

NOTICE!!

These documents have been scanned!

Do not place un-scanned documents beneath this notice!

Do not remove this notice from this file!

GPO Jacket No. 560-102
Print Order 61540
Rise Business Services, LLC
Job=AZ15 7/3/2019



Box Number= AZ15148



Claim Begin-End: AMC347702-AMC347908

1 Initial Receipt



AZ15148-7

AMC348024-AMC347702

**NO
DOCUMENTS
FOUND**

NO DOCUMENTS FOUND
NO DOCUMENTS FOUND

NOTICE!!

These documents have been scanned!

Do not place un-scanned documents beneath this notice!

Do not remove this notice from this file!

GPO Jacket No. 560-102
Print Order 61540
Rise Business Services, LLC
Job=AZ15 7/3/2019



Box Number= AZ15148



Claim Begin-End: AMC347702-AMC347908

2 Correspondence



AZ15148-7

AMC348024-AMC347702

**NO
DOCUMENTS
FOUND**

NO DOCUMENTS FOUND
NO DOCUMENTS FOUND

NOTICE!!

These documents have been scanned!

Do not place un-scanned documents beneath this notice!

Do not remove this notice from this file!

GPO Jacket No. 560-102
Print Order 61540
Rise Business Services, LLC
Job=AZ15 7/3/2019




Box Number= AZ15148



Claim Begin-End: AMC347702-AMC347908

3 Transfers



AZ15148-7

AMC348024-AMC347702

**NO
DOCUMENTS
FOUND**

NO DOCUMENTS FOUND
NO DOCUMENTS FOUND

NOTICE!!

These documents have been scanned!

Do not place un-scanned documents beneath this notice!

Do not remove this notice from this file!

GPO Jacket No. 560-102
Print Order 61540
Rise Business Services, LLC
Job=AZ15 7/3/2019



Box Number= AZ15148



Claim Begin-End: AMC347702-AMC347908

4 Annual Filings



AZ15148-7

AMC348024-AMC347702

LEAD FILE NUM				
366558	366558-571			
374059	374059-065			
384892	384892-901			
361010	361010-050			
377139	377139-222			
401833	401833-967			
60069	60069			
"	60083-60126			
"	60129-60183			
"	60201			
"	60136			
"	60141-60166			
"	60168-60185			
"	60187-60193			
"	60195-60200			
"	60203-60216			
"	60218-60231			
"	60238-60239			
"	60244-60286			
"	60288-60316			
"	60362-60367			
"	60389-60392			
"	60394-60409			
"	60433-60443			
"	60452-60453			
347702	347702-347908			
348024	348024-348176			
312984	312984-312986			
"	312988-312997			
"	313001-313035			
46919	47117			
"	47272-47280			
45684	45754-45755			
"	45820, 45823			
"	45826-45829			
"	45842-45846			
"	45849			
"	45852-45860			
"	45901-45971			
"	45985-46005			
"	46007-46008			
"	46011-46016			
316548	316548-316554			
355456	355456-477			
355529	355529			
"	355534-536			
356180	356180-203			
356884	356884-897			
356865	356865-872			
356933	356933			
359395	359395-404			
362903	362903-908			
365450	365450-453			
357097	357097-098			
315168	315168			
402476	402476-541			
405551	405551-556			
414403	414403-424			
415558	415558-593			

Amc 60069
 160 acres
 Pd \$980

~~3599495~~ Closed
 Relocated

ENTERED INTO COMPUTER

PB

JUL 25 2012

JUL 26 2012 PB
 VERIFIED

July 16, 2012

United States Department of Interior
BUREAU OF LAND MANAGEMENT
Arizona State Office
Records Section
One North Central
Suite 800
Phoenix, Arizona 85004

RECEIVED
BLM AZ STATE OFFICE
2012 JUL 16 P 12:35
PHOENIX, ARIZONA


NOTICE OF INTENT TO HOLD
ANNUAL CLAIM MAINTENANCE FEES for 2012/2013.
By RESOLUTION COPPER MINING LLC.

To Whom It May Concern:

The Final Rule as published in the Federal Register implements provisions of the Interior Department and related agencies, Appropriations Act of 2003 (the "Act") that requires an annual rental fee of \$140.00 for each unpatented mining claim and site located and held under the General Mining Law of 1872.

This will serve as notice that **RESOLUTION COPPER MINING LLC.**, a Delaware Corporation, whose address for purposes of this filing is **105 Magma Heights, Superior, Arizona 85273** intends to hold the mining claims and /or mill sites described in **Exhibit A** attached hereto for the assessment years **2012/2013**, by payment of the annual claim maintenance fee of \$140.00 per claim or site. Payment of **\$143,360.00** is made herewith for such assessment year for each of the unpatented lode claims and sites. The name, BLM serial number, book and page or index number of recording of the location notice is official records of Pinal County, Arizona, of which are set forth in **Exhibit A** attached hereto and by this reference incorporated herein.

Sincerely,



Sterling Hurdley
Financial Operations Officer
As Manager
RESOLUTION COPPER COMPANY
RESOLUTION COPPER MINING LLC.

Telephone 520-689-3341

Cc: file

ENTERED INTO COMPUTER

JUL 25 2012 *ps*

NO. OF CLAIMS 1024
AMOUNT \$ 143,600.00
RECEIPT NO. 2609343
INIT. A.H.

** BLM-ASO**

**RESOLUTION COPPER MINING LLC
NOTICE OF INTENT TO HOLD THE FOREGOING UNPATENTED MINING CLAIMS
FOR THE YEARS 2012/2013**

Name of Claim	Book of Records	Page	G&SRB&M Section	Township	Range	AMC	
Red Brick 1 (Placer)	38	262	NW1/4 4	2S	12E	60069	1
Apex	41	72	SW1/4 25	1S	12E	60083	2
Ash No. 1	40	272	SE 1/4 25	1S	12E	60084	3
Ash No. 6	40	276	NE1/4NW1/4 29	1S	13E	60085	4
Ash No. 8	40	278	NE1/4SE1/4SW1/4NW1/4 30	1S	13E	60086	5
Ash No. 9	40	279	NE1/4SE1/4 25	1S	12E	60087	6
Ash No. 10	40	280	NE1/4SE1/4 25	1S	12E	60088	7
Ash No. 11	40	281	NE1/4 25	1S	12E	60089	8
Ash No. 12	40	282	NE1/4 25, NW1/4 30	1S	12E	60090	9
Ash No. 13	40	283	NW1/4NE1/4 30, NW1/4 29	1S	13E	60091	10
Ash No. 14	40	284	NW1/4 29	1S	13E	60092	11
Ash No. 15	40	285	NW1/4NE1/4 29	1S	13E	60093	12
Ash No. 16	42	179	NW1/4NE1/4SE1/4SW1/4 25	1S	12E	60094	13
Ash No. 17	Dkt362	255	NE1/4 29	1S	13E	60095	14
Ash No. 18	Dkt362	256	NW1/4NE1/4 29	1S	13E	60096	15
Ash No. 19	Dkt362	257	NW1/4 29	1S	13E	60097	16
Ash No. 20	Dkt362	258	NW1/4 29	1S	13E	60098	17
Ash No. 21	Dkt362	259	NW1/4 29	1S	13E	60099	18
Ash No. 22	Dkt362	260	NW1/4NE1/4 30	1S	13E	60100	19
Ash No. 23	Dkt362	261	NE1/4 30	1S	13E	60101	20
Ash No. 24	Dkt362	262	NW1/4NE1/4 30	1S	13E	60102	21
Ash No. 25	Dkt362	263	NW1/4 30	1S	13E	60103	22
Ash No. 26	Dkt362	264	NE1/4 25	1S	12E	60104	23
Ash No. 27	Dkt362	265	NE1/4 25	1S	12E	60105	24
Ash No. 28	Dkt362	266	NE1/4 25	1S	12E	60106	25
Ash No. 29	Dkt362	267	NW1/4NE1/4 25	1S	12E	60107	26
Russ No. 8	Dkt687	360	NW1/4 25	1S	12E	60108	27
Russ No. 9	Dkt687	361	NW1/4 25	1S	12E	60109	28
Russ No. 10	Dkt687	362	NW1/4 25	1S	12E	60110	29
Russ No. 11	Dkt687	363	NW1/4 25	1S	12E	60111	30
Russ No. 12	Dkt687	364	NW1/4NE1/4 25	1S	12E	60112	31
Russ No. 13	Dkt687	365	NE1/4 26, SE1/4 23	1S	12E	60113	32
Russ No. 14	Dkt687	366	NE1/4 26, SE1/4 23	1S	12E	60114	33
Russ No. 15	Dkt687	367	NW1/4 25, NE1/4 26, SE1/4 23, SW1/4	1S	12E	60115	34
Russ No. 16	Dkt687	368	NW1/4 25, SW1/4 24	1S	12E	60116	35
Russ No. 17A	Dkt693	225	NW1/4 25, SW1/4 24	1S	12E	60118	36
Russ No. 18A	Dkt693	226	NW1/4 25, SW1/4 24	1S	12E	60117	37
Russ No. 19A	Dkt693	227	NW1/4 25, SW1/4 24	1S	12E	60119	38
Russ No. 20A	Dkt693	228	SE1/4SW1/4 24, NW1/4NE1/4 25	1S	12E	60120	39
Russ No. 21	Dkt687	373	SE1/4 24, NE1/4 25	1S	12E	60121	40
Russ No. 22	Dkt687	374	SE1/4 24, NE1/4 25	1S	12E	60122	41
Russ No. 23	Dkt687	375	SE1/4 24, NE1/4 25	1S	12E	60123	42
Russ No. 24	Dkt687	376	SE1/4 24, NE1/4 25	1S	12E	60124	43
Black Foot No. 1	F	351	SW1/4SE1/4 25	1S	12E	60125	44
Black Rock No. 1	41	73	SW1/4 25	1S	12E	60201	45
Hard Rock N. 8	H	461	SE1/4 36	1S	12E	60126	46
Hard Rock No. 13	39	43	SE1/4 36	1S	12E	60129	47
Hard Rock No. 14	39	44	SE1/4 36	1S	12E	60130	48
Monarch No. 1	F	354	SE1/4SW1/4 36	1S	12E	60131	49
Nadene	41	75	SE1/4 36	1S	12E	60132	50
Nadene No. 1	41	74	SE1/4 36	1S	12E	60133	51
Oak No. 9	34	69	NW1/4SE1/4SW1/4	1S	13E	60136	52

Exhibit A

Name of Claim	Book of Records	Page	G&SRB&M Section	Township	Range	AMC
Oak No. 18	34	391	SW1/4 32			
Oak No. 19	34	392	SW1/4 32	1S	13E	60141
Oak No. 20	2002	66912	SW1/4, 32	1S	13E	60142
Oak No. 21	34	394	SW1/4 32, SE1/4SW1/4 31	1S	13E	60143
Oak No. 22	34	395	SW1/432, SE1/4SW1/431	1S	13E	60144
Oak No. 23	34	396	SW1/432, SE1/4SW1/431	1S	13E	60145
Oak No. 24	34	397	SW1/431	1S	13E	60146
Oak No. 25	34	398	SE1/436	1S	12E	60147
Oak No. 26	34	399	SE1/436	1S	12E	60148
Oak No. 27	34	400	SE1/436	1S	12E	60149
Pine No. 1	Dkt717	441	NW1/4SW1/436	1S	12E	60150
Pine No. 2	Dkt717	442	NW1/4NE1/4SE1/4SW1/436	1S	12E	60151
Pine No. 3	Dkt717	443	NE1/4SE1/436	1S	12E	60152
Pine No. 4	Dkt717	444	NE1/4SE1/436	1S	12E	60153
Pine No. 5	Dkt717	445	NE1/4SE1/436	1S	12E	60154
Pine No. 6	Dkt717	446	NE1/4SE1/436	1S	12E	60155
Pine No. 7	Dkt717	447	NE1/4SE1/436	1S	12E	60156
Pine No. 8	Dkt717	448	NE1/436	1S	12E	60157
Pine No. 9	Dkt717	449	NE1/436	1S	12E	60158
Oak No. 33	Dkt198	499	NE1/429	1S	13E	60159
Oak No. 34	Dkt198	500	NE1/429	1S	13E	60160
Oak No. 35	Dkt198	501	NE1/429, NW1/428	1S	13E	60161
Oak No. 36	Dkt198	502	NW1/428	1S	13E	60162
Oak No. 37	Dkt198	503	NW1/428	1S	13E	60163
Oak No. 38	2001	30896	NW1/4SW1/428	1S	13E	60164
Oak No. 39	2001	30889	NW1/4SW1/428	1S	13E	60165
Oak No. 41	2001	30893	NE1/4SE1/429	1S	13E	60166
Oak No. 42	2001	30895	NE1/4SE1/429	1S	13E	60168
Oak No. 43	Dkt198	509	SE1/429, NE1/432	1S	13E	60169
Oak No. 44	Dkt198	510	NE1/432	1S	13E	60170
Palace No. 1	41	71	NW1/4SW1/425	1S	13E	60171
Ace	2002	66913	NE1/4, 1	1S	12E	60172
Ace 1	Dkt142	525	NE1/41	2S	12E	60173
Ace 2	Dkt142	526	NE1/41	2S	12E	60174
Ace 3	Dkt142	527	NE1/4SE1/41	2S	12E	60175
Ace 4	Dkt142	528	NE1/4SE1/41	2S	12E	60176
Ace 5	Dkt142	529	NE1/4SE1/41	2S	12E	60177
Ace 6	Dkt142	530	SE1/41	2S	12E	60178
Alto	2002	66914	NW1/4, 1	2S	12E	60179
Alto No. 1	2002	66915	NW1/4, 1	2S	12E	60180
Alto No. 2	2002	66916	NW1/41	2S	12E	60181
Alto No. 3	2002	66917	NW1/41	2S	12E	60182
Alto No. 4	39	615	NW1/4SW1/41	2S	12E	60183
Alto No. 5	39	616	SW1/41	2S	12E	60184
Alto No. 7	39	618	NW1/4NE1/4SE1/4SW1/41	2S	12E	60185
Alto No. 8	2002	66918	NW1/4, 1	2S	12E	60187
Alto No. 9	2002	66919	NW1/4, 1	2S	12E	60188
Alto No. 10	2002	66920	NW1/4, 1	2S	12E	60189
Alto No. 11	39	622	NW1/4NE1/41	2S	12E	60190
Arizona	39	396	SW1/42, NWV1/411	2S	12E	60191
Big Ledge	41	190	NE1/4SE1/42	2S	12E	60192
Wes No. 1	Dkt711	280	NW1/426	1S	12E	60193
Wes No. 2	Dkt711	281	NW1/4NE1/426	1S	12E	60195
Brooklyn	40	36	SE1/42	1S	12E	60196
Chicago	39	399	SW1/42	2S	12E	60197
Gardner	46	20	NW1/4SW1/42, NE1/4SE1/43	2S	12E	60198
Gussie	34	184	NW1/4SW1/42	2S	12E	60199

53
54
55
56
57
58
59
60
61
62
63
64
65
66
67
68
69
70
71
72
73
74
75
76
77
78
79
80
81
82
83
84
85
86
87
88
89
90
91
92
93
94
95
96
97
98
99
100
101
102
103
104
105
106
107
108
109

JUL 16 P 12:35
 PHOENIX, ARIZONA
 D
 OFFICE

Exhibit A

Name of Claim	Book of Records	Page	G&SRB&M Section	Township	Range	AMC	
Hard Rock No. 2	41	193	NE1/42	2S	12E	60203	110
Hard Rock No. 6	H	457	SW1/41,NE1/4SE1/42	2S	12E	60204	111
Hard Rock No. 7	H	460	NE1/42	2S	12E	60205	112
Hard Rock No. 11	36	60	NW1/4SW1/41,NE1/4SE1/42	2S	12E	60206	113
Hard Rock No. 12	36	61	NE1/42,NW1/41	2S	12E	60207	114
Horn Silver	41	191	NE1/42	2S	12E	60208	115
Horn Silver No. 1	41	195	NE1/42	2S	12E	60209	116
Jane	41	192	NE1/42	2S	12E	60210	117
Johnnie (Little)	34	185	NW1/42,NE1/4 3	2S	12E	60211	118
Katie	246	21	NW1/42,NE1/4 3	2S	12E	60212	119
Legal-Tender	41	189	NE1/4NW1/4 2	2S	12E	60213	120
Libbie amended #2	34	186	SW1/4 2	2S	12E	60214	121
Libbie No.1	34	187	SW1/4 2	2S	12E	60215	122
Libbie No. 2	34	188	SW1/4 2	2S	12E	60216	123
Maggie	39	397	NW1/4 2	2S	12E	60218	124
Michigan	39	400	SW1/4 2	2S	12E	60219	125
New York	40	35	SE1/4 2	2S	12E	60220	126
Rube	34	189	SW1/4 2	2S	12E	60221	127
Ruby	34	190	NW1/4SW1/4 2	2S	12E	60222	128
Sallie	34	195	NW1/42,NE1/4 3	2S	12E	60223	129
Apache Leap	26	353	SW1/41,SE1/4 2	2S	12E	60224	130
Cobre Verde	39	213	NW1/4NE1/4 11	2S	12E	60225	131
Cobre Verde No.1	1/AM/MI	252	NW1/4NE1/4 11	2S	12E	60226	132
Connecting Link	1/AM/MI	313	SW1/41,NW1/4NE1/4 12	2S	12E	60227	133
Connecting Link No. 1	1/AM/MI	204	NW1/4NE1/4 11	2S	12E	60228	134
Connecting Link No. 2	1/AM/MI	205	NE1/4 11,SE1/4 2	2S	12E	60229	135
Connecting Link No. 3	1/AM/MI	206	NE1/4 11,SE1/4 2	2S	12E	60230	136
Connecting Link No. 4	1/AM/MI	207	NE1/4 11,NW1/4 12,SE1/4 2	2S	12E	60231	137
Dacite No. 12	39	69	SE1/412	2S	12E	60238	138
Dacite No. 13	39	70	SW1/47	2S	13E	60239	139
San Juan	D	42	SE1/4SW1/42	2S	12E	60244	140
South Syndicate No. 1	40	256	SE1/41	2S	12E	60245	141
South Syndicate No. 2	40	259	SE1/41	2S	12E	60246	142
South Syndicate No. 3	40	260	SE1/41	2S	12E	60247	143
South Syndicate No. 4	40	261	SE1/41	2S	12E	60248	144
South Syndicate No. 5	40	262	SW1/46	2S	13E	60249	145
Sun #2	Dkt509	313	NW1/4NE1/432	1S	13E	60250	146
Sun #3	Dkt509	314	NE1/432	1S	13E	60251	147
Sun #4	Dkt509	315	NW1/4NE1/4SW1/4SE1/432	1S	13E	60252	148
Sun #5	Dkt509	316	NE1/42	1S	13E	60253	149
Sun #6	Dkt509	317	SW1/4SE1/432	1S	13E	60254	150
Sun #7	Dkt509	318	SE1/432	1S	13E	60255	151
Sun #8	Dkt509	319	SW1/4SE1/432	1S	13E	60256	152
Sun #9	Dkt509	320	SE1/432	1S	13E	60257	153
Sun #10	Dkt509	321	SW1/4SE1/432	1S	13E	60258	154
Sun #11	Dkt 509	322	SE1/432	1S	13E	60259	155
Sun #12	Dkt509	323	SW1/4SE1/432	1S	13E	60260	156
Sun #13	Dkt509	324	SE1/42	1S	13E	60261	157
Sun #14	Dkt509	325	NW1/46	2S	13E	60262	158
Sun #15	Dkt509	326	NW1/4NE1/46	2S	13E	60263	159
Sun #16	Dkt509	327	NW1/46	2S	13E	60264	160
Sun #17	Dkt509	328	NW1/4NE1/46	2S	13E	60265	161
Sun #18	Dkt509	329	NW1/46	2S	13E	60266	162
Sun #19	Dkt509	330	NW1/4NE1/46	2S	13E	60267	163
Sun #20	Dkt509	331	NW1/46	2S	13E	60268	164
Sun #21	Dkt509	332	NW1/4NE1/46	2S	13E	60269	165
Sun #22	Dkt509	333	NW1/4SW1/46	2S	13E	60270	166

RECEIVED
 STATE OF ARIZONA
 DEPARTMENT OF REVENUE
 35

Exhibit A

Name of Claim	Book of Records	Page	G&SRB&M Section	Township	Range	AMC	
Sun #23	Dkt509	334	NW1/4NE1/4SE1/4SW1/46	2S	13E	60271	167
Sun #24	Dkt509	335	SW1/46	2S	13E	60272	168
Sun #25	Dkt509	336	SW1/4SE1/46	2S	13E	60273	169
Sun #26	Dkt509	337	SW1/46	2S	13E	60274	170
Sun #27	Dkt509	338	SW1/4SE1/46	2S	13E	60275	171
Sun #28	Dkt509	339	SW1/4SE1/46	2S	13E	60276	172
Sun #29	Dkt509	340	SE1/46	2S	13E	60277	173
Sun #30	Dkt509	341	SE1/46	2S	13E	60278	174
Sun #31	Dkt509	342	SE1/46	2S	13E	60279	175
Sun #32	Dkt509	343	SE1/4NE1/46	2S	13E	60280	176
Sun #33	Dkt509	344	NE1/46	2S	13E	60281	177
Sun #34	Dkt509	345	NE1/46	2S	13E	60282	178
Sun #35	Dkt509	346	NE1/46	2S	13E	60283	179
Sun #36	Dkt509	347	NE1/46	2S	13E	60284	180
Sun #37	Dkt509	348	SE1/432.SW1/433	1S	13E	60285	181
Sun #38	Dkt509	349	SE1/42.SW1/433	1S	13E	60286	182
Sun #40	Dkt509	351	SW1/4SE1/433	1S	13E	60288	183
Sun #41	Dkt509	352	SW1/4SE1/433	1S	13E	60289	184
Sun #44	Dkt509	355	SE1/433	1S	13E	60290	185
Sun #45	Dkt509	356	SE1/433	1S	13E	60291	186
Sun #48	Dkt509	359	SE1/433.SW1/434	1S	13E	60292	187
Sun #49	Dkt509	360	SE1/433.SW1/434	1S	13E	60293	188
Sun #52	Dkt509	363	NW1/428	1S	13E	60294	189
Sun #53	Dkt509	364	NW1/428	1S	13E	60295	190
Sun #54	Dkt509	365	NW/4NE1/428	1S	13E	60296	191
Sun #55	Dkt509	366	NE1/428	1S	13E	60297	192
Sun #56	Dkt509	367	NE1/428	1S	13E	60298	193
Sun #57	Dkt509	368	NE1/428	1S	13E	60299	194
Sun #58	Dkt509	369	NE1/428.NW1/427	1S	13E	60300	195
Sun #59	Dkt509	370	NW1/427	1S	13E	60301	196
Sun #60	Dkt509	371	NW1/427	1S	13E	60302	197
Sun #61	Dkt509	372	NW1/427	1S	13E	60303	198
Sun #62	2001	898	SW1/4NW1/428	1S	13E	60304	199
Sun #63	2001	900	SW1/4NW1/428	1S	13E	60305	200
Sun #64	2001	902	SE1/4SW1/4NW1/4NE1/428	1S	13E	60306	201
Sun #65	2001	904	SE1/4NE1/428	1S	13E	60307	202
Sun #66	2001	905	SE1/4NE1/428	1S	13E	60308	203
Sun #67	2001	906	SE1/4NE1/428	1S	13E	60309	204
Sun #68	Dkt509	379	SE1/4NE1/428.SW1/4NW1/427	1S	13E	60310	205
Sun #69	Dkt509	380	SW1/4NW1/427	1S	13E	60311	206
Sun #70	Dkt509	381	SW1/4NW1/427	1S	13E	60312	207
Sun #71	Dkt509	382	SW1/4NW1/427	1S	13E	60313	208
Sun #42A	Dkt736	743	SW1/4SE1/433	1S	13E	60314	209
Sun #46 A	Dkt736	744	SE1/433	1S	13E	60315	210
Sun #50A	Dkt736	745	SE1/433.SW1/434	1S	13E	60316	211
Annex	38	118	NW1/41.NE1/41	2S	12E	60369	212
Apes	38	117	NW1/412.NE1/411	2S	12E	60363	213
Broken Hill No. 1	38	157	SW1/4SE1/411	2S	12E	60364	214
Cobre Verde No.2	1/AM/MI	253	NW1/4NE1/411	2S	12E	60365	215
Cobre Verde No.3	20	605	SE1/4SW1/4NW1/4NE1/411	2S	12E	60366	216
Copper Bell	38	116	NW1/412	2S	12E	60367	217
Illinois	1/AM/MI	265	NE1/411	2S	12E	60389	218
Indiana	F	572	NE1/411	2S	12E	60390	219
Iowa	F	573	NE1/411	2S	12E	60391	220
Lead Hill	21	272	NE1/4SE1/411	2S	12E	60392	221
South Syndicate No. 6	40	263	SE1/41.NE1/412	2S	12E	60394	222
South Syndicate No. 7	40	264	NW1/47	2S	13E	60395	223

Exhibit A

Name of Claim	Book of Records	Page	G&SRB&M Section	Township	Range	AMC	
South Syndicate No. 8	40	265	NW¼7	2S	13E	60396	224
South Syndicate No. 9	40	266	NW¼NE¼7,SW¼6	2S	13E	60397	225
South Syndicate No. 10	40	267	NW¼SW¼7	2S	13E	60398	226
South Syndicate No. 11	40	268	NW¼NE¼SE¼SW¼7	2S	13E	60399	227
South Syndicate No. 12	40	269	NW¼NE¼SE¼7	2S	13E	60400	228
Touch Not No.2	1/AM/MI	315	NE¼SE¼12	2S	12E	60401	229
Extension No. 1A	968	22	SW¼7	2S	13E	60402	230
Extension No. 2	40	410	SW¼SE¼7	2S	13E	60403	231
Extension No. 3	40	411	NE¼7	2S	13E	60404	232
Extension No. 4	40	409	SW¼,7,NW¼18	2S	13E	60405	233
Extension No. 5	40	412	SW¼7,NW¼18	2S	13E	60406	234
Extension No. 6	40	413	SW¼7,NW¼NE¼18	2S	13E	60407	235
Extension No. 7	40	414	SW¼SE¼NE¼18	2S	13E	60408	236
Extension No. 8	40	415	SW¼7,NE¼18	2S	13E	60409	237
Extension No. 31	610	71	SE¼7,NE¼18	2S	13E	60433	238
Extension No. 32	610	72	SE¼7	2S	13E	60434	239
Extension No. 33	610	73	SE¼NE¼7	2S	13E	60435	240
Extension No. 34	610	74	SE¼NE¼7	2S	13E	60436	241
Extension No. 35	610	75	NE¼7	2S	13E	60437	242
Extension No. 36	610	76	NE¼7	2S	13E	60438	243
Extension No. 37	610	77	NE¼7	2S	13E	60439	244
Extension No. 38	610	78	NE¼7	2S	13E	60440	245
Extension No. 39	610	79	NE¼7,SE¼6	2S	13E	60441	246
Extension No. 40	610	80	NE¼7,SE¼6	2S	13E	60442	247
Extension No. 41	610	81	NE¼7,SE¼6	2S	13E	60443	248
Oak No. 45	Dkt566	177	NW¼29	1S	13E	60452	249
Broken Hill No. 2	38	155	SE¼SW¼NW¼11	2S	12E	60453	250
Eric #1	1997-029460	1	NE¼22 & NW¼23	1S	13E	347702	251
Eric #2	1997-029461	1	NE¼22	1S	13E	347703	252
Eric #3	1997-029462	1	NW¼22&NE¼22	1S	13E	347704	253
Eric #4	1997-029463	1	NW¼22	1S	13E	347705	254
Eric #5	1997-029464	1	NE¼21	1S	13E	347706	255
Eric #6	1997-029465	1	NW¼21 & NE¼21	1S	13E	347707	256
Eric #7	1997-029466	1	NW¼21	1S	13E	347708	257
Eric #8	1997-029467	1	NE¼20 & NW¼21	1S	13E	347709	258
Eric #9	1997-029468	1	NE¼20	1S	13E	347710	259
Eric #10	1997-029469	1	SE¼17	1S	13E	347711	260
Eric #11	1997-029470	1	SE¼17&SW¼16	1S	13E	X374412	261 3477
Eric #12	1997-029471	1	SW¼16	1S	13E	347713	262
Eric #13	1997-029472	1	SW¼16 & SE¼16	1S	13E	347714	263
Eric #14	1997-029473	1	SE¼16	1S	13E	347715	264
Eric #15	1997-029474	1	SW¼15	1S	13E	347716	265
Eric #16	1997-029475	1	SW¼15&S¼15	1S	13E	347717	266
Eric #17	1997-029476	1	SW¼15	1S	13E	347718	267
Eric #18	1997-029477	1	SE¼15&SW¼14	1S	13E	347719	268
Eric #19	1997-029478	1	SW¼14	1S	13E	347720	269
Eric #20	1997-029479	1	SW¼14	1S	13E	347721	270
Eric #21	1997-029480	1	SW¼14	1S	13E	347722	271
Eric #22	1997-029481	1	SW¼14	1S	13E	347723	272
Eric #23	1997-029482	1	SW¼14	1S	13E	347724	273
Eric #24	1997-029483	1	SW¼14&SE¼15	1S	13E	347725	274
Eric #25	1997-029484	1	SE¼15	1S	13E	347726	275
Eric #26	1997-029485	1	SE¼15	1S	13E	347727	276
Eric #27	1997-029486	1	SE¼15	1S	13E	347728	277
Eric #28	1997-029487	1	SE¼15&SW¼15	1S	13E	347729	278
Eric #29	1997-029488	1	SW¼15	1S	13E	347730	279
Eric #30	1997-029489	1	SW¼15	1S	13E	347731	280

Exhibit A

Name of Claim	Book of Records	Page	G&SRB&M Section	Township	Range	AMC	
Eric #88	19974)29547	1	NW¼15	1S	13E	347789	338
Eric #89	1997-029548	1	NE¼16	1S	13E	347790	339
Eric #90	1997-029549	1	NE¼16	1S	13E	347791	340
Eric #91	1997-029550	1	NE¼16	1S	13E	347792	341
Eric #92	1997-029551	1	NW¼16 & NE¼16	1S	13E	347793	342
Eric #93	1997-029552	1	NW¼16	1S	13E	347794	343
Eric #94	1997-029553	1	NE¼17&NW¼16	1S	13E	347795	344
Eric #95	1997-029554	1	NE¼17	1S	13E	347796	345
Eric #97	1997-029555	1	NE¼17	1S	13E	347797	346
Eric #98	1997-029556	1	NE¼17	1S	13E	347798	347
Eric #99	1997-029557	1	NE¼17&NW¼16	1S	13E	347799	348
Eric #100	1997-029558	1	NW¼16	1S	13E	347800	349
Eric #101	1997-029559	1	NW¼16&NE¼16	1S	13E	347801	350
Eric #102	1997-029560	1	NW¼16,NE¼16,SW¼9,SE¼9	1S	13E	347802	351
Eric #103	1997-029561	1	NW¼16 & SW¼9	1S	13E	347803	352
Eric #104	1997-029562	1	SE¼8,NE¼17,SW¼9, NW¼16	1S	13E	347804	353
Eric #105	1997-029563	1	SE¼8&NE¼17	1S	13E	347805	354
Eric #106	1997-029564	1	SE¼8	1S	13E	347806	355
Eric #107	1997-029565	1	SE¼8 & SW¼9	1S	13E	347807	356
Eric #108	1997-029566	1	SW¼9	1S	13E	347808	357
Eric #109	1997-029567	1	SW¼9 & SE¼9	1S	13E	347809	358
Eric #110	1997-029568	1	SW¼9 & SE¼9	1S	13E	347810	359
Eric #111	1997-029569	1	SW¼9	1S	13E	347811	360
Eric #112	1997-029570	1	SE¼8 & SW¼9	1S	13E	347812	361
Eric #113	1997-029571	1	SE¼8	1S	13E	347813	362
Eric #114	1997-029572	1	SW¼8,SE¼8,NW¼17,NE¼17	1S	13E	347814	363
Eric #115	1997-029573	1	NE¼8,SE¼8,NW¼8,SW¼8	1S	13E	347815	364
Eric #116	1997-029574	1	SE¼8	1S	13E	347816	365
Eric #117	1997-029575	1	SE¼8 " SW¼9	1S	13E	347817	366
Eric #118	1997-029576	1	SW¼9	1S	13E	347818	367
Eric #119	1997-029577	1	SW¼9 & SE¼9	1S	13E	347819	368
Eric #120	1997-029578	1	SW¼9 & SE¼9	1S	13E	347820	369
Eric #121	1997-029579	1	SW¼9	1S	13E	347821	370
Eric #122	1997-029580	1	SE¼8 & SW¼9	1S	13E	347822	371
Eric #123	1997-029581	1	SE¼8	1S	13E	347823	372
Eric #124	1997-029582	1	NE¼8 & SE¼8	1S	13E	347824	373
Eric #125	1997-029583	1	NE¼8,SE¼8,NW¼9,SW¼9	1S	13E	347825	374
Eric #126	1997-029584	1	NW¼9 & SW¼9	1S	13E	347826	375
Eric #127	1997-029585	1	NE¼9,SE¼9,SW¼9,NW¼9	1S	13E	347827	376
Eric #128	1997-029586	1	NW¼9&NE¼9	1S	13E	347828	377
Eric #129	1997-029587	1	NW¼9	1S	13E	347829	378
Eric #130	1997-029588	1	NE¼8 & NW¼9	1S	13E	347830	379
Eric #131	1997-029589	1	NE¼8 & NW¼9	1S	13E	347831	380
Eric #132	19974)29590	1	NW¼9	1S	13E	347832	381
Eric #133	1997-029591	1	NW¼9&NE¼9	1S	13E	347833	382
Eric #135	1997-029592	1	SW¼12	1S	13E	347834	383
Eric #136	1997-029593	1	SE ¼11&SW¼12	1S	13E	347835	384
Eric #137	1997-029594	1	SE¼11	1S	13E	347836	385
Eric #138	1997-029595	1	NE¼14&SE¼11	1S	13E	347837	386
Eric #139	1997-029596	1	NE¼14 & SE¼11	1S	13E	347838	387
Eric #140	1997-029597	1	NW¼14,NE¼14,SW¼11,SE¼11	1S	13E	347839	388
Eric #141	1997-029598	1	NW¼14&SW¼11	1S	13E	347840	389
Eric #142	1997-029599	1	NW¼14&SW¼11	1S	13E	347841	390
Eric #143	1997-029600	1	NW¼14&SW¼11	1S	13E	347842	391
Eric #144	1997-029601	1	NW¼14&SW¼11	1S	13E	347843	392
Eric #145	1997-029602	1	NE¼15, NW¼14,SE¼10,SW¼11	1S	13E	347844	393
Eric #146	1997-029603	1	NE¼15&SE¼10	1S	13E	347845	394

RECEIVED

Exhibit A

Name of Claim	Book of Records	Page	G&SRB&M Section	Township	Range	AMC	
Eric #147	1997-029604						
Eric #148	1997-029605	1	NE $\frac{1}{4}$ 15 & SE $\frac{1}{4}$ 10	1S	13E	347846	395
Eric #149	1997-029606	1	NW $\frac{1}{4}$ 15 & SE $\frac{1}{4}$ 10	1S	13E	347847	396
Eric #150	1997-029607	1	NW $\frac{1}{4}$ 15, NE $\frac{1}{4}$ 15, SW $\frac{1}{4}$ 10, SE $\frac{1}{4}$ 10	1S	13E	347848	397
Eric #151	1997-029608	1	NW $\frac{1}{4}$ 15 & SW $\frac{1}{4}$ 10	1S	13E	347849	398
Eric #152	1997-029609	1	NW $\frac{1}{4}$ 15 & SW $\frac{1}{4}$ 10	1S	13E	347850	399
Eric #153	1997-029610	1	NW $\frac{1}{4}$ 15 & SW $\frac{1}{4}$ 10	1S	13E	347851	400
Eric #154	1997-029611	1	NE $\frac{1}{4}$ 16 & SE $\frac{1}{4}$ 9	1S	13E	347852	401
Eric #155	1997-029612	1	NE $\frac{1}{4}$ 16 & SE $\frac{1}{4}$ 9	1S	13E	347853	402
Eric #156	1997-029613	1	NE $\frac{1}{4}$ 16 & SE $\frac{1}{4}$ 9	1S	13E	347854	403
Eric #157	1998-000721	1	NE $\frac{1}{4}$ 9	1S	13E	347855	404
Eric #158	1998-000721	2	NE $\frac{1}{4}$ 9	1S	13E	347856	405
Eric #159	1998-000721	3	NE $\frac{1}{4}$ 9	1S	13E	347857	406
Eric #160	1997-029617	1	NW $\frac{1}{4}$ 10	1S	13E	347858	407
Eric #161	1997-029618	1	NW $\frac{1}{4}$ 10	1S	13E	347859	408
Eric #162	1997-029619	1	NW $\frac{1}{4}$ 10	1S	13E	347860	409
Eric #163	1997-029620	1	NW $\frac{1}{4}$ 10	1S	13E	347861	410
Eric #164	1997-029621	1	NW $\frac{1}{4}$ 10 & SW $\frac{1}{4}$ 10	1S	13E	347862	411
Eric #165	1997-029622	1	NE $\frac{1}{4}$ 10 & SE $\frac{1}{4}$ 10	1S	13E	347863	412
Eric #166	1997-029623	1	NE $\frac{1}{4}$ 10 & SE $\frac{1}{4}$ 10	1S	13E	347864	413
Eric #167	1997-029624	1	NE $\frac{1}{4}$ 10 & SE $\frac{1}{4}$ 10	1S	13E	347865	414
Eric #168	1198-000721	4	NE 1/4 10, SE 1/4 10, NW 1/4	1S	13E	347866	415
Eric #169	1997-029626	1	NE $\frac{1}{4}$ 11 & SW $\frac{1}{4}$ 11	1S	13E	347867	416
Eric #170	1997-029627	1	NW $\frac{1}{4}$ 11 & SW $\frac{1}{4}$ 11	1S	13E	347868	417
Eric #171	1997-029628	1	NW $\frac{1}{4}$ 11 & SW $\frac{1}{4}$ 11	1S	13E	347869	418
Eric #172	1997-029629	1	NW $\frac{1}{4}$ 11 & SW $\frac{1}{4}$ 11	1S	13E	347870	419
Eric #173	1997-029630	1	NW $\frac{1}{4}$ 11 & SW $\frac{1}{4}$ 11	1S	13E	347871	420
Eric #174	1997-029631	1	NW $\frac{1}{4}$ 11 & SW $\frac{1}{4}$ 11 & NE $\frac{1}{4}$ 11 &	1S	13E	347872	421
Eric #175	1997-029632	1	NE $\frac{1}{4}$ 11 & SE $\frac{1}{4}$ 11	1S	13E	347873	422
Eric #176	1997-029633	1	NE $\frac{1}{4}$ 11 & SE $\frac{1}{4}$ 11	1S	13E	347874	423
Eric #177	1997-029634	1	NE $\frac{1}{4}$ 11 & SE $\frac{1}{4}$ 11	1S	13E	347875	424
Eric #178	1997-029635	1	NE $\frac{1}{4}$ 11 & SE $\frac{1}{4}$ 11 & NW $\frac{1}{4}$ 12 &	1S	13E	347876	425
Eric #179	1997-029636	1	NE $\frac{1}{4}$ 11	1S	13E	347877	426
Eric #180	1997-029637	1	NE $\frac{1}{4}$ 11	1S	13E	347878	427
Eric #181	1997-029638	1	NE $\frac{1}{4}$ 11	1S	13E	347879	428
Eric #182	1997-029639	1	NW $\frac{1}{4}$ 11 & NE $\frac{1}{4}$ 11	1S	13E	347880	429
Eric #183	1997-029640	1	NW $\frac{1}{4}$ 11	1S	13E	347881	430
Eric #184	1997-029641	1	NW $\frac{1}{4}$ 11	1S	13E	347882	431
Eric #185	1997-029642	1	NW $\frac{1}{4}$ 11	1S	13E	347883	432
Eric #186	1997-029643	1	NE $\frac{1}{4}$ 10 & NW $\frac{1}{4}$ 11	1S	13E	347884	433
Eric #187	1997-029644	1	NE $\frac{1}{4}$ 10	1S	13E	347885	434
Eric #188	1997-029645	1	NE $\frac{1}{4}$ 10	1S	13E	347886	435
Eric #189	1997-029646	1	NE $\frac{1}{4}$ 10	1S	13E	347887	436
Eric #190	1997-029647	1	NE $\frac{1}{4}$ 10	1S	13E	347888	437
Eric #191	1997-029648	1	NW $\frac{1}{4}$ 10	1S	13E	347889	438
Eric #192	1997-029649	1	NW $\frac{1}{4}$ 10	1S	13E	347890	439
Eric #193	1997-029650	1	NW $\frac{1}{4}$ 10	1S	13E	347891	440
Eric #194	1997-029651	1	NW $\frac{1}{4}$ 10	1S	13E	347892	441
Eric #195	1997-029652	1	NE $\frac{1}{4}$ 9	1S	13E	347893	442
Eric #196	1997-029653	1	NE $\frac{1}{4}$ 9	1S	13E	347894	443
Eric #197	1997-029654	1	NE $\frac{1}{4}$ 9	1S	13E	347895	444
Eric #198	1997-029655	1	SE $\frac{1}{4}$ 4 & NE $\frac{1}{4}$ 9	1S	13E	347896	445
Eric #199	1997-029656	1	SE $\frac{1}{4}$ 4 & NE $\frac{1}{4}$ 9	1S	13E	347897	446
Eric #200	1997-029657	1	SE $\frac{1}{4}$ 4 & NE $\frac{1}{4}$ 9	1S	13E	347898	447
Eric #201	1997-029658	1	NW $\frac{1}{4}$ 10 & SW $\frac{1}{4}$ 3	1S	13E	347899	448
Eric #202	1997-029659	1	NW $\frac{1}{4}$ 10 & SW $\frac{1}{4}$ 3	1S	13E	347900	449
Eric #203	1997-029660	1	NW $\frac{1}{4}$ 10 & SW $\frac{1}{4}$ 3	1S	13E	347901	450
				1S	13E	347902	451

Exhibit A

Name of Claim	Book of Records	Page	G&SRB&M Section	Township	Range	AMC	
Eric #204	1997-029661	1	NW¼10 & SW¼3	1S	13E	347903	452
Eric #205	1997-029662	1	NW¼10, NE¼10, SW¼3, SE¼3	1S	13E	347904	453
Eric #206	1997-029663	1	SE¼8 & NE¼10	1S	13E	347905	454
Eric #207	1997-029664	1	SE¼3 & NE¼10	1S	13E	347906	455
Eric #208	1997-029665	1	SE¼3 & NE¼10	1S	13E	347907	456
Eric #209	1997-029666	1	SE¼3, SW¼2, NE¼10, NW¼11	1S	13E	347908	457
Eric #210	1997-029667	1	SW¼2 & NW¼11	1S	13E	348024	458
Eric #211	1997-029668	1	SW¼2 & NW¼11	1S	13E	348025	459
Eric #212	1997-029669	1	NW¼11 & SW¼2	1S	13E	348026	460
Eric #213	1997-029670	1	SW¼2 & NW¼11	1S	13E	348027	461
Eric #214	1998-721	5	SW¼2, SE¼2, NW¼11, NE¼1 1	1S	13E	348028	462
Eric #215	1997-029672	1	NE¼11 & SE¼2	1S	13E	348029	463
Eric #216	1997-029673	1	SE¼2 & NE¼11	1S	13E	348030	464
Eric #217	1997-029674	1	SE¼2	1S	13E	348031	465
Eric #218	1998-000721	6	SW¼2 & SE¼2	1S	13E	348032	466
Eric #219	1997-029676	1	SW¼2	1S	13E	348033	467
Eric #220	1997-029677	1	SW¼2	1S	13E	348034	468
Eric #221	1997-029678	1	SW¼2	1S	13E	348035	469
Eric #222	1997-029679	1	SW¼2	1S	13E	348036	470
Eric #223	1997-029680	1	SE¼3 & SW¼2	1S	13E	348037	471
Eric #224	1998-000721	7	NE¼10 & SE¼3	1S	13E	348038	472
Eric #225	1997-029682	1	SE¼3	1S	13E	348039	473
Eric #226	1997-029683	1	SE¼3	1S	13E	348040	474
Eric #227	1997-029684	1	SW¼3 & SE¼3	1S	13E	348041	475
Eric #228	1998-000721	8	NW¼10 & SW¼3	1S	13E	348042	476
Eric #229	1998-000721	9	NW¼10 & SW¼3	1S	13E	348043	477
Eric #230	1997-029687	1	SE¼3 & NE¼3	1S	13E	348044	478
Eric #231	1997-029688	1	SE¼3 & NE¼3	1S	13E	348045	479
Eric #232	1997-029689	1	SE¼3, NE¼3, SW¼2, NW¼2	1S	13E	348046	480
Eric #233	1997-029690	1	SW¼2 & NW¼2	1S	13E	348047	481
Eric #234	1997-029691	1	SW¼2 & NW¼2	1S	13E	348048	482
Eric #235	1997-029692	1	SW¼2 & NW¼2	1S	13E	348049	483
Eric #236	1998-000721	10	NW 1/4 2, SW 1/4 2	1S	13E	348050	484
Eric #237	1997-029694	1	NE¼2 & SE¼2	1S	13E	348051	485
Eric #238	1997-029695	1	NE¼2	1S	13E	348052	486
Eric #239	1997-029696	1	NE¼2	1S	13E	348053	487
Eric #240	1997-029697	1	NW¼2	1S	13E	348054	488
Eric #241	1997-029698	1	SE¼4 & NE¼9	1S	13E	348055	489
Eric #242	1997-029699	1	SE¼2	1S	13E	348056	490
Eric #243	1997-029700	1	NW¼28	1S	13E	348057	491
Eric #244	1997-029701	1	NW¼28 & NE¼28	1S	13E	348058	492
Eric #245	1997-029702	1	NE¼28	1S	13E	348059	493
Eric #246	1997-029703	1	NE¼28 & NW¼27	1S	13E	348060	494
Eric #247	1997-029704	1	NW¼28	1S	13E	348061	495
Eric #248	1997-029705	1	NE¼2	1S	13E	348062	496
Eric #249	1997-029706	1	NE¼2	1S	13E	348063	497
Eric #250	1997-029707	1	NE¼20 & NW¼20	1S	13E	348064	498
Eric #251	1997-029708	1	NE¼20, NW¼20, SW¼20, SE¼20	1S	13E	348065	499
Eric #252	1997-029709	1	SW¼20 & NW¼20	1S	13E	348066	500
Eric #253	1997-029710	1	NW¼20	1S	13E	348067	501
Eric #254	1997-029711	1	N-W¼20	1S	13E	348068	502
Eric #255	1997-029712	1	NW¼20 & SW¼20	1S	13E	348069	503
Eric #256	1997-029713	1	NW¼20 & SW¼20	1S	13E	348070	504
Eric #257	1997-029714	1	NW¼20	1S	13E	348071	505
Eric #258	1997-029715	1	NW¼20	1S	13E	348072	506
Eric #259	1997-029716	1	NW¼20 & SW¼20	1S	13E	348073	507
Eric #260	1997-029717	1	NE¼19, SE¼19, NW¼20, SW¼20	1S	13E	348074	508

RECEIVED

Exhibit A

Name of Claim	Book of Records	Page	G&SRB&M Section	Township	Range	AMC	
Eric #261	1997-029718	1	NE $\frac{1}{4}$ 19 & NW $\frac{1}{4}$ 20	1S	13E	348075	509
Eric #262	1997-029719	1	NW $\frac{1}{4}$ 19&NE $\frac{1}{4}$ 19	1S	13E	348076	510
Eric #263	1997-029720	1	NE $\frac{1}{4}$ 19,SE $\frac{1}{4}$ 19,NW $\frac{1}{4}$ 19,SW $\frac{1}{4}$ 19	1S	13E	348077	511
Eric #264	1997-029721	1	SW $\frac{1}{4}$ 19 & SE $\frac{1}{4}$ 19	1S	13E	348078	512
Eric #265	1997-029722	1	SE $\frac{1}{4}$ 19 & SW $\frac{1}{4}$ 20	1S	13E	348079	513
Eric #266	1997-029723	1	SW $\frac{1}{4}$ 20	1S	13E	348080	514
Eric #267	1997-029724	1	SW $\frac{1}{4}$ 20	1S	13E	348081	515
Eric #268	1997-029725	1	SW $\frac{1}{4}$ 20	1S	13E	348082	516
Eric #269	1997-029726	1	SW $\frac{1}{4}$ 20	1S	13E	348083	517
Eric #270	1997-029727	1	SE $\frac{1}{4}$ 20 & SW $\frac{1}{4}$ 20	1S	13E	348084	518
Eric #271	1997-029728	1	SE $\frac{1}{4}$ 20,SW $\frac{1}{4}$ 20,NW $\frac{1}{4}$ 29,NE $\frac{1}{4}$ 29	1S	13E	348085	519
Eric #272	1997-029729	1	SW $\frac{1}{4}$ 20&NW $\frac{1}{4}$ 29	1S	13E	348086	520
Eric #273	1998-000721	11	SE $\frac{1}{4}$ 19&NE $\frac{1}{4}$ 30	1S	13E	348087	521
Eric #274	1997-029731	1	NE $\frac{1}{4}$ 20,NW $\frac{1}{4}$ 20,SW $\frac{1}{4}$ 17,SE $\frac{1}{4}$ 17	1S	13E	348088	522
Eric #275	1997-029732	1	NW $\frac{1}{4}$ 20 & SW $\frac{1}{4}$ 17	1S	13E	348089	523
Eric #276	1997-029733	1	NW $\frac{1}{4}$ 20 & SW $\frac{1}{4}$ 17	1S	13E	348090	524
Eric #277	1997-029734	1	NW $\frac{1}{4}$ 20 & SW $\frac{1}{4}$ 17	1S	13E	348091	525
Eric #278	1997-029735	1	NW $\frac{1}{4}$ 20 & SW $\frac{1}{4}$ 17	1S	13E	348092	526
Eric #280	1997-029736	1	SE $\frac{1}{4}$ 13 & NE $\frac{1}{4}$ 24	1S	13E	348093	527
Eric #281	1997-029737	1	SW $\frac{1}{4}$ 18&NW $\frac{1}{4}$ 19	1S	14E	348094	528
Eric #282	1997-029738	1	SW $\frac{1}{4}$ 18&NW $\frac{1}{4}$ 19	1S	14E	348095	529
Eric #283	1997-029739	1	SW $\frac{1}{4}$ 18&NW $\frac{1}{4}$ 19	1S	14E	348096	530
Eric #284	1997-029740	1	SW $\frac{1}{4}$ 18&NW $\frac{1}{4}$ 19	1S	14E	348097	531
Eric #285	1997-029741	1	SW $\frac{1}{4}$ 18,SE $\frac{1}{4}$ 15,NW $\frac{1}{4}$ 19,NE $\frac{1}{4}$ 19	1S	14E	348098	532
Eric #286	1997-029742	1	SE $\frac{1}{4}$ 18	1S	14E	348099	533
Eric #287	1997-029743	1	NE $\frac{1}{4}$ 24	1S	13E	348100	534
Eric #288	1997-029744	1	NE $\frac{1}{4}$ 24	1S	13E	348101	535
Eric #289	1997-029745	1	NE $\frac{1}{4}$ 24	1S	13E	348102	536
Eric #290	1997-029746	1	NE $\frac{1}{4}$ 24	1S	13E	348103	537
Eric #291	1997-029747	1	NE $\frac{1}{4}$ 24 & NW $\frac{1}{4}$ 24	1S	13E	348104	538
Eric #292	1997-029748	1	NW $\frac{1}{4}$ 24	1S	13E	348105	539
Eric #293	1997-029749	1	NW $\frac{1}{4}$ 24	1S	13E	348106	540
Eric #294	1997-029750	1	NW $\frac{1}{4}$ 24	1S	13E	348107	541
Eric #295	1997-029751	1	NW $\frac{1}{4}$ 24	1S	13E	348108	542
Eric #296	1997-029732	1	NE $\frac{1}{4}$ 19	1S	14E	348109	543
Eric #297	1997-029753	1	NE $\frac{1}{4}$ 19&S $\frac{1}{4}$ 19	1S	14E	348110	544
Eric #298	1997-029754	1	NE $\frac{1}{4}$ 19	1S	14E	348111	545
Eric #299	1997-029755	1	NE $\frac{1}{4}$ 19 & SE $\frac{1}{4}$ 19	1S	14E	348112	546
Eric #300	1997-029756	1	NE $\frac{1}{4}$ 19	1S	14E	348113	547
Eric #301	1997-029757	1	NE $\frac{1}{4}$ 19 & SE $\frac{1}{4}$ 19	1S	14E	348114	548
Eric #302	1997-029758	1	NW $\frac{1}{4}$ 19&NE $\frac{1}{4}$ 19	1S	14E	348115	549
Eric #303	1997-029759	1	NW $\frac{1}{4}$ 19 & NE $\frac{1}{4}$ 19 & SW $\frac{1}{4}$ 19 &	1S	14E	348116	550
Eric #304	1997-029760	1	NW $\frac{1}{4}$ 19	1S	14E	348117	551
Eric #305	1997-029761	1	NW $\frac{1}{4}$ 19&SW $\frac{1}{4}$ 19	1S	14E	348118	552
Eric #306	1997-029762	1	NW $\frac{1}{4}$ 19	1S	14E	348119	553
Eric #307	1997-029763	1	NW $\frac{1}{4}$ 19 & SW $\frac{1}{4}$ 19	1S	14E	348120	554
Eric #308	1997-029764	1	NW $\frac{1}{4}$ 19	1S	14E	348121	555
Eric #309	1997-029765	1	NW $\frac{1}{4}$ 19&SW $\frac{1}{4}$ 19	1S	14E	348122	556
Eric #310	1997-029766	1	NW $\frac{1}{4}$ 19	1S	14E	348123	557
Eric #311	1997-029767	1	SE $\frac{1}{4}$ 19	1S	14E	348124	558
Eric #312	1997-029768	1	SE $\frac{1}{4}$ 19	1S	14E	348125	559
Eric #313	1997-029769	1	SE $\frac{1}{4}$ 19	1S	14E	348126	560
Eric #314	1997-029770	1	SE $\frac{1}{4}$ 19 & SW $\frac{1}{4}$ 19	1S	14E	348127	561
Eric #315	1997-029771	1	SW $\frac{1}{4}$ 19	1S	14E	348128	562
Eric #316	1997-029772	1	NE $\frac{1}{4}$ 23 & NW $\frac{1}{4}$ 24	1S	13E	348129	563
Eric #317	1997-029773	1	NE $\frac{1}{4}$ 23 & SE $\frac{1}{4}$ 23 & NW $\frac{1}{4}$ 24 &	1S	13E	348130	564
Eric #318	1997-029774	1	SE $\frac{1}{4}$ 23&SW $\frac{1}{4}$ 24	1S	13E	348131	565

PHOENIX, ARIZONA

Exhibit A

Name of Claim	Book of Records	Page	G&SRB&M Section	Township	Range	AMC	
Eric #319	1997-029775	1	NE $\frac{1}{4}$ 23 & SE $\frac{1}{4}$ 23 & NW $\frac{1}{4}$ 24 &	1S	13E	348132	566
Eric #320	1997-029776	1	SE $\frac{1}{4}$ 23 & SW $\frac{1}{4}$ 24	1S	13E	348133	567
Eric #321	1997-029777	1	NW $\frac{1}{4}$ 24 & SW $\frac{1}{4}$ 24	1S	13E	348134	568
Eric #322	1997-029778	1	SW $\frac{1}{4}$ 24	1S	13E	348135	569
Eric #323	1997-029779	1	NW $\frac{1}{4}$ 24&SW $\frac{1}{4}$ 24	1S	13E	348136	570
Eric #324	1997-029780	1	SW $\frac{1}{4}$ 24	1S	13E	348137	571
Eric #325	1997-029781	1	NW $\frac{1}{4}$ 24&SW $\frac{1}{4}$ 24	1S	13E	348138	572
Eric #326	1997-029782	1	SW $\frac{1}{4}$ 24	1S	13E	348139	573
Eric #327	1997-029783	1	NW $\frac{1}{4}$ 24 & NE $\frac{1}{4}$ 24 & SW $\frac{1}{4}$ 24 &	1S	13E	348140	574
Eric #328	1997-029784	1	SW $\frac{1}{4}$ 24&SE $\frac{1}{4}$ 24	1S	13E	348141	575
Eric #329	1997-029785	1	NE $\frac{1}{4}$ 26	1S	13E	348142	576
Eric #330	1997-029786	1	NE $\frac{1}{4}$ 26	1S	13E	348143	577
Eric #331	1997-029787	1	SE $\frac{1}{4}$ 23 & NE $\frac{1}{4}$ 26 & SW $\frac{1}{4}$ 24 &	1S	13E	348144	578
Eric #332	1997-029788	1	NE $\frac{1}{4}$ 26 & NW $\frac{1}{4}$ 25	1S	13E	348145	579
Eric #333	1997-029789	1	SW $\frac{1}{4}$ 24 & NW $\frac{1}{4}$ 25	1S	13E	348146	580
Eric #334	1997-029790	1	NE $\frac{1}{4}$ 26 & NW $\frac{1}{4}$ 25	1S	13E	348147	581
Eric #335	1997-029791	1	SW $\frac{1}{4}$ 24&NW $\frac{1}{4}$ 25	1S	13E	348148	582
Eric #336	1997-029792	1	NW $\frac{1}{4}$ 25	1S	13E	348149	583
Eric #337	1997-029793	1	SW $\frac{1}{4}$ 24&NW $\frac{1}{4}$ 25	1S	13E	348150	584
Eric #338	1997-029794	1	NW $\frac{1}{4}$ 25	1S	13E	348151	585
Eric #339	1997-029795	1	SW $\frac{1}{4}$ 24 & NW $\frac{1}{4}$ 25	1S	13E	348152	586
Eric #340	1997-029796	1	NW $\frac{1}{4}$ 25	1S	13E	348153	587
Eric #341	1997-029797	1	SW $\frac{1}{4}$ 24 & SE $\frac{1}{4}$ 24 & NW $\frac{1}{4}$ 25 &	1S	13E	348154	588
Eric #342	1997-029798	1	NW $\frac{1}{4}$ 25&NE $\frac{1}{4}$ 25	1S	13E	348155	589
Eric #343	1997-029799	1	SE $\frac{1}{4}$ 26	1S	13E	348156	590
Eric #344	1997-029800	1	NE $\frac{1}{4}$ 26 & SE $\frac{1}{4}$ 26	1S	13E	348157	591
Eric #345	1997-029801	1	SE $\frac{1}{4}$ 26	1S	13E	348158	592
Eric #346	1997-029802	1	NE $\frac{1}{4}$ 26 & SE $\frac{1}{4}$ 26	1S	13E	348159	593
Eric #347	1997-029803	1	SE $\frac{1}{4}$ 26 & SW $\frac{1}{4}$ 25	1S	13E	348160	594
Eric #348	1997-029804	1	NE $\frac{1}{4}$ 26 & SE $\frac{1}{4}$ 26 & NW $\frac{1}{4}$ 25 &	1S	13E	348161	595
Eric #349	1997-029805	1	NW $\frac{1}{4}$ 25&SW $\frac{1}{4}$ 25	1S	13E	348162	596
Eric #350	1997-029806	1	NE $\frac{1}{4}$ 35	1S	13E	348163	597
Eric #351	1997-029807	1	NE $\frac{1}{4}$ 35	1S	13E	348164	598
Eric #352	1997-029808	1	NE $\frac{1}{4}$ 35 & SE $\frac{1}{4}$ 35	1S	13E	348165	599
Eric #353	1997-029809	1	NE $\frac{1}{4}$ 35 & SE $\frac{1}{4}$ 35	1S	13E	348166	600
Eric #354	1997-029810	1	SE $\frac{1}{4}$ 35	1S	13E	348167	601
Eric #355	1997-029811	1	NE $\frac{1}{4}$ 35 & SE $\frac{1}{4}$ 35	1S	13E	348168	602
Eric #356	1997-029812	1	NE $\frac{1}{4}$ 35&SE $\frac{1}{4}$ 35&SW $\frac{1}{4}$ 35&SE $\frac{1}{4}$ 35	1S	13E	348169	603
Eric #357	1997-029813	1	NW $\frac{1}{4}$ 35 & SW $\frac{1}{4}$ 35	1S	13E	348170	604
Eric #358	1997-029814	1	SW $\frac{1}{4}$ 35&NW $\frac{1}{4}$ 35	1S	13E	348171	605
Eric #359	1997-029815	1	NW $\frac{1}{4}$ 35 & SW $\frac{1}{4}$ 35	1S	13E	348172	606
Eric #360	1997-029816	1	NW $\frac{1}{4}$ 35 & SW $\frac{1}{4}$ 35	1S	13E	348173	607
Eric #361	1997-029817	1	SW $\frac{1}{4}$ 35	1S	13E	348174	608
Eric #362	1997-029818	1	SW $\frac{1}{4}$ 35	1S	13E	348175	609
Eric #363	1997-029819	1	SW $\frac{1}{4}$ 35	1S	13E	348176	610
Kay 1	1732	129-130	SW 1/4 SE 1/4 Section 21	1S	13E	312984	611
Kay 2	1732	131-132	SW 1/4 SE 1/4 Section 21	1S	13E	312985	612
Kay 3	1732	133-134	SW 1/4 SE 1/4 Section 21	1S	13E	312986	613
Kay 5	1732	137-138	NE 1/4 Section 34	1S	13E	312988	614
Kay 6	1732	139-140	NW 1/4 Section 22	1S	13E	312989	615
Kay 7	1732	141-142	NE 1/4 Section 34	1S	13E	312990	616
Kay 8	1732	143-144	NW 1/4 Section 22	1S	13E	312991	617
Kay 9	1732	145-146	NE 1/4 Section 34	1S	13E	312992	618
Kay 10	1762	147-148	NW 1/4 Section 22	1S	13E	312993	619
Kay 11	1732	149-150	NE 1/4 SE 1/4 Section 21	1S	13E	312994	620
Kay 12	1732	151-152	NW 1/4 SW 1/4 Section 22	1S	13E	312995	621
Kay 13	1732	153-154	SE 1/4 Section 34	1S	13E	312996	622

RECEIVED
 THE PUBLIC OFFICE
 35

Exhibit A

Name of Claim	Book of Records	Page	G&SRB&M Section	Township	Range	AMC	
Kay 14	1732	155-156	SW 1/4 Section 22				
Kay 18	1732	163-164	NE 1/4 NW 1/4 Section 22	1S	13E	312997	623
Kay 19E	1732	165-166	NE 1/4 Section 22	1S	13E	313001	624
Kay 19W	1732	167-168	NE 1/4 Section 22	1S	13E	313002	625
Kay 20E	1732	169-170	NE 1/4 NW 1/4 Section 22	1S	13E	313003	626
Kay 20W	1732	171-172	NE 1/4 NW 1/4 Section 22	1S	13E	313004	627
Kay 21E	1732	173-174	NE 1/4 NW 1/4 Section 22	1S	13E	313005	628
Kay 21W	1732	175-176	NE 1/4 NW 1/4 Section 22	1S	13E	313006	629
Kay 22	1732	177-178	NE 1/4 NW 1/4 Section 22	1S	13E	313007	630
Kay 81	1732	179-180	NE 1/4 NW 1/4 Section 21	1S	13E	313008	631
Kay 82	1732	181-182	NW 1/4 Section 21	1S	13E	313009	632
Kay 83	1732	183-184	NE 1/4 NW 1/4 Section 21	1S	13E	313010	633
Kay 84	1732	185-186	NW 1/4 Section 21	1S	13E	313011	634
Kay 85	1732	187-188	NE 1/4 NW 1/4 Section 21	1S	13E	313012	635
Kay 86	1732	189-190	NW 1/4 Section 21	1S	13E	313013	636
Kay 87	1732	191-192	NE 1/4 NW 1/4 SW 1/4 SE 1/4 Sect	1S	13E	313014	637
Kay 88	1732	193-194	NW 1/4 SW 1/4 Section 21	1S	13E	313015	638
Kay 129	1732	195-196	NE 1/4 Section 20	1S	13E	313016	639
Kay 130	1732	197-198	NE 1/4 Section 20	1S	13E	313017	640
Kay 131	1732	199-200	NE 1/4 Section 20	1S	13E	313018	641
Kay 132	1732	201-202	NE 1/4 Section 20	1S	13E	313019	642
Kay 133	1732	203-204	NE 1/4 Section 20	1S	13E	313020	643
Kay 134	1732	205-206	NE 1/4 Section 20	1S	13E	313021	644
Kay 135	1732	207-208	NE 1/4 SE 1/4 Section 20	1S	13E	313022	645
Kay 136	1732	209-210	NE 1/4 SE 1/4 Section 20	1S	13E	313023	646
Kay 137	1732	211-212	SE 1/4 Section 20	1S	13E	313024	647
Kay 138	1732	213-214	SE 1/4 Section 20	1S	13E	313025	648
Kay 141	1732	215-216	SE 1/4 Section 20	1S	13E	313026	649
Kay 142	1732	217-218	SE 1/4 Section 20	1S	13E	313027	650
Kay 143	1732	219-220	SE 1/4 Section 20	1S	13E	313028	651
Kay 145	1732	221-222	SE 1/4 Section 20	1S	13E	313029	652
Kay 146	1732	223-224	SE 1/4 Section 20	1S	13E	313030	653
Kay 147	1732	225-226	SE 1/4 Section 20	1S	13E	313031	654
Kay 148	1732	227-228	SE 1/4 Section 20	1S	13E	313032	655
Kay 149	1732	229-230	SE 1/4 Section 20	1S	13E	313033	656
Kay 150	1732	231-232	SE 1/4 Section 20	1S	13E	313034	657
Kay 152	604	874	NW 1/4 Section 28	1S	13E	313035	658
LD No. 1	711	870	NE 1/4 Section 23	1S	13E	47117	659
LD No. 2	693	556	NE 1/4 SE 1/4 Section 23	1S	13E	47272	660
LD No. 3	688	870	SE 1/4 Section 23	1S	13E	47273	661
LD No. 4	693	558	NE 1/4 Section 26	1S	13E	47274	662
LD No. 5	693	559	NE 1/4 SE 1/4 Section 26	1S	13E	47275	663
LD No. 6	693	560	SE 1/4 Section 26	1S	13E	47276	664
LD No. 7	693	561	NE 1/4 Section 35	1S	13E	47277	665
LD No. 8	693	562	NE 1/4 Section 35	1S	13E	47278	666
LD No. 9	716	365	NE 1/4 Section 23	1S	13E	47279	667
Margaret 69	559	854	NE 1/4 NW 1/4 Section 22	1S	13E	47280	668
Margaret 69 East	568	276	NE 1/4 NW 1/4 Section 22	1S	13E	47281	669
Margaret 133	559	860	SW 1/4 section 14	1S	13E	47282	670
Margaret 135	559	862	SW 1/4 section 14	1S	13E	47283	671
Margaret 137	559	864	NW 1/4 Section 23	1S	13E	47284	672
Margaret 138	574	588	NE 1/4 Section 22	1S	13E	47285	673
Margaret 139	559	866	NW 1/4 Section 23	1S	13E	47286	674
Margaret 140	574	589	NE 1/4 Section 22	1S	13E	47287	675
Margaret 153	564	531	SW SE 1/4 Sction 14	1S	13E	47288	676
Margaret 154	564	532	SW SE 1/4 Sction 14	1S	13E	47289	677
Margaret 155	564	533	NE 1/4 NW 1/4 Section 23	1S	13E	47290	678
				1S	13E	47291	679

Exhibit A

Name of Claim	Book of Records	Page	G&SRB&M Section	Township	Range	AMC	
Margaret 156	564	534	NE 1/4 NW 1/4 Section 23	1S	13E	45845	680
Margaret 157	559	874	NE 1/4 NW 1/4 Section 22	1S	13E	45846	681
Margaret 159	559	876	NE 1/4 NW 1/4 Section 22	1S	13E	45849	682
Margaret 161	559	878	NE 1/4 NW 1/4 Section 22	1S	13E	45852	683
Margaret 162	559	879	NW 1/4 Section 22	1S	13E	45853	684
Margaret 162 West	568	282	NW 1/4 Section 22	1S	13E	45854	685
Margaret 163	559	880	SW 1/4 SE 1/4 Section 22	1S	13E	45855	686
Margaret 164 West	568	283	SW 1/4 Section 22	1S	13E	45857	687
Margaret 164	583	785	SW 1/4 Section 22	1S	13E	45856	688
Margaret 165	559	882	SW 1/4 SE 1/4 Section 22	1S	13E	45858	689
Margaret 166	559	883	SW 1/4 Section 22	1S	13E	45859	690
Margaret 166 West	568	284	NW 1/4 Section 22	1S	13E	45860	691
Margaret 217	559	884	NW 1/4 Section 23	1S	13E	45901	692
Margaret 218	559	885	NE 1/4 Section 22	1S	13E	45902	693
Margaret 219	559	886	NW 1/4 Section 23	1S	13E	45903	694
Margaret 220	559	887	NE 1/4 Section 22	1S	13E	45904	695
Margaret 221	559	888	NW 1/4 Section 23	1S	13E	45905	696
Margaret 222	559	889	NE 1/4 Section 22	1S	13E	45906	697
Margaret 223	559	890	SW 1/4 SE 1/4 Section 22	1S	13E	45907	698
Margaret 224	559	891	SE 1/4 Section 22	1S	13E	45908	699
Margaret 225	583	784	SW 1/4 Section 23	1S	13E	45909	700
Margaret 226	574	603	SE 1/4 Section 22	1S	13E	45910	701
Margaret 227	564	535	NE 1/4 NW 1/4 Section 23	1S	13E	45911	702
Margaret 228	564	536	NE 1/4 NW 1/4 Section 23	1S	13E	45912	703
Margaret 229	564	537	NE 1/4 NW 1/4 Section 23	1S	13E	45913	704
Margaret 230	564	538	SW 1/4 SE 1/4 Section 23	1S	13E	45914	705
Margaret 231	564	539	SW 1/4 SE 1/4 Section 23	1S	13E	45915	706
Margaret 233	559	894	SW 1/4 SE 1/4 Section 22	1S	13E	45916	707
Margaret 234	559	895	SW 1/4 Section 22	1S	13E	45917	708
Margaret 234 West	568	287	SW 1/4 Section 22	1S	13E	45918	709
Margaret 235	560	729	SW 1/4 SE 1/4 Section 22	1S	13E	45919	710
Margaret 236	574	604	SW 1/4 Section 22	1S	13E	45920	711
Margaret 237	560	731	SW 1/4 SE 1/4 Section 22	1S	13E	45921	712
Margaret 238	560	732	SW 1/4 Section 22	1S	13E	45922	713
Margaret 239	560	733	NE 1/4 NW 1/4 Section 27	1S	13E	45923	714
Margaret 240	560	734	NW 1/4 Section 27	1S	13E	45924	715
Margaret 241	560	735	NE 1/4 NW 1/4 Section 27	1S	13E	45925	716
Margaret 242	574	605	NW 1/4 Section 27	1S	13E	45926	717
Margaret 243	560	737	NE 1/4 NW 1/4 Section 27	1S	13E	45927	718
Margaret 244	574	606	NW 1/4 Section 27	1S	13E	45928	719
Margaret 245	560	739	NE 1/4 NW 1/4 Section 27	1S	13E	45929	720
Margaret 246	560	740	NW 1/4 Section 27	1S	13E	45930	721
Margaret 247	559	896	SW 1/4 Section 23	1S	13E	45931	722
Margaret 248	574	607	SE 1/4 Section 22	1S	13E	45932	723
Margaret 249	561	578	SW 1/4 Section 23	1S	13E	45933	724
Margaret 250	561	579	SE 1/4 Section 22	1S	13E	45934	725
Margaret 251	561	580	SW 1/4 Section 23	1S	13E	45935	726
Margaret 252	561	581	SE 1/4 Section 22	1S	13E	45936	727
Margaret 253	561	582	NW 1/4 Section 26	1S	13E	45937	728
Margaret 254	561	583	NE 1/4 Section 27	1S	13E	45938	729
Margaret 255	561	584	NW 1/4 Section 26	1S	13E	45939	730
Margaret 256	561	585	NE 1/4 Section 27	1S	13E	45940	731
Margaret 257	561	586	NW 1/4 Section 26	1S	13E	45941	732
Margaret 258	561	587	NE 1/4 Section 27	1S	13E	45942	733
Margaret 259	561	588	NW 1/4 Section 26	1S	13E	45943	734
Margaret 260	561	589	NE 1/4 Section 27	1S	13E	45944	735
Margaret 261	560	741	SW 1/4 SE 1/4 Section 27	1S	13E	45945	736

Exhibit A

Name of Claim	Book of Records	Page	G&SRB&M Section	Township	Range	AMC
Margaret 262	560	742	SW 1/4 Section 27			
Margaret 263	560	743	SW 1/4 SE 1/4 Section 27	1S	13E	45946
Margaret 264	560	744	SW 1/4 Section 27	1S	13E	45947
Margaret 265	561	590	SW 1/4 Section 26	1S	13E	45948
Margaret 266	561	591	SE 1/4 Section 27	1S	13E	45949
Margaret 267	561	592	SW 1/4 Section 26	1S	13E	45950
Margaret 268	561	593	SE 1/4 Section 27	1S	13E	45951
Margaret 269	560	745	SW 1/4 SE 1/4 Section 27	1S	13E	45952
Margaret 270	560	746	SW 1/4 Section 27	1S	13E	45953
Margaret 271	560	747	SW 1/4 SE 1/4 Section 27	1S	13E	45954
Margaret 272	560	748	SW 1/4 Section 27	1S	13E	45955
Margaret 273	561	594	SW 1/4 Section 26	1S	13E	45956
Margaret 274	561	595	SE 1/4 Section 27	1S	13E	45957
Margaret 275	561	596	SW 1/4 Section 26	1S	13E	45958
Margaret 276	561	596	SE 1/4 Section 27	1S	13E	45959
Margaret 277	561	596	SW 1/4 SE 1/4 Section 26	1S	13E	45960
Margaret 278	561	597	SW 1/4 SE 1/4 Section 26	1S	13E	45961
Margaret 279	561	598	SW 1/4 SE 1/4 Section 26	1S	13E	45962
Margaret 280	561	599	SW 1/4 SE 1/4 Section 26	1S	13E	45963
Margaret 281	561	600	NE 1/4 NW 1/4 Section 26	1S	13E	45964
Margaret 282	561	603	NE 1/4 NW 1/4 Section 26	1S	13E	45965
Margaret 283	567	542	NE 1/4 NW 1/4 Section 26	1S	13E	45966
Margaret 284	567	543	NE 1/4 NW 1/4 Section 26	1S	13E	45967
Margaret 285	567	544	NW 1/4 SW 1/4 Section 23	1S	13E	45968
Margaret 286	567	545	SW 1/4 SE 1/4 Section 23	1S	13E	45969
Margaret 287	564	540	SW 1/4 SE 1/4 Section 23	1S	13E	45970
Margaret 305	565	739	NE 1/4 NW 1/4 Section 35	1S	13E	45971
Margaret 306	565	740	NW 1/4 Section 35	1S	13E	45985
Margaret 307	565	741	NE 1/4 NW 1/4 Section 35	1S	13E	45986
Margaret 308	565	742	NW 1/4 Section 35	1S	13E	45987
Margaret 309	565	743	NE 1/4 NW 1/4 Section 35	1S	13E	45988
Margaret 310	565	744	NW 1/4 Section 35	1S	13E	45989
Margaret 311	565	745	NE 1/4 NW 1/4 Section 35	1S	13E	45990
Margaret 312	565	746	NW 1/4 Section 35	1S	13E	45991
Margaret 313	565	747	SE 1/4 Section 27	1S	13E	45992
Margaret 314	565	748	SW 1/4 SE 1/4 Section 27	1S	13E	45993
Margaret 315	565	749	NE 1/4 Section 34	1S	13E	45994
Margaret 316	565	750	NE 1/4 NW 1/4 Section 34	1S	13E	45995
Margaret 317	565	751	NE 1/4 Section 34	1S	13E	45996
Margaret 318	565	752	NE 1/4 NW 1/4 Section 34	1S	13E	45997
Margaret 319	565	753	NE 1/4 Section 34	1S	13E	45998
Margaret 320	565	754	NE 1/4 NW 1/4 Section 34	1S	13E	45999
Margaret 321	567	546	SW 1/4 Section 27	1S	13E	46000
Margaret 322	567	547	NW 1/4 Section 34	1S	13E	46001
Margaret 323	567	548	NW 1/4 Section 34	1S	13E	46002
Margaret 324	567	549	NW 1/4 Section 34	1S	13E	46003
Margaret 325	565	755	SW 1/4 Section 22	1S	13E	46004
Margaret 327	565	757	SW 1/4 Section 22	1S	13E	46005
Margaret 328	565	758	SE 1/4 Section 34	1S	13E	46007
Margaret 331	614	329	SW 1/4 Section 22	1S	13E	46008
Margaret 332	583	778	NE 1/4 Section 28	1S	13E	46011
Margaret 333	572	916	NW 1/4 Section 27	1S	13E	46012
Margaret 334	572	917	NE 1/4 Section 28	1S	13E	46013
Margaret 335	583	787	NE 1/4 Section 28	1S	13E	46014
Margaret 336	572	919	NE 1/4 NW 1/4 Section 28	1S	13E	46015
Rook No. 1	1771	262	NE 1/4 Section 23	1S	13E	46016
Rook No. 2	1771	263	NE 1/4 SE 1/4 Section 23	1S	13E	46048
						46049

PHOENIX, ARIZONA
 JUL 16 1971 P 12 36

Exhibit A

Name of Claim	Book of Records	Page	G&SRB&M Section	Township	Range	AMC	
Rook No. 3	1771	264	SE 1/4 Section 23	1S	13E	316550	794
Rook No. 4	1771	265	SE 1/4 Section 23	1S	13E	316551	795
Rook No. 5	1771	266	SE 1/4 Section 23	1S	13E	316552	796
Rook No. 6	1771	267	SE 1/4 Section 23	1S	13E	316553	797
Rook No. 7	1771	268	NE 1/4 Section 26	1S	13E	316554	798
Resolution No. 1	Dkt 1712	231	SW 1/4 NW 1/4 NW 1/4 SW 1/4 34	1S	13E	355456	799
Resolution No. 2	Dkt 1712	232	SW 1/4 NW 1/4 NW 1/4 SW 1/4 34	1S	13E	355457	800
Resolution No. 3	Dkt 1712	233	SE 1/4 NW 1/4 NE 1/4 SW 1/4 34	1S	13E	355458	801
Resolution No. 4	Dkt 1712	234	NE 1/4 SW 1/4 SE 1/4 NW 1/4 34	1S	13E	355459	802
Resolution No. 5	Dkt 1712	235	SW 1/4 NW 1/4 NE 1/4 SW 1/4 34	1S	13E	355460	803
Resolution No. 6	Dkt 1712	236	SW 1/4 NE 1/4 NW 1/4 SE 1/4 34	1S	13E	355461	804
Resolution No. 7	Dkt 1712	237	SW 1/4 NE 1/4 NW 1/4 SE 1/4 34	1S	13E	355462	805
Resolution No. 8	Dkt 1712	238	NE 1/4 SE 1/4 SE 1/4 NE 1/4 34	1S	13E	355463	806
Resolution No. 9	Dkt 1712	239	NE 1/4 SE 1/4 SE 1/4 NE 1/4 34	1S	13E	355464	807
Resolution No. 10	Dkt 1712	240	NE 1/4 SE 1/4 SE 1/4 SE 1/4 34	1S	13E	355465	808
Resolution No. 11	Dkt 1712	241	NE 1/4 SE 1/4 SE 1/4 SE 1/4 34	1S	13E	355466	809
Resolution No. 12	Dkt 1712	242	NW 1/4 SE 1/4 SW 1/4 SE 1/4 34	1S	13E	355467	810
Resolution No. 13	Dkt 1712	243	NW 1/4 SE 1/4 SW 1/4 SE 1/4 34	1S	13E	355468	811
Resolution No. 14	Dkt 1712	244	SE 1/4 SW 1/4 NE 1/4 SW 1/4 34	1S	13E	355469	812
Resolution No. 15	Dkt 1712	245	NE 1/4 SW 1/4 SE 1/4 SW 1/4 34	1S	13E	355470	813
Resolution No. 16	Dkt 1712	246	NE 1/4 SW 1/4 SE 1/4 SW 1/4 34	1S	13E	355471	814
Resolution No. 17	Dkt 1712	247	NE 1/4 SW 1/4 SW 1/4 SW 1/4 34	1S	13E	355472	815
Resolution No. 18	Dkt 1712	248	NE 1/4 SW 1/4 SW 1/4 SW 1/4 34	1S	13E	355473	816
Resolution No. 19	Dkt 1715	533	S 1/4 SE 1/4 SE 1/4 34	1S	13E	355474	817
Resolution No. 20	Dkt 1715	534	S 1/4 SW 1/4 SE 1/4 34	1S	13E	355475	818
Resolution No. 21	Dkt 1715	535	S 1/4 SE 1/4 SW 1/4 34	1S	13E	355476	819
Resolution No. 22	Dkt 1715	536	S 1/4 SW 1/4 SW 1/4 34	1S	13E	355477	820
East No. 9A	2001	886	SW 1/4 29, SE 1/4 29	1S	13E	355529	821
Sun #62A	2001	899	SW 1/4 28	1S	13E	355534	822
Sun #63A	2001	901	SW 1/4 28	1S	13E	355535	823
Sun #64A	2001	903	SW & SE 1/4 28	1S	13E	355536	824
Dan 1	2002	868	SE 1/4 3	2S	12E	356180	825
Dan 2	2002	869	SE 1/4 2	2S	12E	356181	826
Dan 3	2002	870	SW 1/4 11	2S	12E	356182	827
Dan 4	2002	871	SE 1/4 NE 1/4 11	2S	12E	356183	828
Dan 5	2002	872	NW 1/4 SW 1/4 12, NE 1/4 11	2S	12E	356184	829
Dan 6	2002	873	SE 1/4 SW 1/4 36	1S	12E	356185	830
Dan 7	2002	874	SE 1/4 SW 1/4 36	1S	12E	356186	831
Dan 8	2002	875	SW 1/4 SE 1/4 1, NE 1/4 12	2S	12E	356187	832
Dan 9	2002	876	SE 1/4 SW 1/4 1, NE 1/4 12	2S	12E	356188	833
Dan 10	2002	877	SE 1/4 1	2S	12E	356189	834
Dan 11	2002	878	NE 1/4 12	2S	12E	356190	835
Dan 12	2002	879	NE 1/4 12	2S	12E	356191	836
Dan 13	2002	880	SE 1/4 1, NE 1/4 12	2S	12E	356192	837
Dan 14	2002	881	NE 1/4 SE 1/4 12	2S	12E	356193	838
Dan 15	2002	882	NE 1/4 SE 1/4 12	2S	12E	356194	839
Dan 16	2002	883	NE 1/4 12	2S	12E	356195	840
Dan 17	2002	884	SW 1/4 1	2S	12E	356196	841
Dan 18	2002	885	SW 1/4 SE 1/4 1	2S	12E	356197	842
Dan 19	2002	886	NW 1/4 11	2S	12E	356198	843
Dan 20	2002	887	SW 1/4 11	2S	12E	356199	844
Dan 21	2002	888	NW 1/4 SW 1/4 11	2S	12E	356200	845
Dan 22	2002	889	NW 1/4 SW 1/4 11	2S	12E	356201	846
Dan 23	2002	890	NW 1/4 SW 1/4 11	2S	12E	356202	847
Dan 24	2002	891	NW 1/4 NE 1/4 2	2S	12E	356203	848
Legal Tender 1	2003	12154	North West 1/4 Section 1	2S	12E	356884	849
Legal Tender 2	2003	12155	North West 1/4 Section 1	2S	12E	356885	850

Exhibit A

Name of Claim	Book of Records	Page	G&SRB&M Section	Township	Range	AMC	
Hutton #14	2010	101298	SW 1/4 Section 19	1S	14E	402489	908
Hutton #15	2010	101299	SW 1/4 Section 19	1S	14E	402490	909
Hutton #16	2010	101300	SE 1/4 Section 24	1S	13E	402491	910
Hutton #17	2010	101301	SE 1/4 Section 24	1S	13E	402492	911
Hutton #18	2010	101302	NE 1/4 Section 25	1S	13E	402493	912
Hutton #19	2010	101303	SE 1/4 Section 24	1S	13E	402494	913
Hutton #20	2010	101304	NE 1/4 Section 25	1S	13E	402495	914
Hutton #21	2010	101305	NE 1/4 Section 25	1S	13E	402496	915
Hutton #22	2010	101306	NE 1/4 Section 25	1S	13E	402497	916
Mud Springs #1	2010	101307	SE 1/4 Section 30	1S	14E	402498	917
Mud Springs #2	2010	101308	SW 1/4 Section 30	1S	14E	402499	918
Mud Springs #3	2010	101309	SW 1/4 Section 30	1S	14E	402500	919
Mud Springs #4	2010	101310	SW 1/4 Section 30	1S	14E	402501	920
Mud Springs #5	2010	101311	SW 1/4 Section 30	1S	14E	402502	921
Mud Springs #6	2010	101312	SE 1/4 Section 30	1S	14E	402503	922
Mud Springs #7	2010	101313	SE 1/4 Section 30	1S	14E	402504	923
Mud Springs #8	2010	101314	SW 1/4 Section 30	1S	14E	402505	924
Mud Springs #9	2010	101315	SW 1/4 Section 30	1S	14E	402506	925
Mud Springs #10	2010	101316	NW 1/4 Section 31	1S	14E	402507	926
Mud Springs #11	2010	101317	NW 1/4 Section 31	1S	14E	402508	927
Mud Springs #12	2010	101318	NE 1/4 Section 31	1S	14E	402509	928
Mud Springs #13	2010	101319	NE 1/4 Section 31	1S	14E	402510	929
Mud Springs #14	2010	101320	NE 1/4 Section 31	1S	14E	402511	930
Mud Springs #15	2010	101321	NW 1/4 Section 31	1S	14E	402512	931
Mud Springs #16	2010	101322	NW 1/4 Section 31	1S	14E	402513	932
Mud Springs #17	2010	101323	NW 1/4 Section 31	1S	14E	402514	933
Mud Springs #18	2010	101324	NW 1/4 Section 31	1S	14E	402515	934
Mud Springs #19	2010	101325	NE 1/4 Section 31	1S	14E	402516	935
Mud Springs #20	2010	101326	NE 1/4 Section 31	1S	14E	402517	936
Mud Springs #21	2010	101327	NE 1/4 Section 31	1S	14E	402518	937
Mud Springs #22	2010	101328	NE 1/4 Section 31	1S	14E	402519	938
Mud Springs #23	2010	101329	NW 1/4 Section 31	1S	14E	402520	939
Mud Springs #24	2010	101330	NW 1/4 Section 31	1S	14E	402521	940
Mud Springs #25	2010	101331	NW Section 31	1S	14E	402522	941
Mud Springs #26	2010	101332	NW 1/4 Section 31	1S	14E	402523	942
Mud Springs #27	2010	101333	NE 1/4 Section 31	1S	14E	402524	943
Mud Springs #28	2010	101334	NE 1/4 Section 31	1S	14E	402525	944
Mud Springs #29	2010	101335	SE 1/4 Section 31	1S	14E	402526	945
Mud Springs #30	2010	101336	SE 1/4 Section 31	1S	14E	402527	946
Mud Springs #31	2010	101337	SW 1/4 Section 31	1S	14E	402528	947
Mud Springs #32	2010	101338	SW 1/4 Section 31	1S	14E	402529	948
Mud Springs #33	2010	101339	SW 1/4 Section 31	1S	14E	402530	949
Mud Springs #34	2010	101340	SW 1/4 Section 31	1S	14E	402531	950
Mud Springs #35	2010	101341	SE 1/4 Section 31	1S	14E	402532	951
Mud Springs #36	2010	101342	SE 1/4 Section 31	1S	14E	402533	952
Mud Springs #37	2010	101343	SE 1/4 Section 31	1S	14E	402534	953
Mud Springs #38	2010	101344	SE 1/4 Section 31	1S	14E	402535	954
Mud Springs #39	2010	101345	SW 1/4 Section 31	1S	14E	402536	955
Mud Springs #40	2010	101346	SW 1/4 Section 31	1S	14E	402537	956
Mud Springs #41	2010	101347	SW 1/4 Section 31	1S	14E	402538	957
Mud Springs #42	2010	101348	SW 1/4 Section 31	1S	14E	402539	958
Mud Springs #43	2010	101349	SE 1/4 Section 31	1S	14E	402540	959
Mud Springs #44	2010	101350	SE 1/4 Section 31	1S	14E	402541	960
Roadside #1	2011	122230	SE 1/4 Section 29	1S	13E	405553	961
Roadside #2	2011	122231	SE 1/4 Section 29	1S	13E	405554	962
Roadside #3	2011	122232	SE 1/4 Section 29	1S	13E	405555	963
Roadside #4	2011	122233	SW 1/4 Section 28	1S	13E	405554	964

RECEIVED
 JUL 10 2010
 405553
 405554
 405555

Exhibit A

Name of Claim	Book of Records	Page	G&SRB&M Section	Township	Range	AMC	
Roadside #5	2011	122234	SW1/4 Section 28				
Oak 40	2011	122235	SW1/4 Section 28	1S	13E	405555	965
Supie 1	2012	20306	NW1/4 Section 27	1S	13E	405556	966
Supie 2	2012	20307	NE 1/4 Section 27	1S	12E	414403	967
Supie 3	2012	20308	NE 1/4 Section 27	1S	12E	414404	968
Supie 4	2012	20309	NW 1/4 Section 26	1S	12E	414405	969
Supie 5	2012	20310	NW 1/4 Section 26	1S	12E	414406	970
Supie 6	2012	20311	NW 1/4 Section 26	1S	12E	414407	971
Supie 7	2012	20312	NW 1/4 Section 26	1S	12E	414408	972
Supie 8	2012	20313	NE 1/4 Section 27	1S	12E	414409	973
Supie 9	2012	20314	NE1/4 Section 27	1S	12E	414410	974
Supie 10	2012	20315	NE 1/4 Section 27	1S	12E	414411	975
Supie 11	2012	20316	NE 1/4 Section 27	1S	12E	414412	976
Supie 12	2012	20317	NW 1/4 Section 27	1S	12E	414413	977
Supie 13	2012	20318	NW 1/4 Section 26	1S	12E	414414	978
Supie 14	2012	20319	NE 1/4 Section 26	1S	12E	414415	979
Supie 15	2012	20320	NE 1/4 Section 26	1S	12E	414416	980
Supie 16	2012	20321	NW 1/4 Section 26	1S	12E	414417	981
Supie 17	2012	20322	NW 1/4 Section 26	1S	12E	414418	982
Supie 18	2012	20323	NE 1/4 Section 26	1S	12E	414419	983
Supie 19	2012	20324	NE 1/4 Section 26	1S	12E	414420	984
Supie 20	2012	20325	NW 1/4 Section 26	1S	12E	414421	985
Supie 21	2012	20326	SW 1/4 Section 27	1S	12E	414422	986
Supie 22	2012	20327	SW 1/4 Section 27	1S	12E	414423	987
Westerly #136	2012	36738	Section 20	1S	12E	414424	988
Westerly #137	2012	36739	Section 20	2 S	11 E	415558	989
Westerly #138	2012	36740	Section 20	2 S	11 E	415559	990
Westerly #139	2012	36741	Section 20	2 S	11 E	415560	991
Westerly #140	2012	36742	Section 20	2 S	11 E	415561	992
Westerly #141	2012	36743	Section 20	2 S	11 E	415562	993
Westerly #142	2012	36744	Section 20	2 S	11 E	415563	994
Westerly #143	2012	36745	Section 20	2 S	11 E	415564	995
Westerly #144	2012	36746	Section 20	2 S	11 E	415565	996
Westerly #145	2012	36747	Section 20	2 S	11 E	415566	997
Westerly #146	2012	36748	Section 20	2 S	11 E	415567	998
Westerly #147	2012	36749	Section 20	2 S	11 E	415568	999
Westerly #148	2012	36750	Section 20	2 S	11 E	415569	1000
Westerly #149	2012	36751	Section 20	2 S	11 E	415570	1001
Westerly #150	2012	36752	Section 20	2 S	11 E	415571	1002
Westerly #151	2012	36753	Section 20	2 S	11 E	415572	1003
Westerly #152	2012	36754	Section 20	2 S	11 E	415573	1004
Westerly #153	2012	36755	Section 20	2 S	11 E	415574	1005
Westerly #154	2012	36756	Section 20	2 S	11 E	415575	1006
Westerly #155	2012	36757	Section 20	2 S	11 E	415576	1007
Westerly #156	2012	36758	Section 20	2 S	11 E	415577	1008
Westerly #157	2012	36759	Section 20	2 S	11 E	415578	1009
Westerly #158	2012	36760	Section 20	2 S	11 E	415579	1010
Westerly #159	2012	36761	Section 20	2 S	11 E	415580	1011
Westerly #160	2012	36762	Section 20	2 S	11 E	415581	1012
Westerly #161	2012	36763	Section 20	2 S	11 E	415582	1013
Westerly #162	2012	36764	Section 20	2 S	11 E	415583	1014
Westerly #163	2012	36765	Section 20	2 S	11 E	415584	1015
Westerly #164	2012	36766	Section 20	2 S	11 E	415585	1016
Westerly #165	2012	36767	Section 20	2 S	11 E	415586	1017
Westerly #166	2012	36768	Section 20	2 S	11 E	415587	1018
Westerly #167	2012	36769	Section 20	2 S	11 E	415588	1019
Westerly #168	2012	36770	Section 20	2 S	11 E	415589	1020
				2 S	11 E	415590	1021

Exhibit A

Name of Claim	Book of Records	Page	G&SRB&M Section	Township	Range	AMC	
Westerly #169	2012	36771	Section 20	2 S	11 E	415591	1022
Westerly #170	2012	36772	Section 20	2 S	11 E	415592	1023
Westerly #171	2012	36773	Section 20	2 S	11 E	415593	1024

RECEIVED
BLM AZ STATE OFFICE
2012 JUL 16 P 12: 36
PHOENIX, ARIZONA

July 16, 2012

United States Department of Interior
Bureau of Land Management
Records Section
One North Central Avenue
Suite 800
Phoenix, Arizona 85011

RECEIVED
BLM AZ STATE OFFICE
2012 JUL 16 P 12:37
PHOENIX, ARIZONA

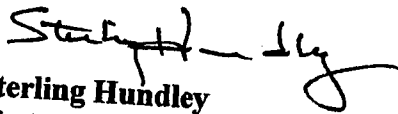
Notice of Intent
ANNUAL CLAIM MAINTENANCE FEES for 2012/2013,
By RESOLUTION COPPER COMPANY

To Whom It May Concern:

The Final Rule as published in the Federal Register implements provisions of the Interior Department and related agencies, Appropriations Act of 2003 (the "Act") that requires an annual rental fee of \$140.00 for each unpatented mining claim and site located and held under the General Mining Law of 1872.

This will serve as notice that **RESOLUTION COPPER COMPANY**, a Delaware Corporation, whose address for purposes of this filing is P.O. Box 1944 Superior, Arizona 85273 intends to hold the mining claims and /or mill sites described in **Exhibit "A"** attached hereto for the assessment years **2012/2013**, by payment of the annual claim maintenance fee of \$140.00 per claim or site. Payment of **\$4,340.00** is made herewith for such assessment years for each of the unpatented lode claims and sites. The name, BLM serial number, book and page or index number of recording of the location notice is official records of Gila and Pinal Counties, Arizona, of which are set forth in **Exhibit "A"** attached hereto and by this reference incorporated herein.

Sincerely,



Sterling Hundley
Financial Operations Officer as Manger
RESOLUTION COPPER COMPANY

Telephone 520-689-9374

Cc: file

ENTERED INTO COMPUTER

JUL 25 2012 *RB*

NO. OF CLAIMS 31
AMOUNT \$4340.00
RECEIPT NO. 2409343
INIT. CH

** BLM-ASO **

NOTICE OF INTENT TO HOLD
for filings years 2012/2013
RESOLUTION COPPER COMPANY

THE FOLLOWING DESCRIBED PORPERTY CONSISTING OF UNPATENTED MINING CLAIMS SITUATED IN PINAL AND GILA COUNTIES, ARIZONA AND MORE PARTICULARLY DESCRIBED AS FOLLOWS:

Claim	Book	Page	Legal description	Townshi p	Range	AMC	
JUNO 1	2005	88490	SE 1/4 Section 23	1 N	13E	366558	1
JUNO 2	2005	88491	NE 1/4 Section 23	1N	13E	366559	2
JUNO 3	2005	88492	NE 1/4 Section 23	1N	13E	366560	3
JUNO 4	2005	88493	SE 1/4 Section 23	1N	13E	366561	4
JUNO 5	2005	88494	SE 1/4 Section 23	1N	13E	366562	5
JUNO 6	2005	88495	SE 1/4 Section 23	1N	13E	366563	6
JUNO 7	2005	88496	SE 1/4 Section 24	1N	13E	366564	7
JUNO 8	2005	88497	SE 1/4 Section 23	1N	13E	366565	8
JUNO 9	2005	88498	SW 1/4 Section 24	1N	13E	366566	9
JUNO 10	2005	88499	SW 1/4 Section 24	1N	13E	366567	10
JUNO 11	2005	88500	SW 1/4 Section 24	1N	13E	366568	11
JUNO 12	2005	88501	SW 1/4 Section 24	1N	13E	366569	12
JUNO 13	2005	88502	SW 1/4 Section 24	1N	13E	366570	13
JUNO 16	2005	88503	NW 1/4 Section 25	1N	13E	366571	14
Raptor # 1	2006	135862	SW 1/4 Section 12	1S	13E	374059	15
Raptor # 2	2006	135863	SW 1/4 Section 13	1S	13E	374060	16
Raptor # 3	2006	135864	NE 1/4 Section 12	1S	13E	374061	17
Raptor # 4	2006	135865	NE 1/4 Section 13	1S	13E	374062	18
Raptor # 5	2006	135866	SE 1/4 Section 2	1S	13E	374063	19
Raptor # 6	2006	135867	SE 1/4 Section 2	1S	13E	374064	20
Raptor # 7	2006	135868	NE 1/4 Section 2	1S	13E	374065	21
Richard 1	2007	91252	NW 1/4 Section 34	1S	12E	384892	22
Richard 2	2007	91253	NW 1/4 Section 34	1S	12E	384893	23
Richard 3	2007	91254	NW 1/4 Section 34	1S	12E	384894	24
Richard 4	2007	91255	NW 1/4 Section 34	1S	12E	384895	25
Richard 5	2007	91256	NW 1/4 Section 34	1S	12E	384896	26
Richard 6	2007	91257	SW 1/4 Section 34	1S	12E	384897	27
Richard 7	2007	91258	SW 1/4 Section 34	1S	12E	384898	28
Richard 8	2007	91259	SW 1/4 Section 34	1S	12E	384899	29
Richard 9	2007	91260	SW 1/4 Section 34	1S	12E	384900	30
Richard 10	2007	91261	SW 1/4 Section 34	1S	12E	384901	31

Total Claims:

ARIZONA
 12:31
 OFFICE

July 16, 2012

United States Department of Interior
Bureau of Land Management
Records Section
One North Central Avenue
Suite 800
Phoenix, Arizona 85011


**NOTICE OF INTENT TO HOLD AND
ANNUAL CLAIM MAINTENANCE FEES for 2012/2013,
By SWIFT CURRENT LAND AND CATTLE LLC.**

To Whom It May Concern:

The Final Rule as published in the Federal Register implements provisions of the Interior Department and related agencies, Appropriations Act of 2003 (the "Act") that requires an annual rental fee of \$140.00 (from \$100.00 in 2003 and prior) for each unpatented mining claim and site located and held under the General Mining Law of 1872.

This will serve as notice that **Swift Current Land and Cattle LLC.**, whose address for purposes of this filing is, **P.O. Box 1944, Superior, Arizona 85273** intends to hold the mining claims and /or mill sites described in Exhibit A attached hereto for the assessment years **2012/2013**, by payment of the annual claim maintenance fee of \$140.00 per claim or site. Payment of **\$5,740.00** is made herewith for such assessment year for each of the claims and sites. The name, BLM serial number, book and page or index number of recording of the location notice is official records of Pinal County, Arizona, of which are set forth in Exhibit A attached hereto and by this reference incorporated herein.

Sincerely,



**Sterling Hundley
Financial Operations Officer
Swift Current Land and Cattle LLC.**

Telephone 520-689-3305

Cc: file

ENTERED INTO COMPUTER

JUL 25 2012 PB

NO. OF CLAIMS
AMOUNT
RECEIPT NO.
INIT.

RECEIVED
BLM AZ STATE OFFICE
2012 JUL 16 P 12:37
PHOENIX, ARIZONA
41
\$5740.00
2009343
act

** BLM-ASO**

Exhibit A

SWIFT CURRENT LAND AND CATTLE LLC.

Notice of Intent to Hold the foregoing unpatented Lode Claims for 2012/2013:

Name of Claim	Book of	Page	G&SRB&M Section	Township	Range	AMC	
THOR 1	2004	34271	NW1/4NW1/4 17	8S	17E	361010	1
THOR 2	2004	34272	NE1/4NW1/4 17	8S	17E	361011	2
THOR 3	2004	34273	NW1/4NW1/4 17	8S	17E	361012	3
THOR 4	2004	34274	NE1/4NW1/4 17	8S	17E	361013	4
THOR 5	2004	34275	NW1/4NW1/4 17	8S	17E	361014	5
THOR 6	2004	34276	SE1/4NW1/4 17	8S	17E	361015	6
THOR 7	2004	34277	SW1/4NW1/4 17	8S	17E	361016	7
THOR 8	2004	34278	SE1/4NW1/4 17	8S	17E	361017	8
THOR 9	2004	34279	SW1/4NW1/4 17	8S	17E	361018	9
THOR 10	2004	34280	NE1/4SW1/4 17	8S	17E	361019	10
THOR 11	2004	34281	NE1/4SW1/4 17	8S	17E	361020	11
THOR 12	2004	34282	NE1/4SW1/4 17	8S	17E	361021	12
THOR 13	2004	34283	NW1/4SE1/4 17	8S	17E	361022	13
THOR 14	2004	34284	SE1/4SW1/4 17	8S	17E	361023	14
THOR 15	2004	34285	SW1/4SE1/4 17	8S	17E	361024	15
THOR 16	2004	34286	SE1/4SW1/4 17 & NE1/4NW1/4	8S	17E	361025	16
THOR 17	2004	34287	SW1/4SE1/4 17 & NW1/4NE1/4	8S	17E	361026	17
THOR 18	2004	34288	NW1/4NE1/4 20	8S	17E	361027	18
THOR 19	2004	34289	NW1/4NE1/4 17	8S	17E	361028	19
THOR 20	2004	34290	NW1/4NE1/4 20	8S	17E	361029	20
THOR 21	2004	34291	SE1/4NE1/4 20	8S	17E	361030	21
THOR 22	2004	34292	NE1/4NE1/4 20 & SE1/4SE1/4	8S	17E	361031	22
THOR 23	2004	34293	SE1/4NE1/4 20	8S	17E	361032	23
THOR 24	2004	34294	NE1/4NE1/4 20 & SE1/4SE1/4	8S	17E	361033	24
THOR 25	2004	34295	SE1/4NE1/4 20 & SW1/4NW1/4	8S	17E	361034	25
THOR 26	2004	34296	SW1/4NW1/4 21	8S	17E	361035	26
THOR 27	2004	34297	SW1/4NW1/4 27	8S	17E	361036	27
THOR 28	2004	34298	SW1/4NW1/4 21	8S	17E	361037	28
THOR 29	2004	34399	NW1/4SW1/4 21 & NE1/4SE1/4	8S	17E	361038	29
THOR 30	2004	34300	NW1/4SW1/4 21 & NE1/4SE1/4	8S	17E	361039	30
THOR 31	2004	34301	SW1/4SW1/4 21 & SE1/4SE1/4	8S	17E	361040	31
THOR 32	2004	34302	SW1/4SW1/4 21 & SE1/4SE1/4	8S	17E	361041	32
THOR 33	2004	34303	NE1/4NW1/4 33 & 8S	8S	17E	361042	33
THOR 34	2004	34304	NE1/4NW1/4 33 & SE1/4SW1/4	8S	17E	361043	34
THOR 35	2004	34305	NE1/4NW1/4 33 & SE1/4SW1/4	8S	17E	361044	35
THOR 36	2004	34306	NW1/4NE1/4 33 & SW1/4SE1/4	8S	17E	361045	36
THOR 37	2004	34307	NW1/4NE1/4 33 & SW1/4SE1/4	8S	17E	361046	37
THOR 38	2004	34308	NE1/4NE1/4 33 & SE1/4SE1/4	8S	17E	361047	38
THOR 39	2004	34309	NE1/4NE1/4 33 & SE1/4SE1/4	8S	17E	361048	39
THOR 40	2004	34310	SE1/4NE1/4 33 & SW1/4NW1/4	8S	17E	361049	40
THOR 41	2004	34311	SE1/4NE1/4 33 & SW1/4NW1/4	8S	17E	361050	41

Total Claims

RECEIVED
STATE OFFICE
JUL 16 P 12: 37
PHOENIX, ARIZONA

July 16, 2012
United States Department of Interior
Bureau of Land Management
Records Section
One North Central Avenue
Suite 800
Phoenix, Arizona 85011


**NOTICE OF INTENT TO HOLD AND
ANNUAL CLAIM MAINTENANCE FEES for 2012/2013,
By INTEGRITY LAND AND CATTLE LLC.**

To Whom It May Concern:

The Final Rule as published in the Federal Register implements provisions of the Interior Department and related agencies, Appropriations Act of 1993 (the "Act") that requires an annual rental fee of \$140.00 (from \$100.00 in 2003 and prior) for each unpatented mining claim and site located and held under the General Mining Law of 1872.

This will serve as notice that **INTEGRITY Land and Cattle LLC.**, whose address for purposes of this filing is, **P.O. Box 1944, Superior, Arizona 85273** intends to hold the mining claims and /or mill sites described in Exhibit A attached hereto for the assessment years **2012/2013**, by payment of the annual claim maintenance fee of \$140.00 per claim or site. Payment of **\$30,660.00** is made herewith for such assessment year for each of the claims and sites. The name, BLM serial number, book and page or index number of recording of the location notice is official records of Pinal County, Arizona, of which are set forth in Exhibit A attached hereto and by this reference incorporated herein.

Sincerely,


Sterling Hundley
Financial Operations Officer
Integrity Land and Cattle LLC

ENTERED INTO COMPUTER

JUL 25 2012 PB

NO. OF CLAIMS 219
AMOUNT \$ 30,660.00
RECEIPT NO. 21009343
INIT. A.A.

** BLM-ASO**

RECEIVED
BLM AZ STATE OFFICE
2012 JUL 16 P 12:3
PHOENIX, ARIZONA

**INTEGRITY LAND AND CATTLE LLC
NOTICE OF "INTENT TO HOLD"**

THE FOREGOING UNPATENTED MINING CLAIMS FOR 2012/2013

Name of Claim	Book	Page	G&SRB&M; Section	Township	Range	AMC
Wiley Bill #1	2007	8407	NE1/4 Section 13	1 S	13 E	377139
Wiley Bill #2	2007	8408	SW1/4 Section 13	1 S	13 E	377140
Wiley Bill #3	2007	8409	SW1/4 Section 13	1 S	13 E	377141
Wiley Bill #4	2007	8410	SE1/4 Section 13	1 S	13 E	377142
Wiley Bill #5	2007	8411	SE1/4 Section 13	1 S	13 E	377143
Wiley Bill #6	2007	8412	SE1/4 Section 13	1 S	13 E	377144
Wiley Bill #7	2007	8413	SE1/4 Section 13	1 S	13 E	377145
Wiley Bill #8	2007	8414	SE1/4 & NE1/4 Section 13	1 S	13 E	377146
Wiley Bill #9	2007	8415	NE1/4 Section 13	1 S	13 E	377147
Wiley Bill #10	2007	8416	NE1/4 Section 13	1 S	13 E	377148
Wiley Bill #11	2007	8417	SE1/4 Section 13	1 S	13 E	377149
Wiley Bill #12	2007	8418	NE1/4 & SE1/4 Section 13	1 S	13 E	377150
Wiley Bill #13	2007	8419	SW1/4 Section 18	1 S	14 E	377151
Wiley Bill #14	2007	8420	NW1/4 & SW1/4 Section 18	1 S	14 E	377152
Wiley Bill #15	2007	8421	SW1/4 Section 18	1 S	14 E	377153
Wiley Bill #16	2007	8422	NW1/4 & SW1/4 Section 18	1 S	14 E	377154
Wiley Bill #17	2007	8423	SW1/4 Section 18	1 S	14 E	377155
Wiley Bill #18	2007	8424	NW1/4 & SW1/4 Section 18	1 S	14 E	377156
Wiley Bill #19	2007	8425	NW1/4 & SW1/4 Section 18	1 S	14 E	377157
Wiley Bill #21	2007	8426	NW1/4 Section 18	1 S	14 E	377158
Wiley Bill #22	2007	8427	NW1/4 Section 18	1 S	14 E	377159
Wiley Bill #23	2007	8428	NW1/4 Section 18	1 S	14 E	377160
Wiley Bill #24	2007	8429	NW1/4 Section 18	1 S	14 E	377161
Wiley Bill #25	2007	8430	SW1/4 Section 7	1 S	14 E	377162
Wiley Bill #26	2007	8431	SE1/4 Section 7	1 S	14 E	377163
Wiley Bill #27	2007	8432	SW1/4 Section 7	1 S	14 E	377164
Wiley Bill #28	2007	1030	SW1/4 Section 18	1 S	14 E	377165
Wiley Bill #29	2007	1031	NE1/4 Section 18	1 S	14 E	377166
Wiley Bill #30	2007	1032	SE1/4 Section 7	1 S	14 E	377167
Wiley Bill #31	2007	1033	SE1/4 Section 7	1 S	14 E	377168
Wiley Bill #32	2007	1034	SE1/4 Section 7	1 S	14 E	377169
Wiley Bill #33	2007	1035	SE1/4 Section 7	1 S	14 E	377170
Wiley Bill #34	2007	1036	SE1/4 Section 7	1 S	14 E	377171
Wiley Bill #35	2007	1037	SE1/4 Section 7	1 S	14 E	377172
Wiley Bill #36	2007	1038	SE1/4 Section 7	1 S	14 E	377173
Wiley Bill #37	2007	1039	SE1/4 Section 7	1 S	14 E	377174
Wiley Bill #38	2007	1040	SE1/4 Section 7	1 S	14 E	377175
Wiley Bill #39	2007	1041	NE1/4 Section 7	1 S	14 E	377176
Wiley Bill #40	2007	1042	NE1/4 Section 7	1 S	14 E	377177
Wiley Bill #41	2007	1043	NE1/4 Section 7	1 S	14 E	377178
Wiley Bill #42	2007	1044	NE1/4 Section 7	1 S	14 E	377179

1
2
3
4
5
6
7
8
9
10
11
12
13
14
15
16
17
18
19
20
21
22
23
24
25
26
27
28
29
30
31
32
33
34
35
36
37
38
39
40
41

PHOENIX, ARIZONA

RECEIVED
BLM AZ STATE OFFICE

Wiley Bill #43	2007	1045	NE1/4 Section 7			
Wiley Bill #44	2007	1046	NE1/4 Section 7	1 S	14 E	377180
Wiley Bill #45	2007	1047	NE1/4 Section 7	1 S	14 E	377181
Wiley Bill #46	2007	1048	NE1/4 Section 7	1 S	14 E	377182
Wiley Bill #47	2007	1049	SW1/4 Section 8	1 S	14 E	377183
Wiley Bill #48	2007	1050	SW1/4 Section 8	1 S	14 E	377184
Wiley Bill #49	2007	1051	SW1/4 Section 8	1 S	14 E	377185
Wiley Bill #50	2007	1052	SW1/4 Section 8	1 S	14 E	377186
Wiley Bill #51	2007	1053	SW1/4 Section 8	1 S	14 E	377187
Wiley Bill #52	2007	1054	NW1/4 Section 8	1 S	14 E	377188
Wiley Bill #53	2007	1055	NW1/4 Section 8	1 S	14 E	377189
Wiley Bill #54	2007	1056	NW1/4 Section 8	1 S	14 E	377190
Wiley Bill #55	2007	1057	NW1/4 Section 8	1 S	14 E	377191
Wiley Bill #56	2007	1058	NW1/4 Section 8	1 S	14 E	377192
Wiley Bill #57	2007	1059	NW1/4 Section 8	1 S	14 E	377193
Wiley Bill #58	2007	1060	NW1/4 Section 8	1 S	14 E	377194
Wiley Bill #59	2007	1061	NW1/4 Section 8	1 S	14 E	377195
Wiley Bill #60	2007	1062	SW1/4 Section 5	1 S	14 E	377196
Wiley Bill #61	2007	1063	SW1/4 Section 5	1 S	14 E	377197
Wiley Bill #62	2007	1064	SW1/4 Section 5	1 S	14 E	377198
Wiley Bill #63	2007	1065	SW1/4 Section 5	1 S	14 E	377199
Wiley Bill #64	2007	1066	SW1/4 Section 5	1 S	14 E	377200
Wiley Bill #65	2007	1067	SW1/4 Section 5	1 S	14 E	377201
Wiley Bill #66	2007	1068	SW1/4 Section 5	1 S	14 E	377202
Wiley Bill #67	2007	1069	SE1/4 Section 5	1 S	14 E	377203
Wiley Bill #68	2007	1070	SE1/4 Section 5	1 S	14 E	377204
Wiley Bill #69	2007	1071	SE1/4 Section 5	1 S	14 E	377205
Wiley Bill #70	2007	1072	SE1/4 Section 5	1 S	14 E	377206
Wiley Bill #71	2007	1073	SE1/4 Section 5	1 S	14 E	377207
Wiley Bill #72	2007	8433	SE1/4 Section 13	1 S	14 E	377208
Wiley Bill #74	2007	1074	SE1/4 Section 32	1 S	13 E	377209
Wiley Bill #75	2007	1075	SE1/4 Section 32	1 N	14 E	377210
Wiley Bill #76	2007	1076	SE1/4 Section 32	1 N	14 E	377211
Wiley Bill #77	2007	1077	NE1/4 Section 32	1 N	14 E	377212
Wiley Bill #78	2007	1078	NE1/4 Section 32	1 N	14 E	377213
Wiley Bill #79	2007	1079	NE1/4 Section 32	1 N	14 E	377214
Wiley Bill #80	2007	1080	SW1/4 Section 28	1 N	14 E	377215
Wiley Bill #81	2007	1081	SW1/4 Section 28	1 N	14 E	377216
Wiley Bill #82	2007	1082	SW1/4 Section 28	1 N	14 E	377217
Wiley Bill #83	2007	1083	SW1/4 Section 28	1 N	14 E	377218
Wiley Bill #84	2007	1084	SW1/4 Section 28	1 N	14 E	377219
Wiley Bill #85	2007	1085	SW1/4 Section 28	1 N	14 E	377220
Wiley Bill #86	2007	1086	SW1/4 Section 28	1 N	14 E	377221
Westerly #1	2010	77284	NE 1/4 Section 19	1 N	14 E	377222
Westerly #2	2010	77285	NE 1/4 Section 19	2 S	11 E	401833
Westerly #3	2010	77286	NE 1/4 Section 19	2 S	11 E	401834
Westerly #4	2010	77287	NE 1/4 Section 19	2 S	11 E	401835
Westerly #5	2010	77288	NW 1/4 Section 19	2 S	11 E	401836
Westerly #6	2010	77289	NW 1/4 Section 19	2 S	11 E	401837
Westerly #7	2010	77290	NW 1/4 Section 19	2 S	11 E	401838
Westerly #8	2010	77291	NW 1/4 Section 19	2 S	11 E	401839
Westerly #9	2010	77292	NW 1/4 Section 19	2 S	11 E	401840
Westerly #10	2010	77293	NW 1/4 Section 19	2 S	11 E	401841
Westerly #11	2010	77294	NW 1/4 Section 19	2 S	11 E	401842
Westerly #12	2010	77295	NW 1/4 Section 19	2 S	11 E	401843
Westerly #13	2010	77296	NW 1/4 Section 19	2 S	11 E	401844
Westerly #14	2010	77297	NW 1/4 Section 19	2 S	11 E	401845
				2 S	11 E	401846

42
43
44
45
46
47
48
49
50
51
52
53
54
55
56
57
58
59
60
61
62
63
64
65
66
67
68
69
70
71
72
73
74
75
76
77
78
79
80
81
82
83
84
85
86
87
88
89
90
91
92
93
94
95
96
97
98

RECEIVED
BLM AZ STATE OFFICE
JUL 16 2 23 PM '10

Westerly #15	2010	77298	NE 1/4 Section 19	2 S	11 E	401847	99
Westerly #16	2010	77299	NE 1/4 Section 19	2 S	11 E	401848	100
Westerly #17	2010	77300	NE 1/4 Section 19	2 S	11 E	401849	101
Westerly #18	2010	77301	NE 1/4 Section 19	2 S	11 E	401850	102
Westerly #19	2010	77302	SE 1/4 Section 19	2 S	11 E	401851	103
Westerly #20	2010	77303	SE 1/4 Section 19	2 S	11 E	401852	104
Westerly #21	2010	77304	SE 1/4 Section 19	2 S	11 E	401853	105
Westerly #22	2010	77305	SE 1/4 Section 19	2 S	11 E	401854	106
Westerly #23	2010	77306	SW 1/4 Section 19	2 S	11 E	401855	107
Westerly #24	2010	77307	SW 1/4 Section 19	2 S	11 E	401856	108
Westerly #25	2010	77308	SW 1/4 Section 19	2 S	11 E	401857	109
Westerly #26	2010	77309	SW 1/4 Section 19	2 S	11 E	401858	110
Westerly #27	2010	77310	SW 1/4 Section 19	2 S	11 E	401859	111
Westerly #28	2010	77311	SW 1/4 Section 19	2 S	11 E	401860	112
Westerly #29	2010	77312	SW 1/4 Section 19	2 S	11 E	401861	113
Westerly #30	2010	77313	SW 1/4 Section 19	2 S	11 E	401862	114
Westerly #31	2010	77314	SW 1/4 Section 19	2 S	11 E	401863	115
Westerly #32	2010	77315	SW 1/4 Section 19	2 S	11 E	401864	116
Westerly #33	2010	77316	SE 1/4 Section 19	2 S	11 E	401865	117
Westerly #34	2010	77317	SE 1/4 Section 19	2 S	11 E	401866	118
Westerly #35	2010	77318	SE 1/4 Section 19	2 S	11 E	401867	119
Westerly #36	2010	77319	SE 1/4 Section 19	2 S	11 E	401868	120
Westerly #37	2010	77320	NW 1/4 Section 29	2 S	11 E	401869	121
Westerly #38	2010	77321	NW 1/4 Section 29	2 S	11 E	401870	122
Westerly #39	2010	77322	NW 1/4 Section 29	2 S	11 E	401871	123
Westerly #40	2010	77323	NW 1/4 Section 29	2 S	11 E	401872	124
Westerly #41	2010	77324	NW 1/4 Section 29	2 S	11 E	401873	125
Westerly #42	2010	77325	NE 1/4 Section 29	2 S	11 E	401874	126
Westerly #43	2010	77326	NE 1/4 Section 29	2 S	11 E	401875	127
Westerly #44	2010	77327	NE 1/4 Section 29	2 S	11 E	401876	128
Westerly #45	2010	77328	NE 1/4 Section 29	2 S	11 E	401877	129
Westerly #46	2010	77329	NE 1/4 Section 29	2 S	11 E	401878	130
Westerly #47	2010	77330	NE 1/4 Section 29	2 S	11 E	401879	131
Westerly #48	2010	77331	NE 1/4 Section 29	2 S	11 E	401880	132
Westerly #49	2010	77332	NE 1/4 Section 29	2 S	11 E	401881	133
Westerly #50	2010	77333	NE 1/4 Section 29	2 S	11 E	401882	134
Westerly #51	2010	77334	NW 1/4 Section 29	2 S	11 E	401883	135
Westerly #52	2010	77335	NW 1/4 Section 29	2 S	11 E	401884	136
Westerly #53	2010	77336	NW 1/4 Section 29	2 S	11 E	401885	137
Westerly #54	2010	77337	NW 1/4 Section 29	2 S	11 E	401886	138
Westerly #55	2010	77338	NE 1/4 Section 30	2 S	11 E	401887	139
Westerly #56	2010	77339	NE 1/4 Section 30	2 S	11 E	401888	140
Westerly #57	2010	77340	NE 1/4 Section 30	2 S	11 E	401889	141
Westerly #58	2010	77341	NE 1/4 Section 30	2 S	11 E	401890	142
Westerly #59	2010	77342	NW 1/4 Section 30	2 S	11 E	401891	143
Westerly #60	2010	77343	NW 1/4 Section 30	2 S	11 E	401892	144
Westerly #61	2010	77344	NW 1/4 Section 30	2 S	11 E	401893	145
Westerly #62	2010	77345	NW 1/4 Section 30	2 S	11 E	401894	146
Westerly #63	2010	77346	NW 1/4 Section 30	2 S	11 E	401895	147
Westerly #64	2010	77347	SW 1/4 Section 30	2 S	11 E	401896	148
Westerly #65	2010	77348	SW 1/4 Section 30	2 S	11 E	401897	149
Westerly #66	2010	77349	SW 1/4 Section 30	2 S	11 E	401898	150
Westerly #67	2010	77350	SW 1/4 Section 30	2 S	11 E	401899	151
Westerly #68	2010	77351	SW 1/4 Section 30	2 S	11 E	401900	152
Westerly #69	2010	77352	SE 1/4 Section 30	2 S	11 E	401901	153
Westerly #70	2010	77353	SE 1/4 Section 30	2 S	11 E	401902	154
Westerly #71	2010	77354	SE 1/4 Section 30	2 S	11 E	401903	155

RECEIVED
 BLM AZ STATE OFFICE
 2017 JUL 16 PM 12:36

Westerly #72	2010	77355	SE 1/4 Section 30	2 S	11 E	401904
Westerly #73	2010	77356	SW 1/4 Section 29	2 S	11 E	401905
Westerly #74	2010	77357	SW 1/4 Section 29	2 S	11 E	401906
Westerly #75	2010	77358	SW 1/4 Section 29	2 S	11 E	401907
Westerly #76	2010	77359	SW 1/4 Section 29	2 S	11 E	401908
Westerly #77	2010	77360	SW 1/4 Section 29	2 S	11 E	401909
Westerly #78	2010	77361	SE 1/4 Section 29	2 S	11 E	401910
Westerly #79	2010	77362	SE 1/4 Section 29	2 S	11 E	401911
Westerly #80	2010	77363	SE 1/4 Section 29	2 S	11 E	401912
Westerly #81	2010	77364	SE 1/4 Section 29	2 S	11 E	401913
Westerly #82	2010	77365	SE 1/4 Section 29	2 S	11 E	401914
Westerly #83	2010	77366	SE 1/4 Section 29	2 S	11 E	401915
Westerly #84	2010	77367	SE 1/4 Section 29	2 S	11 E	401916
Westerly #85	2010	77368	SE 1/4 Section 29	2 S	11 E	401917
Westerly #86	2010	77369	SE 1/4 Section 29	2 S	11 E	401918
Westerly #87	2010	77370	SW 1/4 Section 29	2 S	11 E	401919
Westerly #88	2010	77371	SW 1/4 Section 29	2 S	11 E	401920
Westerly #89	2010	77372	SW 1/4 Section 29	2 S	11 E	401921
Westerly #90	2010	77373	SW 1/4 Section 29	2 S	11 E	401922
Westerly #91	2010	77374	SE 1/4 Section 29	2 S	11 E	401923
Westerly #92	2010	77375	SE 1/4 Section 30	2 S	11 E	401924
Westerly #93	2010	77376	SE 1/4 Section 30	2 S	11 E	401925
Westerly #94	2010	77377	SE 1/4 Section 30	2 S	11 E	401926
Westerly #95	2010	77378	SE 1/4 Section 30	2 S	11 E	401927
Westerly #96	2010	77379	SW 1/4 Section 30	2 S	11 E	401928
Westerly #97	2010	77380	SW 1/4 Section 30	2 S	11 E	401929
Westerly #98	2010	77381	SW 1/4 Section 30	2 S	11 E	401930
Westerly #99	2010	77382	SW 1/4 Section 30	2 S	11 E	401931
Westerly #100	2010	77383	NW 1/4 Section 31	2 S	11 E	401932
Westerly #101	2010	77384	NW 1/4 Section 31	2 S	11 E	401933
Westerly #102	2010	77385	NW 1/4 Section 31	2 S	11 E	401934
Westerly #103	2010	77386	NW 1/4 Section 31	2 S	11 E	401935
Westerly #104	2010	77387	NW 1/4 Section 31	2 S	11 E	401936
Westerly #105	2010	77388	NE 1/4 Section 31	2 S	11 E	401937
Westerly #106	2010	77389	NE 1/4 Section 31	2 S	11 E	401938
Westerly #107	2010	77390	NE 1/4 Section 31	2 S	11 E	401939
Westerly #108	2010	77391	NE 1/4 Section 31	2 S	11 E	401940
Westerly #109	2010	77392	NE 1/4 Section 31	2 S	11 E	401941
Westerly #110	2010	77393	NE 1/4 Section 31	2 S	11 E	401942
Westerly #111	2010	77394	NE 1/4 Section 31	2 S	11 E	401943
Westerly #112	2010	77395	NE 1/4 Section 31	2 S	11 E	401944
Westerly #113	2010	77396	NW 1/4 Section 31	2 S	11 E	401945
Westerly #114	2010	77397	NW 1/4 Section 31	2 S	11 E	401946
Westerly #115	2010	77398	NW 1/4 Section 31	2 S	11 E	401947
Westerly #116	2010	77399	NW 1/4 Section 31	2 S	11 E	401948
Westerly #117	2010	77400	NW 1/4 Section 31	2 S	11 E	401949
Westerly #118	2010	77401	SW 1/4 Section 31	2 S	11 E	401950
Westerly #119	2010	77402	SW 1/4 Section 31	2 S	11 E	401951
Westerly #120	2010	77403	SW 1/4 Section 31	2 S	11 E	401952
Westerly #121	2010	77404	SW 1/4 Section 31	2 S	11 E	401953
Westerly #122	2010	77405	SW 1/4 Section 31	2 S	11 E	401954
Westerly #123	2010	77406	SE 1/4 Section 31	2 S	11 E	401955
Westerly #124	2010	77407	SE 1/4 Section 31	2 S	11 E	401956
Westerly #125	2010	77408	SE 1/4 Section 31	2 S	11 E	401957
Westerly #126	2010	77409	SE 1/4 Section 31	2 S	11 E	401958
Westerly #127	2010	77410	SE 1/4 Section 31	2 S	11 E	401959
Westerly #128	2010	77411	SE 1/4 Section 31	2 S	11 E	401960

156
157
158
159
160
161
162
163
164
165
166
167
168
169
170
171
172
173
174
175
176
177
178
179
180
181
182
183
184
185
186
187
188
189
190
191
192
193
194
195
196
197
198
199
200
201
202
203
204
205
206
207
208
209
210
211
212

RECEIVED
STATE OFFICE
JUL 10 10 15 AM '10

Westerly #129	2010	77412	SE 1/4Section 31	2 S	11 E	401961	213
Westerly #130	2010	77413	SE 1/4Section 31	2 S	11 E	401962	214
Westerly #131	2010	77414	SW 1/4 Section 31	2 S	11 E	401963	215
Westerly #132	2010	77415	SW 1/4 Section 31	2 S	11 E	401964	216
Westerly #133	2010	77416	SW 1/4 Section 31	2 S	11 E	401965	217
Westerly #134	2010	77417	SW 1/4 Section 31	2 S	11 E	401966	218
Westerly #135	2010	77418	SW 1/4 Section 31	2 S	11 E	401967	219

RECEIVED
 BLM AZ STATE OFFICE
 2012 JUL 16 P 12:36
 PHOENIX, ARIZONA

United States Department of the Interior
Bureau of Land Management
 LANDS/RECREATION & PLANNING
 ONE N CENTRAL AVE
 PHOENIX, AZ 85004 -2203
 Phone: 602-417-9200

Receipt

No: 2609343

Transaction #: 2689484		ENTERED INTO COMPUTER
Date of Transaction: 07/16/2012		
CUSTOMER:		JUL 25 2012 ps
RESOLUTION COPPER MINING LLC 102 W MAGMA HEIGHTS DR SUPERIOR, AZ 85173-2523 US		VERIFIED JUL 26 2012 ps

LINE #	QTY	DESCRIPTION	REMARKS	UNIT PRICE	TOTAL
1	1.00	LOCATABLE MINERALS / MINING CLAIMS- NOT NEW-UNADJUD, ONE AUTH NO. ONLY / MINING CLAIM MONEY RECEIVED CASES: AMC60069/\$184100.00	MAINT FEE PYMNT (1315) 2013 / NOI	- n/a -	184100.00
TOTAL:					\$184,100.00

PAYMENT INFORMATION			
1	AMOUNT:	184100.00	POSTMARKED: N/A
	TYPE:	CHECK	RECEIVED: 07/16/2012
	CHECK NO:	14469	
	NAME:	RESOLUTION COPPER MINING LLC 102 W MAGMA HEIGHTS DR SUPERIOR AZ 85173-2523 US	

REMARKS

This receipt was generated by the automated BLM Collections and Billing System and is a paper representation of a portion of the official electronic record contained therein.

AMC 312984

AMC 316548

AMC 347702

AMC 348024

AMC 355456

AMC 355529

AMC 356180

AMC 356865

AMC 356884

AMC 356933

AMC 357097

AMC 359395

AMC 362903

AMC 365450

AMC 402476

AMC 405551

AMC 406339

AMC 45684

AMC 46919

AMC 60069

Aug 2, 2011

United States Department of Interior
BUREAU OF LAND MANAGEMENT
Arizona State Office
Records Section
One North Central
Suite 800
Phoenix, Arizona 85004

NO. OF CLAIMS 966
AMOUNT 135240.
RECEIPT NO. 2395586
INIT. JC
** BLM-ASO**


NOTICE OF INTENT TO HOLD
ANNUAL CLAIM MAINTENANCE FEES for 2011/2012,
By RESOLUTION COPPER MINING LLC.

To Whom It May Concern:

The Final Rule as published in the Federal Register implements provisions of the Interior Department and related agencies, Appropriations Act of 2003 (the "Act") that requires an annual rental fee of \$140.00 for each unpatented mining claim and site located and held under the General Mining Law of 1872.

This will serve as notice that **RESOLUTION COPPER MINING LLC.**, a Delaware Corporation, whose address for purposes of this filing is **105 Magma Heights, Superior, Arizona 85273** intends to hold the mining claims and /or mill sites described in **Exhibit A** attached hereto for the assessment years **2011/2012**, by payment of the annual claim maintenance fee of \$140.00 per claim or site. Payment of **\$135,100.00** is made herewith for such assessment year for each of the unpatented lode claims and sites. The name, BLM serial number, book and page or index number of recording of the location notice is official records of Pinal County, Arizona, of which are set forth in **Exhibit A** attached hereto and by this reference incorporated herein.

Sincerely,



Richard Lock
Managing Director
RESOLUTION COPPER COMPANY
Manager
RESOLUTION COPPER MINING LLC.

Telephone 520-689-3341

Cc: file

RECEIVED
BLM AZ STATE OFFICE
2011 AUG - 3 A 10: 09
PHOENIX, ARIZONA

AUG 4 2011 *cm*

Exhibit A

Name of Claim	Book of Records	Page	G&SRB&M Section	Township	Range	AMC	
Nadene	41	75	SE1/4 36	1S	12E	60132	50
Nadene No. 1	41	74	SE1/4 36	1S	12E	60133	51
Oak No. 9	34	69	NW1/4SE1/4SW1/4	1S	13E	60136	52
Oak No. 18	34	391	SW1/4 32	1S	13E	60141	53
Oak No. 19	34	392	SW1/4 32	1S	13E	60142	54
Oak No. 20	2002	66912	SW1/4, 32	1S	13E	60143	55
Oak No. 21	34	394	SW1/4 32, SE1/4SW1/4 31	1S	13E	60144	56
Oak No. 22	34	395	SW1/432, SE1/4SW1/431	1S	13E	60145	57
Oak No. 23	34	396	SW1/432, SE1/4SW1/431	1S	13E	60146	58
Oak No. 24	34	397	SW1/431	1S	12E	60147	59
Oak No. 25	34	398	SE1/436	1S	12E	60148	60
Oak No. 26	34	399	SE1/436	1S	12E	60149	61
Oak No. 27	34	400	SE1/436	1S	12E	60150	62
Pine No. 1	Dkt717	441	NW1/4SW1/436	1S	12E	60151	63
Pine No. 2	Dkt717	442	NW1/4NE1/4SE1/4SW1/436	1S	12E	60152	64
Pine No. 3	Dkt717	443	NE1/4SE1/436	1S	12E	60153	65
Pine No. 4	Dkt717	444	NE1/4SE1/436	1S	12E	60154	66
Pine No. 5	Dkt717	445	NE1/4SE1/436	1S	12E	60155	67
Pine No. 6	Dkt717	446	NE1/4SE1/436	1S	12E	60156	68
Pine No. 7	Dkt717	447	NE1/4SE1/436	1S	12E	60157	69
Pine No. 8	Dkt717	448	NE1/436	1S	12E	60158	70
Pine No. 9	Dkt717	449	NE1/436	1S	12E	60159	71
Oak No. 33	Dkt198	499	NE1/429	1S	13E	60160	72
Oak No. 34	Dkt198	500	NE1/429	1S	13E	60161	73
Oak No. 35	Dkt198	501	NE1/429, NW1/428	1S	13E	60162	74
Oak No. 36	Dkt198	502	NW1/428	1S	13E	60163	75
Oak No. 37	Dkt198	503	NW1/428	1S	13E	60164	76
Oak No. 38	2001	30896	NW1/4SW1/428	1S	13E	60165	77
Oak No. 39	2001	30889	NW1/4SW1/428	1S	13E	60166	78
Oak No. 41	2001	30893	NE1/4SE1/429	1S	13E	60168	79
Oak No. 42	2001	30895	NE1/4SE1/429	1S	13E	60169	80
Oak No. 43	Dkt198	509	SE1/429NE1/432	1S	13E	60170	81
Oak No. 44	Dkt198	510	NE1/432	1S	13E	60171	82
Palace No. 1	41	71	NW1/4SW1/425	1S	12E	60172	83
Ace	2002	66913	NE1/4, 1	2S	12E	60173	84
Ace 1	Dkt142	525	NE1/41	2S	12E	60174	85
Ace 2	Dkt142	526	NE1/41	2S	12E	60175	86
Ace 3	Dkt142	527	NE1/4SE1/41	2S	12E	60176	87
Ace 4	Dkt142	528	NE1/4SE1/41	2S	12E	60177	88
Ace 5	Dkt142	529	NE1/4SE1/41	2S	12E	60178	89
Ace 6	Dkt142	530	SE1/41	2S	12E	60179	90
Alto	2002	66914	NW1/4, 1	2S	12E	60180	91
Alto No. 1	2002	66915	NW1/4, 1	2S	12E	60181	92
Alto No. 2	2002	66916	NW1/41	2S	12E	60182	93
Alto No. 3	2002	66917	NW1/41	2S	12E	60183	94
Alto No. 4	39	615	NW1/4SW1/41	2S	12E	60184	95
Alto No. 5	39	616	SW1/41	2S	12E	60185	96
Alto No. 7	39	618	NW1/4NE1/4SE1/4SW1/41	2S	12E	60187	97
Alto No. 8	2002	66918	NW1/4, 1	2S	12E	60188	98
Alto No. 9	2002	66919	NW1/4, 1	2S	12E	60189	99
Alto No. 10	2002	66920	NW1/4, 1	2S	12E	60190	100
Alto No. 11	39	622	NW1/4NE1/4SE1/4SW1/41	2S	12E	60191	101
Arizona	39	396	SW1/42, NW1/411	2S	12E	60192	102
Big Ledge	41	190	NE1/4SE1/42	2S	12E	60193	103
Wes No. 1	Dkt711	280	NW1/426	2S	12E	60195	104

RECEIVED

Handwritten initials

Exhibit A

Name of Claim	Book of Records	Page	G&SRB&M Section	Township	Range	AMC	
Sun #16	Dkt509	327	NW1/46	2S	13E	60264	160
Sun #17	Dkt509	328	NW1/4NE1/46	2S	13E	60265	161
Sun #18	Dkt509	329	NW1/46	2S	13E	60266	162
Sun #19	Dkt509	330	NW1/4NE1/46	2S	13E	60267	163
Sun #20	Dkt509	331	NW1/46	2S	13E	60268	164
Sun #21	Dkt509	332	NW1/4NE1/46	2S	13E	60269	165
Sun #22	Dkt509	333	NW1/4SW1/46	2S	13E	60270	166
Sun #23	Dkt509	334	NW1/4NE1/4SE1/4SW1/46	2S	13E	60271	167
Sun #24	Dkt509	335	SW1/46	2S	13E	60272	168
Sun #25	Dkt509	336	SW1/4SE1/46	2S	13E	60273	169
Sun #26	Dkt509	337	SW1/46	2S	13E	60274	170
Sun #27	Dkt509	338	SW1/4SE1/46	2S	13E	60275	171
Sun #28	Dkt509	339	SW1/4SE1/46	2S	13E	60276	172
Sun #29	Dkt509	340	SE1/46	2S	13E	60277	173
Sun #30	Dkt509	341	SE1/46	2S	13E	60278	174
Sun #31	Dkt509	342	SE1/46	2S	13E	60279	175
Sun #32	Dkt509	343	SE1/4NE1/46	2S	13E	60280	176
Sun #33	Dkt509	344	NE1/46	2S	13E	60281	177
Sun #34	Dkt509	345	NE1/46	2S	13E	60282	178
Sun #35	Dkt509	346	NE1/46	2S	13E	60283	179
Sun #36	Dkt509	347	NE1/46	2S	13E	60284	180
Sun #37	Dkt509	348	SE1/432.SW1/433	1S	13E	60285	181
Sun #38	Dkt509	349	SE1/42.SW1/433	1S	13E	60286	182
Sun #40	Dkt509	351	SW1/4SE1/433	1S	13E	60288	183
Sun #41	Dkt509	352	SW1/4SE1/433	1S	13E	60289	184
Sun #44	Dkt509	355	SE1/433	1S	13E	60290	185
Sun #45	Dkt509	356	SE1/433	1S	13E	60291	186
Sun #48	Dkt509	359	SE1/433.SW1/434	1S	13E	60292	187
Sun #49	Dkt509	360	SE1/433.SW1/434	1S	13E	60293	188
Sun #52	Dkt509	363	NW1/428	1S	13E	60294	189
Sun #53	Dkt509	364	NW1/428	1S	13E	60295	190
Sun #54	Dkt509	365	NW/4NE1/428	1S	13E	60296	191
Sun #55	Dkt509	366	NE1/428	1S	13E	60297	192
Sun #56	Dkt509	367	NE1/428	1S	13E	60298	193
Sun #57	Dkt509	368	NE1/428	1S	13E	60299	194
Sun #58	Dkt509	369	NE1/428.NW1/427	1S	13E	60300	195
Sun #59	Dkt509	370	NW1/427	1S	13E	60301	196
Sun #60	Dkt509	371	NW1/427	1S	13E	60302	197
Sun #61	Dkt509	372	NW1/427	1S	13E	60303	198
Sun #62	2001	898	SW1/4NW1/428	1S	13E	60304	199
Sun #63	2001	900	SW1/4NW1/428	1S	13E	60305	200
Sun #64	2001	902	SE1/4SW1/4NW1/4NE1/428	1S	13E	60306	201
Sun #65	2001	904	SE1/4NE1/428	1S	13E	60307	202
Sun #66	2001	905	SE1/4NE1/428	1S	13E	60308	203
Sun #67	2001	906	SE1/4NE1/428	1S	13E	60309	204
Sun #68	Dkt509	379	SE1/4NE1/428.SW1/4NW1/427	1S	13E	60310	205
Sun #69	Dkt509	380	SW1/4NW1/427	1S	13E	60311	206
Sun #70	Dkt509	381	SW1/4NW1/427	1S	13E	60312	207
Sun #71	Dkt509	382	SW1/4NW1/427	1S	13E	60313	208
Sun #42A	Dkt736	743	SW1/4SE1/433	1S	13E	60314	209
Sun #46 A	Dkt736	744	SE1/433	1S	13E	60315	210
Sun #50A	Dkt736	745	SE1/433.SW1/434	1S	13E	60316	211
Annex	38	118	NW1/41.NE1/41	2S	12E	60362	212
Apes	38	117	NW1/412.NE1/41	2S	12E	60363	213
Broken Hill No. 1	38	157	SW1/4SE1/411	2S	12E	60364	214

RECEIVED
BLM STATE OFFICE

5510

Exhibit A

Name of Claim	Book of Records	Page	G&SRB&M Section	Township	Range	AMC	
Eric #20	1997-029479	1	SW¼14	1S	13E	347721	270
Eric #21	1997-029480	1	SW¼14	1S	13E	347722	271
Eric #22	1997-029481	1	SW¼14	1S	13E	347723	272
Eric #23	1997-029482	1	SW¼14	1S	13E	347724	273
Eric #24	1997-029483	1	SW¼14&SE¼15	1S	13E	347725	274
Eric #25	1997-029484	1	SE¼15	1S	13E	347726	275
Eric #26	1997-029485	1	SE¼15	1S	13E	347727	276
Eric #27	1997-029486	1	SE¼15	1S	13E	347728	277
Eric #28	1997-029487	1	SE¼15&SW¼15	1S	13E	347729	278
Eric #29	1997-029488	1	SW¼15	1S	13E	347730	279
Eric #30	1997-029489	1	SW¼15	1S	13E	347731	280
Eric #31	1997-029490	1	SW¼15	1S	13E	347732	281
Eric #32	1997-029491	1	SW¼15	1S	13E	347733	282
Eric #33	1997-029492	1	SW¼16	1S	13E	347734	283
Eric #34	1997-029493	1	SE¼16	1S	13E	347735	284
Eric #35	1997-029494	1	SW¼16 & SE¼16	1S	13E	347736	285
Eric #36	1997-029495	1	SW¼16	1S	13E	347737	286
Eric #37	1997-029496	1	SE¼17 & SW¼16	1S	13E	347738	287
Eric #38	1997-029497	1	SE¼17	1S	13E	347739	288
Eric #39	1997-029498	1	SE¼17	1S	13E	347740	289
Eric #40	1997-029499	1	SE¼17 & SW¼16	1S	13E	347741	290
Eric #41	1997-029500	1	SW¼16	1S	13E	347742	291
Eric #42	1997-029501	1	SW¼16&SE¼16	1S	13E	347743	292
Eric #43	1997-029502	1	SE¼16	1S	13E	347744	293
Eric #44	1997-029503	1	NE¼16&SE¼16	1S	13E	347745	294
Eric #45	1997-029504	1	SW¼16&SE¼16	1S	13E	347746	295
Eric #46	1997-029505	1	SW¼16	1S	13E	347747	296
Eric #47	1997-029506	1	SE¼17&SW¼16	1S	13E	347748	297
Eric #48	1997-029507	1	SE¼17	1S	13E	347749	298
Eric #49	1997-029508	1	NE¼17&SE¼17	1S	13E	347750	299
Eric #50	1997-029509	1	NE¼17,SE¼17,NW¼16,SW¼16	1S	13E	347751	300
Eric #51	1997-029510	1	NW¼16 & SW¼16	1S	13E	347752	301
Eric #52	1997-029511	1	NE¼16,NW¼16,SE¼16,SW¼16	1S	13E	347753	302
Eric #53	1997-029512	1	NW¼16&NE¼16	1S	13E	347754	303
Eric #54	1997-029513	1	NW¼16	1S	13E	347755	304
Eric #55	1997-029514	1	NE¼17&NW¼16	1S	13E	347756	305
Eric #56	1997-029515	1	NE¼17	1S	13E	347757	306
Eric #57	1997-029516	1	NE¼16&SE¼16	1S	13E	347758	307
Eric #58	1997-029517	1	NE¼16&SE¼16	1S	13E	347759	308
Eric #59	1997-029518	1	NW¼15&SW¼15	1S	13E	347760	309
Eric #60	1997-029519	1	SW¼15&NW¼15	1S	13E	347761	310
Eric #61	1997-029520	1	NW¼15&SW¼15	1S	13E	347762	311
Eric #62	1997-029521	1	NW¼15&SW¼15	1S	13E	347763	312
Eric #63	1997-029522	1	NW¼15,SW¼15,SE¼15,NE¼15	1S	13E	347764	313
Eric #64	1997-029523	1	NE¼15&SE¼15	1S	13E	347765	314
Eric #65	1997-029524	1	NE¼15&SE¼15	1S	13E	347766	315
Eric #66	1997-029525	1	NE¼15&SE¼15	1S	13E	347767	316
Eric #67	1997-029526	1	NE¼15,SE¼15,NW¼14,SW¼14	1S	13E	347768	317
Eric #68	1997-029527	1	SW¼14 & NW¼14	1S	13E	347769	318
Eric #69	1997-029528	1	SW¼14&NW¼14	1S	13E	347770	319
Eric #70	1997-029529	1	SW¼14&NW¼14	1S	13E	347771	320
Eric #71	1997-029530	1	SW¼14&NW¼14	1S	13E	347772	321
Eric #72	1997-029531	1	SW¼14 & NW¼14	1S	13E	347773	322
Eric #73	1997-029532	1	N¼14	1S	13E	347774	323
Eric #74	1997-029533	1	N¼14	1S	13E	347775	324

RECEIVED
AZ STATE OFFICE

55/52

Exhibit A

Name of Claim	Book of Records	Page	G&SRB&M Section	Township	Range	AMC	
Eric #131	1997-029589	1	NE¼8 & NW¼9	1S	13E	347831	380
Eric #132	1997-029590	1	NW¼9	1S	13E	347832	381
Eric #133	1997-029591	1	NW¼9&NE¼9	1S	13E	347833	382
Eric #135	1997-029592	1	SW¼12	1S	13E	347834	383
Eric #136	1997-029593	1	SE ¼11&SW¼12	1S	13E	347835	384
Eric #137	1997-029594	1	SE¼11	1S	13E	347836	385
Eric #138	1997-029595	1	NE¼14&SE¼11	1S	13E	347837	386
Eric #139	1997-029596	1	NE¼14 & SE¼11	1S	13E	347838	387
Eric #140	1997-029597	1	NW¼14,NE¼14,SW¼11,SE¼11	1S	13E	347839	388
Eric #141	1997-029598	1	NW¼14&SW¼11	1S	13E	347840	389
Eric #142	1997-029599	1	NW¼14&SW¼11	1S	13E	347841	390
Eric #143	1997-029600	1	NW¼14&SW¼11	1S	13E	347842	391
Eric #144	1997-029601	1	NW¼14&SW¼11	1S	13E	347843	392
Eric #145	1997-029602	1	NE¼15, NW¼14,SE¼10,SW¼11	1S	13E	347844	393
Eric #146	1997-029603	1	NE¼15&SE¼10	1S	13E	347845	394
Eric #147	1997-029604	1	NE¼15 & SE¼10	1S	13E	347846	395
Eric #148	1997-029605	1	NW¼15 & SE¼10	1S	13E	347847	396
Eric #149	1997-029606	1	NW¼15,NE¼15, SW¼10,SE¼10	1S	13E	347848	397
Eric #150	1997-029607	1	NW¼15&SW¼10	1S	13E	347849	398
Eric #151	1997-029608	1	NW¼15&SW¼10	1S	13E	347850	399
Eric #152	1997-029609	1	NW¼15&SW¼10	1S	13E	347851	400
Eric #153	1997-029610	1	NW¼15&SW¼10	1S	13E	347852	401
Eric #154	1997-029611	1	NE¼16&SE¼9	1S	13E	347853	402
Eric #155	1997-029612	1	NE¼16 & SE¼9	1S	13E	347854	403
Eric #156	1997-029613	1	NE¼16 & SE¼9	1S	13E	347855	404
Eric #157	1998-000721	1	NE¼9	1S	13E	347856	405
Eric #158	1998-000721	2	NE¼9	1S	13E	347857	406
Eric #159	1998-000721	3	NE¼9	1S	13E	347858	407
Eric #160	1997-029617	1	NW¼10	1S	13E	347859	408
Eric #161	1997-029618	1	NW¼10	1S	13E	347860	409
Eric #162	1997-029619	1	NW¼10	1S	13E	347861	410
Eric #163	1997-029620	1	NW¼10	1S	13E	347862	411
Eric #164	1997-029621	1	NW¼10 & SW¼10	1S	13E	347863	412
Eric #165	1997-029622	1	NE¼10 & SE¼10	1S	13E	347864	413
Eric #166	1997-029623	1	NE¼10 & SE¼10	1S	13E	347865	414
Eric #167	1997-029624	1	NE¼10&SE¼10	1S	13E	347866	415
Eric #168	1198-000721	4	NE 1/4 10,SE 1/4 10, NW 1/4	1S	13E	347867	416
Eric #169	1997-029626	1	NE¼11&SW¼11	1S	13E	347868	417
Eric #170	1997-029627	1	NW¼11&SW¼11	1S	13E	347869	418
Eric #171	1997-029628	1	NW¼11&SW¼11	1S	13E	347870	419
Eric #172	1997-029629	1	NW¼11&SW¼11	1S	13E	347871	420
Eric #173	1997-029630	1	NW¼11 & SW¼11 & NE¼11 &	1S	13E	347872	421
Eric #174	1997-029631	1	NE¼11&SE¼11	1S	13E	347873	422
Eric #175	1997-029632	1	NE¼11 & SE¼11	1S	13E	347874	423
Eric #176	1997-029633	1	NE¼11&SE¼11	1S	13E	347875	424
Eric #177	1997-029634	1	NE¼11 & SE¼11 & NW¼12 &	1S	13E	347876	425
Eric #178	1997-029635	1	NE¼11	1S	13E	347877	426
Eric #179	1997-029636	1	NE¼11	1S	13E	347878	427
Eric #180	1997-029637	1	NE¼11	1S	13E	347879	428
Eric #181	1997-029638	1	NW¼11&NE¼11	1S	13E	347880	429
Eric #182	1997-029639	1	NW¼11	1S	13E	347881	430
Eric #183	1997-029640	1	SW¼11	1S	13E	347882	431
Eric #184	1997-029641	1	NW¼11	1S	13E	347883	432
Eric #185	1997-029642	1	NW¼11	1S	13E	347884	433
Eric #186	1997-029643	1	NW¼11	1S	13E	347885	434

RECEIVED

55/52

Exhibit A

Name of Claim	Book of Records	Page	G&SRB&M Section	Township	Range	AMC	
Eric #242	1997-029699	1	SE¼2	1S	13E	348056	490
Eric #243	1997-029700	1	NW¼28	1S	13E	348057	491
Eric #244	1997-029701	1	NW¼28 & NE¼28	1S	13E	348058	492
Eric #245	1997-029702	1	NE¼28	1S	13E	348059	493
Eric #246	1997-029703	1	NE¼28&NW¼27	1S	13E	348060	494
Eric #247	1997-029704	1	NW¼28	1S	13E	348061	495
Eric #248	1997-029705	1	NE¼2	1S	13E	348062	496
Eric #249	1997-029706	1	NE¼2	1S	13E	348063	497
Eric #250	1997-029707	1	NE¼20 & NW¼20	1S	13E	348064	498
Eric #251	1997-029708	1	NE¼20, NW¼20, SW¼20, SE¼20	1S	13E	348065	499
Eric #252	1997-029709	1	SW¼20 & NW¼20	1S	13E	348066	500
Eric #253	1997-029710	1	NW¼20	1S	13E	348067	501
Eric #254	1997-029711	1	N-W¼20	1S	13E	348068	502
Eric #255	1997-029712	1	NW¼20 & SW¼20	1S	13E	348069	503
Eric #256	1997-029713	1	NW¼20 & SW¼20	1S	13E	348070	504
Eric #257	1997-029714	1	NW¼20	1S	13E	348071	505
Eric #258	1997-029715	1	NW¼20	1S	13E	348072	506
Eric #259	1997-029716	1	NW¼20 & SW¼20	1S	13E	348073	507
Eric #260	1997-029717	1	NE¼19, SE¼19, NW¼20, SW¼20	1S	13E	348074	508
Eric #261	1997-029718	1	NE¼19 & NW¼20	1S	13E	348075	509
Eric #262	1997-029719	1	NW¼19&NE¼19	1S	13E	348076	510
Eric #263	1997-029720	1	NE¼19, SE¼19, NW¼19, SW¼19	1S	13E	348077	511
Eric #264	1997-029721	1	SW¼19 & SE¼19	1S	13E	348078	512
Eric #265	1997-029722	1	SE¼19 & SW¼20	1S	13E	348079	513
Eric #266	1997-029723	1	SW¼20	1S	13E	348080	514
Eric #267	1997-029724	1	SW¼20	1S	13E	348081	515
Eric #268	1997-029725	1	SW¼20	1S	13E	348082	516
Eric #269	1997-029726	1	SW¼20	1S	13E	348083	517
Eric #270	1997-029727	1	SE¼20 & SW¼20	1S	13E	348084	518
Eric #271	1997-029728	1	SE¼20, SW¼20, NW¼29, NE¼29	1S	13E	348085	519
Eric #272	1997-029729	1	SW¼20&NW¼29	1S	13E	348086	520
Eric #273	1998-000721	11	SE¼19&NE¼30	1S	13E	348087	521
Eric #274	1997-029731	1	NE¼20, NW¼20, SW¼17, SE¼17	1S	13E	348088	522
Eric #275	1997-029732	1	NW¼20 & SW¼17	1S	13E	348089	523
Eric #276	1997-029733	1	NW¼20 & SW¼17	1S	13E	348090	524
Eric #277	1997-029734	1	NW¼20 & SW¼17	1S	13E	348091	525
Eric #278	1997-029735	1	NW¼20 & SW¼17	1S	13E	348092	526
Eric #280	1997-029736	1	SE¼13 & NE¼24	1S	13E	348093	527
Eric #281	1997-029737	1	SW¼18&NW¼19	1S	14E	348094	528
Eric #282	1997-029738	1	SW¼18&NW¼19	1S	14E	348095	529
Eric #283	1997-029739	1	SW¼18&NW¼19	1S	14E	348096	530
Eric #284	1997-029740	1	SW¼18&NW¼19	1S	14E	348097	531
Eric #285	1997-029741	1	SW¼18, SE¼15, NW¼19, NE¼19	1S	14E	348098	532
Eric #286	1997-029742	1	SE¼18	1S	14E	348099	533
Eric #287	1997-029743	1	NE¼24	1S	13E	348100	534
Eric #288	1997-029744	1	NE¼24	1S	13E	348101	535
Eric #289	1997-029745	1	NE¼24	1S	13E	348102	536
Eric #290	1997-029746	1	NE¼24	1S	13E	348103	537
Eric #291	1997-029747	1	NE¼24 & NW¼24	1S	13E	348104	538
Eric #292	1997-029748	1	NW¼24	1S	13E	348105	539
Eric #293	1997-029749	1	NW¼24	1S	13E	348106	540
Eric #294	1997-029750	1	NW¼24	1S	13E	348107	541
Eric #295	1997-029751	1	NW¼24	1S	13E	348108	542
Eric #296	1997-029752	1	NE¼19	1S	14E	348109	543
Eric #297	1997-029753	1	NE¼19	1S	14E	348110	544

RECEIVED
STATE OF ARIZONA
DEPARTMENT OF REVENUE

55/52

Exhibit A

Name of Claim	Book of Records	Page	G&SRB&M Section	Township	Range	AMC	
Eric #353	1997-029809	1	NE $\frac{1}{4}$ 35 & SE $\frac{1}{4}$ 35	1S	13E	348166	600
Eric #354	1997-029810	1	SE $\frac{1}{4}$ 35	1S	13E	348167	601
Eric #355	1997-029811	1	NE $\frac{1}{4}$ 35 & SE $\frac{1}{4}$ 35	1S	13E	348168	602
Eric #356	1997-029812	1	NE $\frac{1}{4}$ 35&SE $\frac{1}{4}$ 35&SW $\frac{1}{4}$ 35&SE $\frac{1}{4}$ 35	1S	13E	348169	603
Eric #357	1997-029813	1	NW $\frac{1}{4}$ 35 & SW $\frac{1}{4}$ 35	1S	13E	348170	604
Eric #358	1997-029814	1	SW $\frac{1}{4}$ 35&NW $\frac{1}{4}$ 35	1S	13E	348171	605
Eric #359	1997-029815	1	NW $\frac{1}{4}$ 35 & SW $\frac{1}{4}$ 35	1S	13E	348172	606
Eric #360	1997-029816	1	NW $\frac{1}{4}$ 35 & SW $\frac{1}{4}$ 35	1S	13E	348173	607
Eric #361	1997-029817	1	SW $\frac{1}{4}$ 35	1S	13E	348174	608
Eric #362	1997-029818	1	SW $\frac{1}{4}$ 35	1S	13E	348175	609
Eric #363	1997-029819	1	SW $\frac{1}{4}$ 35	1S	13E	348176	610
Kay 1	1732	129-130	SW 1/4 SE 1/4 Section 21	1S	13E	312984	611
Kay 2	1732	131-132	SW 1/4 SE 1/4 Section 21	1S	13E	312985	612
Kay 3	1732	133-134	SW 1/4 SE 1/4 Section 21	1S	13E	312986	613
Kay 5	1732	137-138	NE 1/4 Section 34	1S	13E	312988	614
Kay 6	1732	139-140	NW 1/4 Section 22	1S	13E	312989	615
Kay 7	1732	141-142	NE 1/4 Section 34	1S	13E	312990	616
Kay 8	1732	143-144	NW 1/4 Section 22	1S	13E	312991	617
Kay 9	1732	145-146	NE 1/4 Section 34	1S	13E	312992	618
Kay 10	1762	147-148	NW 1/4 Section 22	1S	13E	312993	619
Kay 11	1732	149-150	NE 1/4 SE 1/4 Section 21	1S	13E	312994	620
Kay 12	1732	151-152	NW 1/4 SW 1/4 Section 22	1S	13E	312995	621
Kay 13	1732	153-154	SE 1/4 Section 34	1S	13E	312996	622
Kay 14	1732	155-156	SW 1/4 Section 22	1S	13E	312997	623
Kay 18	1732	163-164	NE1/4 NW 1/4 Section22	1S	13E	313001	624
Kay 19E	1732	165-166	NE 1/4 Section 22	1S	13E	313002	625
Kay 19W	1732	167-168	NE 1/4 Section 22	1S	13E	313003	626
Kay 20E	1732	169-170	NE 1/4 NW 1/4 Section22	1S	13E	313004	627
Kay 20W	1732	171-172	NE 1/4 NW 1/4 Section22	1S	13E	313005	628
Kay 21E	1732	173-174	NE 1/4 NW 1/4 Section22	1S	13E	313006	629
Kay 21W	1732	175-176	NE 1/4 NW 1/4 Section22	1S	13E	313007	630
Kay 22	1732	177-178	NE 1/4 NW 1/4 Section22	1S	13E	313008	631
Kay 81	1732	179-180	NE 1/4 NW 1/4 Section 21	1S	13E	313009	632
Kay 82	1732	181-182	NW 1/4 Section 21	1S	13E	313010	633
Kay 83	1732	183-184	NE 1/4 NW 1/4 Section 21	1S	13E	313011	634
Kay 84	1732	185-186	NW 1/4 Section 21	1S	13E	313012	635
Kay 85	1732	187-188	NE 1/4 NW 1/4 Section 21	1S	13E	313013	636
Kay 86	1732	189-190	NW 1/4 Section 21	1S	13E	313014	637
Kay 87	1732	191-192	NE 1/4 NW1/4 SW 1/4 SE 1/4 Sect	1S	13E	313015	638
Kay 88	1732	193-194	NW 1/4 SW 1/4 Section 21	1S	13E	313016	639
Kay 129	1732	195-196	NE 1/4 Section 20	1S	13E	313017	640
Kay 130	1732	197-198	NE 1/4 Section 20	1S	13E	313018	641
Kay 131	1732	199-200	NE 1/4 Section 20	1S	13E	313019	642
Kay 132	1732	201-202	NE 1/4 Section 20	1S	13E	313020	643
Kay 133	1732	203-204	NE 1/4 Section 20	1S	13E	313021	644
Kay 134	1732	205-206	NE 1/4 Section 20	1S	13E	313022	645
Kay 135	1732	207-208	NE 1/4 SE 1/4 Section 20	1S	13E	313023	646
Kay 136	1732	209-210	NE 1/4 SE 1/4 Section 20	1S	13E	313024	647
Kay 137	1732	211-212	SE 1/4 Section 20	1S	13E	313025	648
Kay 138	1732	213-214	SE 1/4 Section 20	1S	13E	313026	649
Kay 141	1732	215-216	SE 1/4 Section 20	1S	13E	313027	650
Kay 142	1732	217-218	SE 1/4 Section 20	1S	13E	313028	651
Kay 143	1732	219-220	SE 1/4 Section 20	1S	13E	313029	652
Kay 145	1732	221-222	SE 1/4 Section 20	1S	13E	313030	653
Kay 146	1732	223-224	SE 1/4 Section 20	1S	13E	313031	654

RECEIVED
BLM AZ STATE OF

2/15/02

Exhibit A

Name of Claim	Book of Records	Page	G&SRB&M Section	Township	Range	AMC	
Margaret 235	560	729	SW 1/4 SE 1/4 Section 22	1S	13E	45919	710
Margaret 236	574	604	SW 1/4 Section 22	1S	13E	45920	711
Margaret 237	560	731	SW 1/4 SE 1/4 Section 22	1S	13E	45921	712
Margaret 238	560	732	SW 1/4 Section 22	1S	13E	45922	713
Margaret 239	560	733	NE 1/4 NW 1/4 Section 27	1S	13E	45923	714
Margaret 240	560	734	NW 1/4 Section 27	1S	13E	45924	715
Margaret 241	560	735	NE 1/4 NW 1/4 Section 27	1S	13E	45925	716
Margaret 242	574	605	NW 1/4 Section 27	1S	13E	45926	717
Margaret 243	560	737	NE 1/4 NW 1/4 Section 27	1S	13E	45927	718
Margaret 244	574	606	NW 1/4 Section 27	1S	13E	45928	719
Margaret 245	560	739	NE 1/4 NW 1/4 Section 27	1S	13E	45929	720
Margaret 246	560	740	NW 1/4 Section 27	1S	13E	45930	721
Margaret 247	559	896	SW 1/4 Section 23	1S	13E	45931	722
Margaret 248	574	607	SE 1/4 Section 22	1S	13E	45932	723
Margaret 249	561	578	SW 1/4 Section 23	1S	13E	45933	724
Margaret 250	561	579	SE 1/4 Section 22	1S	13E	45934	725
Margaret 251	561	580	SW 1/4 Section 23	1S	13E	45935	726
Margaret 252	561	581	SE 1/4 Section 22	1S	13E	45936	727
Margaret 253	561	582	NW 1/4 Section 26	1S	13E	45937	728
Margaret 254	561	583	NE 1/4 Section 27	1S	13E	45938	729
Margaret 255	561	584	NW 1/4 Section 26	1S	13E	45939	730
Margaret 256	561	585	NE 1/4 Section 27	1S	13E	45940	731
Margaret 257	561	586	NW 1/4 Section 26	1S	13E	45941	732
Margaret 258	561	587	NE 1/4 Section 27	1S	13E	45942	733
Margaret 259	561	588	NW 1/4 Section 26	1S	13E	45943	734
Margaret 260	561	589	NE 1/4 Section 27	1S	13E	45944	735
Margaret 261	560	741	SW 1/4 SE 1/4 Section 27	1S	13E	45945	736
Margaret 262	560	742	SW 1/4 Section 27	1S	13E	45946	737
Margaret 263	560	743	SW 1/4 SE 1/4 Section 27	1S	13E	45947	738
Margaret 264	560	744	SW 1/4 Section 27	1S	13E	45948	739
Margaret 265	561	590	SW 1/4 Section 26	1S	13E	45949	740
Margaret 266	561	591	SE 1/4 Section 27	1S	13E	45950	741
Margaret 267	561	592	SW 1/4 Section 26	1S	13E	45951	742
Margaret 268	561	593	SE 1/4 Section 27	1S	13E	45952	743
Margaret 269	560	745	SW 1/4 SE 1/4 Section 27	1S	13E	45953	744
Margaret 270	560	746	SW 1/4 Section 27	1S	13E	45954	745
Margaret 271	560	747	SW 1/4 SE 1/4 Section 27	1S	13E	45955	746
Margaret 272	560	748	SW 1/4 Section 27	1S	13E	45956	747
Margaret 273	561	594	SW 1/4 Section 26	1S	13E	45957	748
Margaret 274	561	595	SE 1/4 Section 27	1S	13E	45958	749
Margaret 275	561	596	SW 1/4 Section 26	1S	13E	45959	750
Margaret 276	561	596	SE 1/4 Section 27	1S	13E	45960	751
Margaret 277	561	596	SW 1/4 SE 1/4 Section 26	1S	13E	45961	752
Margaret 278	561	597	SW 1/4 SE 1/4 Section 26	1S	13E	45962	753
Margaret 279	561	598	SW 1/4 SE 1/4 Section 26	1S	13E	45963	754
Margaret 280	561	599	SW 1/4 SE 1/4 Section 26	1S	13E	45964	755
Margaret 281	561	600	NE 1/4 NW 1/4 Section 26	1S	13E	45965	756
Margaret 282	561	603	NE 1/4 NW 1/4 Section 26	1S	13E	45966	757
Margaret 283	567	542	NE 1/4 NW 1/4 Section 26	1S	13E	45967	758
Margaret 284	567	543	NE 1/4 NW 1/4 Section 26	1S	13E	45968	759
Margaret 285	567	544	NW 1/4 SW 1/4 Section 23	1S	13E	45969	760
Margaret 286	567	545	SW 1/4 SE 1/4 Section 23	1S	13E	45970	761
Margaret 287	564	540	SW 1/4 SE 1/4 Section 23	1S	13E	45971	762
Margaret 305	565	739	NE 1/4 NW 1/4 Section 23	1S	13E	45985	763
Margaret 306	565	740	NW 1/4 Section 35	1S	13E	45986	764

55/62

Exhibit A

Name of Claim	Book of Records	Page	G&SRB&M Section	Township	Range	AMC	
Resolution No. 22	Dkt 1715	536	S½SW¼SW¼34	1S	13E	355477	820
East No. 9A	2001	886	SW1/429,SE1/429	1S	13E	355529	821
Sun #62A	2001	899	SW1/428	1S	13E	355534	822
Sun #63A	2001	901	SW1/428	1S	13E	355535	823
Sun #64A	2001	903	SW&SE1/428	1S	13E	355536	824
Dan 1	2002	868	SE1/4 3	2S	12E	356180	825
Dan 2	2002	869	SE1/42	2S	12E	356181	826
Dan 3	2002	870	SW1/411	2S	12E	356182	827
Dan 4	2002	871	SE1/4NE1/411	2S	12E	356183	828
Dan 5	2002	872	NW1/4SW1/412,NEWSE1/411	2S	12E	356184	829
Dan 6	2002	873	SE1/4SW1/4 36	1S	12E	356185	830
Dan 7	2002	874	SE1/4SW1/4 36	1S	12E	356186	831
Dan 8	2002	875	SW1/4SE1/4 1,NE1/4 12	2S	12E	356187	832
Dan 9	2002	876	SE1/4SW1/4 1,NE1/4 12	2S	12E	356188	833
Dan 10	2002	877	SE1/4 1	2S	12E	356189	834
Dan 11	2002	878	NE1/412	2S	12E	356190	835
Dan 12	2002	879	NE1/412	2S	12E	356191	836
Dan 13	2002	880	SE1/41,NE1/412	2S	12E	356192	837
Dan 14	2002	881	NE1/4SE1/412	2S	12E	356193	838
Dan 15	2002	882	NE1/4SE1/412	2S	12E	356194	839
Dan 16	2002	883	NE1/412	2S	12E	356195	840
Dan 17	2002	884	SW1/4 1	2S	12E	356196	841
Dan 18	2002	885	SW1/4SE1/4 1	2S	12E	356197	842
Dan 19	2002	886	NW1/411	2S	12E	356198	843
Dan 20	2002	887	SW1/411	2S	12E	356199	844
Dan 21	2002	888	NW1/4SW1/411	2S	12E	356200	845
Dan 22	2002	889	NW1/4SW1/411	2S	12E	356201	846
Dan 23	2002	890	NW1/4SW1/411	2S	12E	356202	847
Dan 24	2002	891	NW1/4NE1/4 2	2S	12E	356203	848
Legal Tender 1	2003	12154	North West 1/4 Section 1	2S	12E	356884	849
Legal Tender 2	2003	12155	North West 1/4 Section 1	2S	12E	356885	850
Legal Tender 3	2003	12156	South West 1/4 Section 1	2S	12E	356886	851
Legal Tender 4	2003	12157	South West 1/4 Section 1	2S	12E	356887	852
Legal Tender 5	2003	12158	North West 1/4 Section 1	2S	12E	356888	853
Legal Tender 6	2003	12159	North West 1/4 Section 1	2S	12E	356889	854
Legal Tender 7	2003	12160	North West 1/4 Section 1	2S	12E	356890	855
Legal Tender 8	2003	12161	North West 1/4 Section 1	2S	12E	356891	856
Legal Tender 9	2003	12162	South East 1/4 Section 1	2S	12E	356892	857
Legal Tender 10	2003	12163	South East 1/4 Section 1	2S	12E	356893	858
Legal Tender 11	2003	12164	North East 1/4 Section 1	2S	12E	356894	859
Legal Tender 12	2003	12165	North East 1/4 Section 1	2S	12E	356895	860
Legal Tender 13	2003	12066	South West 1/4 Section 6	2S	13E	356865	861
Legal Tender 14	2003	12167	South West 1/4 Section 6	2S	13E	356866	862
Legal Tender 15	2003	12168	South West 1/4 Section 6	2S	13E	356867	863
Legal Tender 16	2003	12169	South East 1/4 Section 6	2S	13E	356896	864
Legal Tender 17	2003	12170	North West 1/4 Section 6	2S	13E	356868	865
Legal Tender 18	2003	12171	North West 1/4 Section 6	2S	13E	356869	866
Legal Tender 19	2003	12172	South West 1/4 Section 32	1S	13E	356897	867
Legal Tender 20	2003	12173	South East 1/4 Section 32	1S	13E	356870	868
Legal Tender 21	2003	12174	South East 1/4 Section 33	1S	13E	356871	869
Legal Tender 22	2003	12175	South East 1/4 Section 32	1S	13E	356872	870
Legal Tender 23	2002	69016	North West 1/4 Section 32	1S	13E	356933	871
Galaxy No. 1	2004	2354	SW1/41	2S	12E	359395	872
Gladiator No. 1	2004	2355	NW¼32	2S	12E	359396	873
Gladiator No. 2	2004	2356	NW¼NE¼32	1S	13E	359397	874

Exhibit A

Name of Claim	Book of Records	Page	G&SRB&M Section	Township	Range	AMC	
Mud Springs #14	2010	101320	NE 1/4 Section 31	1S	14E	402511	930
Mud Springs #15	2010	101321	NW 1/4 Section 31	1S	14E	402512	931
Mud Springs #16	2010	101322	NW 1/4 Section 31	1S	14E	402513	932
Mud Springs #17	2010	101323	NW 1/4 Section 31	1S	14E	402514	933
Mud Springs #18	2010	101324	NW 1/4 Section 31	1S	14E	402515	934
Mud Springs #19	2010	101325	NE 1/4 Section 31	1S	14E	402516	935
Mud Springs #20	2010	101326	NE 1/4 Section 31	1S	14E	402517	936
Mud Springs #21	2010	101327	NE 1/4 Section 31	1S	14E	402518	937
Mud Springs #22	2010	101328	NE 1/4 Section 31	1S	14E	402519	938
Mud Springs #23	2010	101329	NW 1/4 Section 31	1S	14E	402520	939
Mud Springs #24	2010	101330	NW 1/4 Section 31	1S	14E	402521	940
Mud Springs #25	2010	101331	NW Section 31	1S	14E	402522	941
Mud Springs #26	2010	101332	NW 1/4 Section 31	1S	14E	402523	942
Mud Springs #27	2010	101333	NE 1/4 Section 31	1S	14E	402524	943
Mud Springs #28	2010	101334	NE 1/4 Section 31	1S	14E	402525	944
Mud Springs #29	2010	101335	SE 1/4 Section 31	1S	14E	402526	945
Mud Springs #30	2010	101336	SE 1/4 Section 31	1S	14E	402527	946
Mud Springs #31	2010	101337	SW 1/4 Section 31	1S	14E	402528	947
Mud Springs #32	2010	101338	SW 1/4 Section 31	1S	14E	402529	948
Mud Springs #33	2010	101339	SW 1/4 Section 31	1S	14E	402530	949
Mud Springs #34	2010	101340	SW 1/4 Section 31	1S	14E	402531	950
Mud Springs #35	2010	101341	SE 1/4 Section 31	1S	14E	402532	951
Mud Springs #36	2010	101342	SE 1/4 Section 31	1S	14E	402533	952
Mud Springs #37	2010	101343	SE 1/4 Section 31	1S	14E	402534	953
Mud Springs #38	2010	101344	SE 1/4 Section 31	1S	14E	402535	954
Mud Springs #39	2010	101345	SW 1/4 Section 31	1S	14E	402536	955
Mud Springs #40	2010	101346	SW 1/4 Section 31	1S	14E	402537	956
Mud Springs #41	2010	101347	SW 1/4 Section 31	1S	14E	402538	957
Mud Springs #42	2010	101348	SW 1/4 Section 31	1S	14E	402539	958
Mud Springs #43	2010	101349	SE 1/4 Section 31	1S	14E	402540	959
Mud Springs #44	2010	101350	SE 1/4 Section 31	1S	14E	402541	960
Roadside #1	2011	122230	SE 1/4 Section 29	1S	13E	405551	961
Roadside #2	2011	122231	SE 1/4 Section 29	1S	13E	405552	962
Roadside #3	2011	122232	SE 1/4 Section 29	1S	13E	405553	963
Roadside #4	2011	122233	SW 1/4 Section 28	1S	13E	405554	964
Roadside #5	2011	122234	SW 1/4 Section 28	1S	13E	405555	965
Oak 40	2011	122235	SW 1/4 Section 28	1S	13E	405556	966

RECEIVED
BLMAZ STATE OFFICE
2011 AUG - 3 A 10:10
PHOENIX, ARIZONA

27/10

52

United States Department of the Interior
 Bureau of Land Management
 LANDS/RECREATION & PLANNING
 ONE N CENTRAL AVE
 PHOENIX, AZ 85004 -2203
 Phone: 602-417-9200

Receipt

No: 2395586

Transaction #: 2470702	
Date of Transaction: 08/03/2011	
CUSTOMER:	
RESOLUTION COPPER MINING LLC 102 W MAGMA HEIGHTS DR SUPERIOR, AZ 85173-2523 US	

LINE #	QTY	DESCRIPTION	REMARKS	UNIT PRICE	TOTAL
1	1.00	LOCATABLE MINERALS / MINING CLAIMS-NOT NEW-UNADJUD, ONE AUTH NO. ONLY / MINING CLAIM MONEY RECEIVED CASES: AMC366558/\$175980.00	MAINT (1257) 2012	- n/a -	175980.00
TOTAL:					\$175,980.00

PAYMENT INFORMATION			
1	AMOUNT:	175840.00	POSTMARKED: N/A
	TYPE:	CHECK	RECEIVED: 08/03/2011
	CHECK NO:	0000012902	
	NAME:	RESOLUTION COPPER MINING LLC 102 W MAGMA HEIGHTS DR SUPERIOR AZ 85173-2523 US	
2	AMOUNT:	140.00	POSTMARKED: N/A
	TYPE:	CHECK	RECEIVED: 08/03/2011
	CHECK NO:	3326	
	NAME:	CORNERSTONE LANDS DLM LLC 11280N SHADOW VISTA PL ORO VALLEY AZ 85742 US	

REMARKS

This receipt was generated by the automated BLM Collections and Billing System and is a paper representation of a portion of the official electronic record contained therein.

AMC 60069

Amc 355529

46919

356180

45684

356865

312984

356884

315168

356933

316548

357097

July 13, 2010

347702

359395

United States Department of Interior
BUREAU OF LAND MANAGEMENT

348024

362903

Arizona State Office

355456

365450

Records Section

One North Central

Suite 800

Phoenix, Arizona 85004

NOTICE OF INTENT TO HOLD
ANNUAL CLAIM MAINTENANCE FEES for 2010/2011,
By RESOLUTION COPPER MINING LLC.

To Whom It May Concern:

The Final Rule as published in the Federal Register implements provisions of the Interior Department and related agencies, Appropriations Act of 2003 (the "Act") that requires an annual rental fee of \$140.00 for each unpatented mining claim and site located and held under the General Mining Law of 1872.

This will serve as notice that **RESOLUTION COPPER MINING LLC.**, a Delaware Corporation, whose address for purposes of this filing is **105 Magma Heights, Superior, Arizona 85273** intends to hold the mining claims and /or mill sites described in **Exhibit A** attached hereto for the assessment years 2010/2011, by payment of the annual claim maintenance fee of \$140.00 per claim or site. Payment of **\$125,720.00** is made herewith for such assessment year for each of the unpatented lode claims and sites. The name, BLM serial number, book and page or index number of recording of the location notice is official records of Pinal County, Arizona, of which are set forth in **Exhibit A** attached hereto and by this reference incorporated herein.

Sincerely,



Richard Lock
Managing Director
RESOLUTION COPPER COMPANY
Manager
RESOLUTION COPPER MINING LLC.

Telephone 520-689-3341

Cc: file

NO. OF CLAIMS
AMOUNT
RECEIPT NO.
INIT.

898
125,720
2175535
AMC

**** BLM-ASO****

A Limited Liability Company

RECEIVED
BLM ARIZONA STATE OFFICE
2010 JUL 22 A 10: 35
PHOENIX, ARIZONA

ENTERED INTO COMPUTER

JUL 27 2010 PB

Exhibit A

**RESOLUTION COPPER MINING LLC
NOTICE OF INTENT TO HOLD THE FOREGOING UNPATENTED MINING CLAIMS
FOR THE YEARS 2010/2011**

Name of Claim	Book of Records	Page	G&SRB&M Section	Township	Range	AMC
Red Brick 1 (Placer)	38	262	NW1/4 4	2S	12E	60069
Apex amended	41	72	SW1/4 25	1S	12E	60083
Ash No. 1	40	272	SE 1/4 25	1S	12E	60084
Ash No. 6	40	276	NE1/4NWV1/4 29	1S	13E	60085
Ash No. 8	40	278	NE1/4SE1/4SW1/4NW1/4 30	1S	13E	60086
Ash No. 9	40	279	NE1/4SE1/4 25	1S	12E	60087
Ash No. 10	40	280	NE1/4SE1/4 25	1S	12E	60088
Ash No. 11	40	281	NE1/4 25	1S	12E	60089
Ash No. 12	40	282	NE1/4 25, NW1/4 30	1S	12E	60090
Ash No. 13	40	283	NW1/4NE1/4 30, NW1/4 29	1S	13E	60091
Ash No. 14	40	284	NW1/4 29	1S	13E	60092
Ash No. 15	40	285	NW1/4NE1/4 29	1S	13E	60093
Ash No. 16 amended	42	179	NW1/4NE1/4SE1/4SW1/4 25	1S	12E	60094
Ash No. 17	Dkt362	255	NE1/4 29	1S	13E	60095
Ash No. 18	Dkt362	256	NW1/4NE1/4 29	1S	13E	60096
Ash No. 19	Dkt362	257	NW1/4 29	1S	13E	60097
Ash No. 20	Dkt362	258	NW1/4 29	1S	13E	60098
Ash No. 21	Dkt362	259	NW1/4 29	1S	13E	60099
Ash No. 22	Dkt362	260	NW1/4NE1/4 30	1S	13E	60100
Ash No. 23	Dkt362	261	NE1/4 30	1S	13E	60101
Ash No. 24	Dkt362	262	NW1/4NE1/4 30	1S	13E	60102
Ash No. 25	Dkt362	263	NW1/4 30	1S	13E	60103
Ash No. 26	Dkt362	264	NE1/4 25	1S	12E	60104
Ash No. 27	Dkt362	265	NE1/4 25	1S	12E	60105
Ash No. 28	Dkt362	266	NE1/4 25	1S	12E	60106
Ash No. 29	Dkt362	267	NW1/4NE1/4 25	1S	12E	60107
Russ No. 8	Dkt687	360	NW1/4 25	1S	12E	60108
Russ No. 9	Dkt687	361	NW1/4 25	1S	12E	60109
Russ No. 10	Dkt687	362	NW1/4 25	1S	12E	60110
Russ No. 11	Dkt687	363	NW1/4 25	1S	12E	60111
Russ No. 12	Dkt687	364	NW1/4NE1/4 25	1S	12E	60112
Russ No. 13	Dkt687	365	NE1/4 26, SE1/4 23	1S	12E	60113
Russ No. 14	Dkt687	366	NE1/4 26, SE1/4 23	1S	12E	60114
Russ No. 15	Dkt687	367	NW1/4 25, NE1/4 26, SE1/4 23, SW1/4 24	1S	12E	60115
Russ No. 16	Dkt687	368	NW1/4 25, SW1/4 24	1S	12E	60116
Russ No. 17A	Dkt693	225	NW1/4 25, SW1/4 24	1S	12E	60117
Russ No. 18A	Dkt693	226	NW1/4 25, SW1/4 24	1S	12E	60118
Russ No. 19A	Dkt693	227	NW1/4 25, SW1/4 24	1S	12E	60119
Russ No. 20A	Dkt693	228	SE1/4SW1/4 24, NW1/4NE1/4 25	1S	12E	60120
Russ No. 21	Dkt687	373	SE1/4 24, NE1/4 25	1S	12E	60121
Russ No. 22	Dkt687	374	SE1/4 24, NE1/4 25	1S	12E	60122
Russ No. 23	Dkt687	375	SE1/4 24, NE1/4 25	1S	12E	60123
Russ No. 24	Dkt687	376	SE1/4 24, NE1/4 25	1S	12E	60124
Black Foot No. 1	F	351	SW1/4SE1/4 25	1S	12E	60125
Black Rock No. 1	41	73	SW1/4 25	1S	12E	60201
Hard Rock N. 8	H	461	SE1/4 36	1S	12E	60126
Hard Rock No. 13	39	43	SE1/4 36	1S	12E	60129
Hard Rock No. 14	39	44	SE1/4 36	1S	12E	60130
Monarch No. 1	F	354	SE1/4SW1/4 36	1S	12E	60131

1
2
3
4
5
6
7
8
9
10
11
12
13
14
15
16
17
18
19
20
21
22
23
24
25
26
27
28
29
30
31
32
33
34
35
36
37
38
39
40
41
42
43
44
45
46
47
48
49

PHOENIX, ARIZONA

60201

Exhibit A

Name of Claim	Book of Records	Page	G&SRB&M Section	Township	Range	AMC	
Nadene amended	41	75	SE1/4 36	1S	12E	60132	50
Nadene No. 1 amended	41	74	SE1/4 36	1S	12E	60133	51
Oak No. 9	34	69	NW1/4SE1/4SW1/4	1S	13E	60136	52
Oak No. 18	34	391	SW1/4 32	1S	13E	60141	53
Oak No. 19	34	392	SW1/4 32	1S	13E	60142	54
Oak No. 20 amended	2002	66912	SW1/4, 32	1S	13E	60143	55
Oak No. 21	34	394	SW1/4 32,SE1/4SW1/4 31	1S	13E	60144	56
Oak No. 22	34	395	SW1/432,SE1/4SW1/431	1S	13E	60145	57
Oak No. 23	34	396	SW1/432,SE1/4SW1/431	1S	13E	60146	58
Oak No. 24	34	397	SW1/431	1S	12E	60147	59
Oak No. 25	34	398	SE1/436	1S	12E	60148	60
Oak No. 26	34	399	SE1/436	1S	12E	60149	61
Oak No. 27	34	400	SE1/436	1S	12E	60150	62
Pine No. 1	Dkt717	441	NW1/4SW1/436	1S	12E	60151	63
Pine No. 2	Dkt717	442	NW1/4NE1/4SE1/4SW1/436	1S	12E	60152	64
Pine No. 3	Dkt717	443	NE1/4SE1/436	1S	12E	60153	65
Pine No. 4	Dkt717	444	NE1/4SE1/436	1S	12E	60154	66
Pine No. 5	Dkt717	445	NE1/4SE1/436	1S	12E	60155	67
Pine No. 6	Dkt717	446	NE1/4SE1/436	1S	12E	60156	68
Pine No. 7	Dkt717	447	NE1/4SE1/436	1S	12E	60157	69
Pine No. 8	Dkt717	448	NE1/436	1S	12E	60158	70
Pine No. 9	Dkt717	449	NE1/436	1S	12E	60159	71
Oak No. 33	Dkt198	499	NE1/429	1S	13E	60160	72
Oak No. 34	Dkt198	500	NE1/429	1S	13E	60161	73
Oak No. 35	Dkt198	501	NE1/429,NW1/428	1S	13E	60162	74
Oak No. 36	Dkt198	502	NW1/428	1S	13E	60163	75
Oak No. 37	Dkt198	503	NW1/428	1S	13E	60164	76
Oak No. 38 amended	2001	30896	NW1/4SW1/428	1S	13E	60165	77
Oak No. 39 amended	2001	30889	NW1/4SW1/428	1S	13E	60166	78
Oak No. 41 amended	2001	30893	NE1/4SE1/429	1S	13E	60168	79
Oak No. 42 Amended	2001	30895	NE1/4SE1/429	1S	13E	60169	80
Oak No. 43	Dkt198	509	SE1/429NE1/432	1S	13E	60170	81
Oak No. 44	Dkt198	510	NE1/432	1S	13E	60171	82
Palace No. 1 amended	41	71	NW1/4SW1/425	1S	12E	60172	83
Ace amended	2002	66913	NE1/4, 1	2S	12E	60173	84
Ace 1	Dkt142	525	NE1/41	2S	12E	60174	85
Ace 2	Dkt142	526	NE1/41	2S	12E	60175	86
Ace 3	Dkt142	527	NE1/4SE1/41	2S	12E	60176	87
Ace 4	Dkt142	528	NE1/4SE1/41	2S	12E	60177	88
Ace 5	Dkt142	529	NE1/4SE1/41	2S	12E	60178	89
Ace 6	Dkt142	530	SE1/41	2S	12E	60179	90
Alto amended	2002	66914	NW1/4, 1	2S	12E	60180	91
Alto No. 1 amended	2002	66915	NW1/4, 1	2S	12E	60181	92
Alto No. 2 amended	2002	66916	NW1/41	2S	12E	60182	93
Alto No. 3 amended	2002	66917	NW1/41	2S	12E	60183	94
Alto No. 4	39	615	NW1/4SW1/41	2S	12E	60184	95
Alto No. 5	39	616	SW1/41	2S	12E	60185	96
Alto No. 7	39	618	NW1/4NE1/4SE1/4SW1/41	2S	12E	60187	97
Alto No. 8 amended	2002	66918	NW1/4, 1	2S	12E	60188	98
Alto No. 9 amended	2002	66919	NW1/4, 1	2S	12E	60189	99
Alto No. 10 amended	2002	66920	NW1/4, 1	2S	12E	60190	100
Alto No. 11	39	622	NW1/4NE1/41	2S	12E	60191	101
Arizona	39	396	SW1/42,NWV1/411	2S	12E	60192	102
Big Ledge amended	41	190	NE1/4SE1/42	2S	12E	60193	103
Wes No. 1	Dkt711	280	NW1/426	1S	12E	60195	104

Exhibit A

Name of Claim	Book of Records	Page	G&SRB&M Section	Township	Range	AMC	
Wes No.2	Dkt711	281	NW1/4NE1/426	1S	12E	60196	105
Brooklyn amended # 2	40	36	SE1/42	2S	12E	60197	106
Chicago amended	39	399	SW1/42	2S	12E	60198	107
Gardner amended #2	46	20	NW1/4SW1/42,NE1/4SE1/43	2S	12E	60199	108
Gussie amended	34	184	NW1/4SW1/42	2S	12E	60200	109
Hard Rock No. 2	41	193	NE1/42	2S	12E	60203	110
Hard Rock No. 6	H	457	SW1/41,NE1/4SE1/42	2S	12E	60204	111
Hard Rock No. 7	H	460	NE1/42	2S	12E	60205	112
Hard Rock No. 11	36	60	NW1/4SW1/41,NE1/4SE1/42	2S	12E	60206	113
Hard Rock No. 12	36	61	NE1/42,NW1/41	2S	12E	60207	114
Horn Silver amended	41	191	NE1/42	2S	12E	60208	115
Horn Silver No. 1	41	195	NE1/42	2S	12E	60209	116
Jane	41	192	NE1/42	2S	12E	60210	117
Johnnie (Little) amended	34	185	NW1/42,NE1/4 3	2S	12E	60211	118
Katie amended	246	21	NW1/42,NE1/4 3	2S	12E	60212	119
Legal-Tender amend #2	41	189	NE1/4NW1/4 2	2S	12E	60213	120
Libbie amended #2	34	186	SW1/4 2	2S	12E	60214	121
Libbie (No.1 amended	34	187	SW1/4 2	2S	12E	60215	122
Libbie No. 2 amended	34	188	SW1/4 2	2S	12E	60216	123
Maggie	39	397	NW1/4 2	2S	12E	60218	124
Michigan amended	39	400	SW1/4 2	2S	12E	60219	125
New York amended #2	40	35	SE1/4 2	2S	12E	60220	126
Rube amended	34	189	SW1/4 2	2S	12E	60221	127
Ruby amended #2	34	190	NW1/4SW1/4 2	2S	12E	60222	128
Sallie	34	195	NW1/42,NE1/4 3	2S	12E	60223	129
Apache Leap	26	353	SW1/41,SE1/4 2	2S	12E	60224	130
Cobre Verde	39	213	NW1/4NE1/4 11	2S	12E	60225	131
Cobre Verde No.1	1/AM/MI	252	NW1/4NE1/4 11	2S	12E	60226	132
Connecting Link	1/AM/MI	313	SW1/41,NW1/4NE1/4 12	2S	12E	60227	133
Connecting Link No. 1	1/AM/MI	204	NW1/4NE1/4 11	2S	12E	60228	134
Connecting Link No. 2	1/AM/MI	205	NE1/4 11,SE1/4 2	2S	12E	60229	135
Connecting Link No. 3	1/AM/MI	206	NE1/4 11,SE1/4 2	2S	12E	60230	136
Connecting Link No. 4	1/AM/MI	207	NE1/4 11,NW1/4 12,SE1/4 2	2S	12E	60231	137
Dacite No. 12	39	69	SE1/412	2S	12E	60238	138
Dacite No. 13	39	70	SW1/47	2S	13E	60239	139
San Juan	D	42	SE1/4SW1/42	2S	12E	60244	140
South Syndicate No. 1	40	256	SE1/41	2S	12E	60245	141
South Syndicate No. 2	40	259	SE1/41	2S	12E	60246	142
South Syndicate No. 3	40	260	SE1/41	2S	12E	60247	143
South Syndicate No. 4	40	261	SE1/41	2S	12E	60248	144
South Syndicate No. 5	40	262	SW1/46	2S	13E	60249	145
Sun #2	DktS09	313	NW1/4NE1/432	1S	13E	60250	146
Sun #3	Dkt509	314	NE1/432	1S	13E	60251	147
Sun #4	Dkt509	315	NW1/4NE1/4SW1/4SE1/432	1S	13E	60252	148
Sun #5	Dkt509	316	NE1/42	1S	13E	60253	149
Sun #6	Dkt509	317	SW1/4SE1/432	1S	13E	60254	150
Sun #7	Dkt509	318	SE1/432	1S	13E	60255	151
Sun #8	Dkt509	319	SW1/4SE1/432	1S	13E	60256	152
Sun #9	DktS09	320	SE1/432	1S	13E	60257	153
Sun #10	Dkt509	321	SW1/4SE1/432	1S	13E	60258	154
Sun #11	Dkt 509	322	SE1/432	1S	13E	60259	155
Sun #12	Dkt509	323	SW1/4SE1/432	1S	13E	60260	156
Sun #13	Dkt509	324	SE1/42	1S	13E	60261	157
Sun #14	Dkt509	325	NW1/46	2S	13E	60262	158
Sun #15	Dkt509	326	NW1/4NE1/46	2S	13E	60263	159

Exhibit A

Name of Claim	Book of Records	Page	G&SRB&M Section	Township	Range	AMC	
Sun #16	Dkt509	327	NW1/46	2S	13E	60264	160
Sun #17	Dkt509	328	NW1/4NE1/46	2S	13E	60265	161
Sun #18	Dkt509	329	NW1/46	2S	13E	60266	162
Sun #19	Dkt509	330	NW1/4NE1/46	2S	13E	60267	163
Sun #20	Dkt509	331	NW1/46	2S	13E	60268	164
Sun #21	Dkt509	332	NW1/4NE1/46	2S	13E	60269	165
Sun #22	Dkt509	333	NW1/4SW1/46	2S	13E	60270	166
Sun #23	Dkt509	334	NW1/4NE1/4SE1/4SW1/46	2S	13E	60271	167
Sun #24	Dkt509	335	SW1/46	2S	13E	60272	168
Sun #25	Dkt509	336	SW1/4SE1/46	2S	13E	60273	169
Sun #26	Dkt509	337	SW1/46	2S	13E	60274	170
Sun #27	Dkt509	338	SW1/4SE1/46	2S	13E	60275	171
Sun #28	Dkt509	339	SW1/4SE1/46	2S	13E	60276	172
Sun #29	Dkt509	340	SE1/46	2S	13E	60277	173
Sun #30	Dkt509	341	SE1/46	2S	13E	60278	174
Sun #31	Dkt509	342	SE1/46	2S	13E	60279	175
Sun #32	Dkt509	343	SE1/4NE1/46	2S	13E	60280	176
Sun #33	Dkt509	344	NE1/46	2S	13E	60281	177
Sun #34	Dkt509	345	NE1/46	2S	13E	60282	178
Sun #35	Dkt509	346	NE1/46	2S	13E	60283	179
Sun #36	Dkt509	347	NE1/46	2S	13E	60284	180
Sun #37	Dkt509	348	SE1/432.SW1/433	1S	13E	60285	181
Sun #38	Dkt509	349	SE1/42.SW1/433	1S	13E	60286	182
Sun #40	Dkt509	351	SW1/4SE1/433	1S	13E	60288	183
Sun #41	Dkt509	352	SW1/4SE1/433	1S	13E	60289	184
Sun #44	Dkt509	355	SE1/433	1S	13E	60290	185
Sun #45	Dkt509	356	SE1/433	1S	13E	60291	186
Sun #48	Dkt509	359	SE1/433.SW1/434	1S	13E	60292	187
Sun #49	Dkt509	360	SE1/433.SW1/434	1S	13E	60293	188
Sun #52	Dkt509	363	NW1/428	1S	13E	60294	189
Sun #53	Dkt509	364	NW1/428	1S	13E	60295	190
Sun #54	Dkt509	365	NW1/4NE1/428	1S	13E	60296	191
Sun #55	Dkt509	366	NE1/428	1S	13E	60297	192
Sun #56	Dkt509	367	NE1/428	1S	13E	60298	193
Sun #57	Dkt509	368	NE1/428	1S	13E	60299	194
Sun #58	Dkt509	369	NE1/428.NW1/427	1S	13E	60300	195
Sun #59	Dkt509	370	NW1/427	1S	13E	60301	196
Sun #60	Dkt509	371	NW1/427	1S	13E	60302	197
Sun #61	Dkt509	372	NW1/427	1S	13E	60303	198
Sun #62 amended	2001	898	SW1/4NW1/428	1S	13E	60304	199
Sun #63 amended	2001	900	SW1/4NW1/428	1S	13E	60305	200
Sun #64 Amended	2001	902	SE1/4SW1/4NW1/4NE1/428	1S	13E	60306	201
Sun #65 Amended	2001	904	SE1/4NE1/428	1S	13E	60307	202
Sun #66 Amended	2001	905	SE1/4NE1/428	1S	13E	60308	203
Sun #67 Amended	2001	906	SE1/4NE1/428	1S	13E	60309	204
Sun #68	Dkt509	379	SE1/4NE1/428.SW1/4NW1/427	1S	13E	60310	205
Sun #69	Dkt509	380	SW1/4NW1/427	1S	13E	60311	206
Sun #70	Dkt509	381	SW1/4NW1/427	1S	13E	60312	207
Sun #71	Dkt509	382	SW1/4NW1/427	1S	13E	60313	208
Sun #42A	Dkt736	743	SW1/4SE1/433	1S	13E	60314	209
Sun #46 A	Dkt736	744	SE1/433	1S	13E	60315	210
Sun #50A	Dkt736	745	SE1/433.SW1/434	1S	13E	60316	211
Annex	38	118	NW1/4I.NE1/4II	2S	12E	60362	212
Apes	38	117	NW1/412.NE1/411	2S	12E	60363	213
Broken Hill No. 1	38	157	SW1/4SE1/411	2S	12E	60364	214

Exhibit A

Name of Claim	Book of Records	Page	G&SRB&M Section	Township	Range	AMC	
CobreVerdeNo.2	1/AM/MI	253	NW1/4NE1/411	2S	12E	60365	215
CobreVerdeNo.3	20	605	SE1/4SW1/4NW1/4NE1/411	2S	12E	60366	216
Copper Bell Amended	38	116	NW1/412	2S	12E	60367	217
Illinois amended	1/AM/MI	265	NE1/411	2S	12E	60389	218
Indiana	F	572	NE1/411	2S	12E	60390	219
Iowa	F	573	NE1/411	2S	12E	60391	220
Lead Hill	21	272	NE1/4SE1/411	2S	12E	60392	221
South Syndicate No. 6	40	263	SE1/41,NE1/412	2S	12E	60394	222
South Syndicate No. 7	40	264	NW1/47	2S	13E	60395	223
South Syndicate No. 8	40	265	NW1/47	2S	13E	60396	224
South Syndicate No. 9	40	266	NW1/4NE1/47,SW1/46	2S	13E	60397	225
South Syndicate No. 10	40	267	NW1/4SW1/47	2S	13E	60398	226
South Syndicate No. 11	40	268	NW1/4NE1/4SE1/4SW1/47	2S	13E	60399	227
South Syndicate No. 12	40	269	NW1/4NE1/4SE1/47	2S	13E	60400	228
Touch Not No.2 amended	1/AM/MI	315	NE1/4SE1/412	2S	12E	60401	229
Extension No. 1A	968	22	SW1/47	2S	13E	60402	230
Extension No. 2	40	410	SW1/4SE1/47	2S	13E	60403	231
Extension No. 3	40	411	NE1/47	2S	13E	60404	232
Extension No. 4	40	409	SW1/47,NW1/418	2S	13E	60405	233
Extension No. 5	40	412	SW1/47,NW1/418	2S	13E	60406	234
Extension No. 6	40	413	SW1/47,NW1/4NE1/418	2S	13E	60407	235
Extension No. 7	40	414	SW1/4SE1/4NE1/418	2S	13E	60408	236
Extension No. 8	40	415	SW1/47,NE1/418	2S	13E	60409	237
Extension No. 31	610	71	SE1/47,NE1/418	2S	13E	60433	238
Extension No. 32	610	72	SE1/47	2S	13E	60434	239
Extension No. 33	610	73	SE1/4NE1/47	2S	13E	60435	240
Extension No. 34	610	74	SE1/4NE1/47	2S	13E	60436	241
Extension No. 35	610	75	NE1/47	2S	13E	60437	242
Extension No. 36	610	76	NE1/47	2S	13E	60438	243
Extension No. 37	610	77	NE1/47	2S	13E	60439	244
Extension No. 38	610	78	NE1/47	2S	13E	60440	245
Extension No. 39	610	79	NE1/47,SE1/46	2S	13E	60441	246
Extension No. 40	610	80	NE1/47,SE1/46	2S	13E	60442	247
Extension No. 41	610	81	NE1/47,SE1/46	2S	13E	60443	248
Oak No. 45	Dkt566	177	NW1/429	1S	13E	60452	249
Broken Hill No. 2	38	155	SE1/4SW1/4NW1/411	2S	12E	60453	250
Eric #1	1997-029460	1	NE1/422 & NW1/423	1S	13E	347702	251
Eric #2	1997-029461	1	NE1/422	1S	13E	347703	252
Eric #3	1997-029462	1	NW1/422&NE1/422	1S	13E	347704	253
Eric #4	1997-029463	1	NW1/422	1S	13E	347705	254
Eric #5	1997-029464	1	NE1/421	1S	13E	347706	255
Eric #6	1997-029465	1	NW1/421 & NE1/421	1S	13E	347707	256
Eric #7	1997-029466	1	NW1/421	1S	13E	347708	257
Eric #8	1997-029467	1	NE1/420 & NW1/421	1S	13E	347709	258
Eric #9	1997-029468	1	NE1/420	1S	13E	347710	259
Eric #10	1997-029469	1	SE1/417	1S	13E	347711	260
Eric #11	1997-029470	1	SE1/417&SW1/416	1S	13E	347712	261
Eric #12	1997-029471	1	SW1/416	1S	13E	347713	262
Eric #13	1997-029472	1	SW1/416 & SE1/416	1S	13E	347714	263
Eric #14	1997-029473	1	SE1/416	1S	13E	347715	264
Eric #15	1997-029474	1	SW1/415	1S	13E	347716	265
Eric #16	1997-029475	1	SW1/415&S1/415	1S	13E	347717	266
Eric #17	1997-029476	1	SW1/415	1S	13E	347718	267
Eric #18	1997-029477	1	SE1/415&SW1/414	1S	13E	347719	268
Eric #19	1997-029478	1	SW1/414	1S	13E	347720	269

TODENIX, ARIZONA

Exhibit A

Name of Claim	Book of Records	Page	G&SRB&M Section	Township	Range	AMC	
Eric #20	1997-029479	1	SW¼14	1S	13E	347721	270
Eric #21	1997-029480	1	SW¼14	1S	13E	347722	271
Eric #22	1997-029481	1	SW¼14	1S	13E	347723	272
Eric #23	1997-029482	1	SW¼14	1S	13E	347724	273
Eric #24	1997-029483	1	SW¼14&SE¼15	1S	13E	347725	274
Eric #25	1997-029484	1	SE¼15	1S	13E	347726	275
Eric #26	1997-029485	1	SE¼15	1S	13E	347727	276
Eric #27	1997-029486	1	SE¼15	1S	13E	347728	277
Eric #28	1997-029487	1	SE¼15&SW¼15	1S	13E	347729	278
Eric #29	1997-029488	1	SW¼15	1S	13E	347730	279
Eric #30	1997-029489	1	SW¼15	1S	13E	347731	280
Eric #31	1997-029490	1	SW¼15	1S	13E	347732	281
Eric #32	1997-029491	1	SW¼15	1S	13E	347733	282
Eric #33	1997-029492	1	SW¼16	1S	13E	347734	283
Eric #34	1997-029493	1	SE¼16	1S	13E	347735	284
Eric #35	1997-029494	1	SW¼16 & SE¼16	1S	13E	347736	285
Eric #36	1997-029495	1	SW¼16	1S	13E	347737	286
Eric #37	1997-029496	1	SE¼17 & SW¼16	1S	13E	347738	287
Eric #38	1997-029497	1	SE¼17	1S	13E	347739	288
Eric #39	1997-029498	1	SE¼17	1S	13E	347740	289
Eric #40	1997-029499	1	SE¼17 & SW¼16	1S	13E	347741	290
Eric #41	1997-029500	1	SW¼16	1S	13E	347742	291
Eric #42	1997-029501	1	SW¼16&SE¼16	1S	13E	347743	292
Eric #43	1997-029502	1	SE¼16	1S	13E	347744	293
Eric #44	1997-029503	1	NE¼16&SE¼16	1S	13E	347745	294
Eric #45	1997-029504	1	SW¼16&SE¼16	1S	13E	347746	295
Eric #46	1997-029505	1	SW¼16	1S	13E	347747	296
Eric #47	1997-029506	1	SE¼17&SW¼16	1S	13E	347748	297
Eric #48	1997-029507	1	SE¼17	1S	13E	347749	298
Eric #49	1997-029508	1	NE¼17&SE¼17	1S	13E	347750	299
Eric #50	1997-029509	1	NE¼17,SE¼17,NW¼16,SW¼16	1S	13E	347751	300
Eric #51	1997-029510	1	NW¼16 & SW¼16	1S	13E	347752	301
Eric #52	1997-029511	1	NE¼16,NW¼16,SE¼16,SW¼16	1S	13E	347753	302
Eric #53	1997-029512	1	NW¼16&NE¼16	1S	13E	347754	303
Eric #54	1997-029513	1	NW¼16	1S	13E	347755	304
Eric #55	1997-029514	1	NE¼17&NW¼16	1S	13E	347756	305
Eric #56	1997-029515	1	NE¼17	1S	13E	347757	306
Eric #57	1997-029516	1	NE¼16&SE¼16	1S	13E	347758	307
Eric #58	1997-029517	1	NE¼16&SE¼16	1S	13E	347759	308
Eric #59	1997-029518	1	NW¼15&SW¼15	1S	13E	347760	309
Eric #60	1997-029519	1	SW¼15&NW¼15	1S	13E	347761	310
Eric #61	1997-029520	1	NW¼15&SW¼15	1S	13E	347762	311
Eric #62	1997-029521	1	NW¼15&SW¼15	1S	13E	347763	312
Eric #63	1997-029522	1	NW¼15,SW¼15,SE¼15,NE¼15	1S	13E	347764	313
Eric #64	1997-029523	1	NE¼15&SE¼15	1S	13E	347765	314
Eric #65	1997-029524	1	NE¼15&SE¼15	1S	13E	347766	315
Eric #66	1997-029525	1	NE¼15&SE¼15	1S	13E	347767	316
Eric #67	1997-029526	1	NE¼15,SE¼15,NW¼14,SW¼14	1S	13E	347768	317
Eric #68	1997-029527	1	SW¼14 & NW¼14	1S	13E	347769	318
Eric #69	1997-029528	1	SW¼14&NW¼14	1S	13E	347770	319
Eric #70	1997-029529	1	SW¼14&NW¼14	1S	13E	347771	320
Eric #71	1997-029530	1	SW¼14&NW¼14	1S	13E	347772	321
Eric #72	1997-029531	1	SW¼14 & NW¼14	1S	13E	347773	322
Eric #73	1997-029532	1	NE¼14	1S	13E	347774	323
Eric #74	1997-029533	1	NE¼14	1S	13E	347775	324

TERRITORY, ARIZONA

Exhibit A

Name of Claim	Book of Records	Page	G&SRB&M Section	Township	Range	AMC	
Eric #75	1997-029534	1	NW¼14&NE¼14	1S	13E	347776	325
Eric #76	1997-029535	1	NW¼14	1S	13E	347777	326
Eric #77	1997-029536	1	NW¼14	1S	13E	347778	327
Eric #78	1997-029537	1	NW¼14	1S	13E	347779	328
Eric #79	1997-029538	1	NW¼14	1S	13E	347780	329
Eric #80	1997-029539	1	NE¼15&NW¼14	1S	13E	347781	330
Eric #81	1997-029540	1	NE¼15	1S	13E	347782	331
Eric #82	1997-029541	1	NE¼15	1S	13E	347783	332
Eric #83	1997-029542	1	NE¼15	1S	13E	347784	333
Eric #84	1997-029543	1	NW¼15&NE¼15	1S	13E	347785	334
Eric #85	1997-029544	1	NW¼15	1S	13E	347786	335
Eric #86	1997-029545	1	NW¼15	1S	13E	347787	336
Eric #87	1997-029546	1	NW¼15	1S	13E	347788	337
Eric #88	1997-029547	1	NW¼15	1S	13E	347789	338
Eric #89	1997-029548	1	NE¼16	1S	13E	347790	339
Eric #90	1997-029549	1	NE¼16	1S	13E	347791	340
Eric #91	1997-029550	1	NE¼16	1S	13E	347792	341
Eric #92	1997-029551	1	NW¼16 & NE¼16	1S	13E	347793	342
Eric #93	1997-029552	1	NW¼16	1S	13E	347794	343
Eric #94	1997-029553	1	NE¼17&NW¼16	1S	13E	347795	344
Eric #95	1997-029554	1	NE¼17	1S	13E	347796	345
Eric #97	1997-029555	1	NE¼17	1S	13E	347797	346
Eric #98	1997-029556	1	NE¼17	1S	13E	347798	347
Eric #99	1997-029557	1	NE¼17&NW¼16	1S	13E	347799	348
Eric #100	1997-029558	1	NW¼16	1S	13E	347800	349
Eric #101	1997-029559	1	NW¼16&NE¼16	1S	13E	347801	350
Eric #102	1997-029560	1	NW¼16,NE¼16,SW¼9,SE¼9	1S	13E	347802	351
Eric #103	1997-029561	1	NW¼16 & SW¼9	1S	13E	347803	352
Eric #104	1997-029562	1	SE¼8,NE¼17,SW¼9, NW¼16	1S	13E	347804	353
Eric #105	1997-029563	1	SE¼8&NE¼17	1S	13E	347805	354
Eric #106	1997-029564	1	SE¼8	1S	13E	347806	355
Eric #107	1997-029565	1	SE¼8 & SW¼9	1S	13E	347807	356
Eric #108	1997-029566	1	SW¼9	1S	13E	347808	357
Eric #109	1997-029567	1	SW¼9 & SE¼9	1S	13E	347809	358
Eric #110	1997-029568	1	SW¼9 & SE¼9	1S	13E	347810	359
Eric #111	1997-029569	1	SW¼9	1S	13E	347811	360
Eric #112	1997-029570	1	SE¼8 & SW¼9	1S	13E	347812	361
Eric #113	1997-029571	1	SE¼8	1S	13E	347813	362
Eric #114	1997-029572	1	SW¼8,SE¼8,NW¼17,NE¼17	1S	13E	347814	363
Eric #115	1997-029573	1	NE¼8,SE¼8,NW¼8,SW¼8	1S	13E	347815	364
Eric #116	1997-029574	1	SE¼8	1S	13E	347816	365
Eric #117	1997-029575	1	SE¼8 " SW¼9	1S	13E	347817	366
Eric #118	1997-029576	1	SW¼9	1S	13E	347818	367
Eric #119	1997-029577	1	SW¼9 & SE¼9	1S	13E	347819	368
Eric #120	1997-029578	1	SW¼9 & SE¼9	1S	13E	347820	369
Eric #121	1997-029579	1	SW¼9	1S	13E	347821	370
Eric #122	1997-029580	1	SE¼8 & SW¼9	1S	13E	347822	371
Eric #123	1997-029581	1	SE¼8	1S	13E	347823	372
Eric #124	1997-029582	1	NE¼8 & SE¼8	1S	13E	347824	373
Eric #125	1997-029583	1	NE¼8,SE¼8,NW¼9,SW¼9	1S	13E	347825	374
Eric #126	1997-029584	1	NW¼9 & SW¼9	1S	13E	347826	375
Eric #127	1997-029585	1	NE¼9,SE¼9,SW¼9,NW¼9	1S	13E	347827	376
Eric #128	1997-029586	1	NW¼9&NE¼9	1S	13E	347828	377
Eric #129	1997-029587	1	NW¼9	1S	13E	347829	378
Eric #130	1997-029588	1	NE¼8 & NW¼9	1S	13E	347830	379

JUL 22 2010
 ARIZONA
 COUNTY CLERK
 PHOENIX

Exhibit A

Name of Claim	Book of Records	Page	G&SRB&M Section	Township	Range	AMC	
Eric #131	1997-029589	1	NE $\frac{1}{4}$ 8 & NW $\frac{1}{4}$ 9	1S	13E	347831	380
Eric #132	1997-029590	1	NW $\frac{1}{4}$ 9	1S	13E	347832	381
Eric #133	1997-029591	1	NW $\frac{1}{4}$ 9&NE $\frac{1}{4}$ 9	1S	13E	347833	382
Eric #135	1997-029592	1	SW $\frac{1}{4}$ 12	1S	13E	347834	383
Eric #136	1997-029593	1	SE $\frac{1}{4}$ 11&SW $\frac{1}{4}$ 12	1S	13E	347835	384
Eric #137	1997-029594	1	SE $\frac{1}{4}$ 11	1S	13E	347836	385
Eric #138	1997-029595	1	NE $\frac{1}{4}$ 14&SE $\frac{1}{4}$ 11	1S	13E	347837	386
Eric #139	1997-029596	1	NE $\frac{1}{4}$ 14 & SE $\frac{1}{4}$ 11	1S	13E	347838	387
Eric #140	1997-029597	1	NW $\frac{1}{4}$ 14,NE $\frac{1}{4}$ 14,SW $\frac{1}{4}$ 11,SE $\frac{1}{4}$ 11	1S	13E	347839	388
Eric #141	1997-029598	1	NW $\frac{1}{4}$ 14&SW $\frac{1}{4}$ 11	1S	13E	347840	389
Eric #142	1997-029599	1	NW $\frac{1}{4}$ 14&SW $\frac{1}{4}$ 11	1S	13E	347841	390
Eric #143	1997-029600	1	NW $\frac{1}{4}$ 14&SW $\frac{1}{4}$ 11	1S	13E	347842	391
Eric #144	1997-029601	1	NW $\frac{1}{4}$ 14&SW $\frac{1}{4}$ 11	1S	13E	347843	392
Eric #145	1997-029602	1	NE $\frac{1}{4}$ 15, NW $\frac{1}{4}$ 14,SE $\frac{1}{4}$ 10,SW $\frac{1}{4}$ 11	1S	13E	347844	393
Eric #146	1997-029603	1	NE $\frac{1}{4}$ 15&SE $\frac{1}{4}$ 10	1S	13E	347845	394
Eric #147	1997-029604	1	NE $\frac{1}{4}$ 15 & SE $\frac{1}{4}$ 10	1S	13E	347846	395
Eric #148	1997-029605	1	NW $\frac{1}{4}$ 15 & SE $\frac{1}{4}$ 10	1S	13E	347847	396
Eric #149	1997-029606	1	NW $\frac{1}{4}$ 15,NE $\frac{1}{4}$ 15, SW $\frac{1}{4}$ 10,SE $\frac{1}{4}$ 10	1S	13E	347848	397
Eric #150	1997-029607	1	NW $\frac{1}{4}$ 15&SW $\frac{1}{4}$ 10	1S	13E	347849	398
Eric #151	1997-029608	1	NW $\frac{1}{4}$ 15&SW $\frac{1}{4}$ 10	1S	13E	347850	399
Eric #152	1997-029609	1	NW $\frac{1}{4}$ 15&SW $\frac{1}{4}$ 10	1S	13E	347851	400
Eric #153	1997-029610	1	NW $\frac{1}{4}$ 15&SW $\frac{1}{4}$ 10	1S	13E	347852	401
Eric #154	1997-029611	1	NE $\frac{1}{4}$ 16&SE $\frac{1}{4}$ 9	1S	13E	347853	402
Eric #155	1997-029612	1	NE $\frac{1}{4}$ 16 & SE $\frac{1}{4}$ 9	1S	13E	347854	403
Eric #156	1997-029613	1	NE $\frac{1}{4}$ 16 & SE $\frac{1}{4}$ 9	1S	13E	347855	404
Eric #157 amended	1998-000721	1	NE $\frac{1}{4}$ 9	1S	13E	347856	405
Eric #158 amended	1998-000721	2	NE $\frac{1}{4}$ 9	1S	13E	347857	406
Eric #159 amended	1998-000721	3	NE $\frac{1}{4}$ 9	1S	13E	347858	407
Eric #160	1997-029617	1	NW $\frac{1}{4}$ 10	1S	13E	347859	408
Eric #161	1997-029618	1	NW $\frac{1}{4}$ 10	1S	13E	347860	409
Eric #162	1997-029619	1	NW $\frac{1}{4}$ 10	1S	13E	347861	410
Eric #163	1997-029620	1	NW $\frac{1}{4}$ 10	1S	13E	347862	411
Eric #164	1997-029621	1	NW $\frac{1}{4}$ 10 & sw $\frac{1}{4}$ 10	1S	13E	347863	412
Eric #165	1997-029622	1	NE $\frac{1}{4}$ 10 & SE $\frac{1}{4}$ 10	1S	13E	347864	413
Eric #166	1997-029623	1	NE $\frac{1}{4}$ 10 & SE $\frac{1}{4}$ 10	1S	13E	347865	414
Eric #167	1997-029624	1	NE $\frac{1}{4}$ 10&SE $\frac{1}{4}$ 10	1S	13E	347866	415
Eric #168 amended	1198-000721	4	NE 1/4 10,SE 1/4 10, NW 1/4	1S	13E	347867	416
Eric #169	1997-029626	1	NE $\frac{1}{4}$ 11&SW $\frac{1}{4}$ 11	1S	13E	347868	417
Eric #170	1997-029627	1	NW $\frac{1}{4}$ 11&SW $\frac{1}{4}$ 11	1S	13E	347869	418
Eric #171	1997-029628	1	NW $\frac{1}{4}$ 11&SW $\frac{1}{4}$ 11	1S	13E	347870	419
Eric #172	1997-029629	1	NW $\frac{1}{4}$ 11&SW $\frac{1}{4}$ 11	1S	13E	347871	420
Eric #173	1997-029630	1	NW $\frac{1}{4}$ 11 & SW $\frac{1}{4}$ 11 & NE $\frac{1}{4}$ 11 &	1S	13E	347872	421
Eric #174	1997-029631	1	NE $\frac{1}{4}$ 11&SE $\frac{1}{4}$ 11	1S	13E	347873	422
Eric #175	1997-029632	1	NE $\frac{1}{4}$ 11 & SE $\frac{1}{4}$ 11	1S	13E	347874	423
Eric #176	1997-029633	1	NE $\frac{1}{4}$ 11&SE $\frac{1}{4}$ 11	1S	13E	347875	424
Eric #177	1997-029634	1	NE $\frac{1}{4}$ 11 & SE $\frac{1}{4}$ 11 & NW $\frac{1}{4}$ 12 &	1S	13E	347876	425
Eric #178	1997-029635	1	NE $\frac{1}{4}$ 11	1S	13E	347877	426
Eric #179	1997-029636	1	NE $\frac{1}{4}$ 11	1S	13E	347878	427
Eric #180	1997-029637	1	NE $\frac{1}{4}$ 11	1S	13E	347879	428
Eric #181	1997-029638	1	NW $\frac{1}{4}$ 11&NE $\frac{1}{4}$ 11	1S	13E	347880	429
Eric #182	1997-029639	1	NW $\frac{1}{4}$ 11	1S	13E	347881	430
Eric #183	1997-029640	1	NW $\frac{1}{4}$ 11	1S	13E	347882	431
Eric #184	1997-029641	1	NW $\frac{1}{4}$ 11	1S	13E	347883	432
Eric #185	1997-029642	1	NW $\frac{1}{4}$ 11	1S	13E	347884	433
Eric #186	1997-029643	1	NE $\frac{1}{4}$ 10&NW $\frac{1}{4}$ 11	1S	13E	347885	434

Exhibit A

Name of Claim	Book of Records	Page	G&SRB&M Section	Township	Range	AMC	
Eric #187	1997-029644	1	NE¼10	1S	13E	347886	435
Eric #188	1997-029645	1	NE¼10	1S	13E	347887	436
Eric #189	1997-029646	1	NE¼10	1S	13E	347888	437
Eric #190	1997-029647	1	NW¼10	1S	13E	347889	438
Eric #191	1997-029648	1	NW¼10	1S	13E	347890	439
Eric #192	1997-029649	1	Nw¼10	1S	13E	347891	440
Eric #193	1997-029650	1	NW¼10	1S	13E	347892	441
Eric #194	1997-029651	1	NW¼10	1S	13E	347893	442
Eric #195	1997-029652	1	NE¼9	1S	13E	347894	443
Eric #196	1997-029653	1	NE¼9	1S	13E	347895	444
Eric #197	1997-029654	1	NE¼9	1S	13E	347896	445
Eric #198	1997-029655	1	SE¼4 & NE¼9	1S	13E	347897	446
Eric #199	1997-029656	1	SE¼4 & NE¼9	1S	13E	347898	447
Eric #200	1997-029657	1	SE¼4 & NE¼9	1S	13E	347899	448
Eric #201	1997-029658	1	NW¼10&SW¼3	1S	13E	347900	449
Eric #202	1997-029659	1	NW¼10 & SW¼3	1S	13E	347901	450
Eric #203	1997-029660	1	NW¼10 & SW¼3	1S	13E	347902	451
Eric #204	1997-029661	1	NW¼10 & SW¼3	1S	13E	347903	452
Eric #205	1997-029662	1	NW¼10,NE¼10,SW¼3,SE¼3	1S	13E	347904	453
Eric #206	1997-029663	1	SE¼8&NE¼10	1S	13E	347905	454
Eric #207	1997-029664	1	SE¼3 & NE¼10	1S	13E	347906	455
Eric #208	1997-029665	1	SE¼3& NE¼10	1S	13E	347907	456
Eric #209	1997-029666	1	SE¼3,SW¼2,NE¼10,NW¼11	1S	13E	347908	457
Eric #210	1997-029667	1	SW¼2&NW¼11	1S	13E	348024	458
Eric #211	1997-029668	1	SW¼2&NW¼11	1S	13E	348025	459
Eric #212	1997-029669	1	NW¼11&SW¼2	1S	13E	348026	460
Eric #213	1997-029670	1	SW¼2&NW¼11	1S	13E	348027	461
Eric #214 amended	1998-721	5	SW¼2,SE¼2,NW¼11,NE¼1 1	1S	13E	348028	462
Eric #215	1997-029672	1	NE¼11 & SE¼2	1S	13E	348029	463
Eric #216	1997-029673	1	SE¼2 & NE¼11	1S	13E	348030	464
Eric #217	1997-029674	1	SE¼2	1S	13E	348031	465
Eric #218 amended	1998-000721	6	SW¼2 & SE¼2	1S	13E	348032	466
Eric #219	1997-029676	1	SW¼2	1S	13E	348033	467
Eric #220	1997-029677	1	SW¼2	1S	13E	348034	468
Eric #221	1997-029678	1	SW¼2	1S	13E	348035	469
Eric #222	1997-029679	1	SW¼2	1S	13E	348036	470
Eric #223	1997-029680	1	SE¼3 & SW¼2	1S	13E	348037	471
Eric #224 amended	1998-000721	7	NE¼10 & SE¼3	1S	13E	348038	472
Eric #225	1997-029682	1	SE¼3	1S	13E	348039	473
Eric #226	1997-029683	1	SE¼3	1S	13E	348040	474
Eric #227	1997-029684	1	SW¼3 & SE¼3	1S	13E	348041	475
Eric #228 amended	1998-000721	8	NW¼10& SW¼3	1S	13E	348042	476
Eric #229 amended	1998-000721	9	NW¼10&SW¼3	1S	13E	348043	477
Eric #230	1997-029687	1	SE¼3 & NE¼3	1S	13E	348044	478
Eric #231	1997-029688	1	SE¼3&NE¼3	1S	13E	348045	479
Eric #232	1997-029689	1	SE¼3,NE¼3,SW¼2,NW¼2	1S	13E	348046	480
Eric #233	1997-029690	1	SW¼2&NW¼2	1S	13E	348047	481
Eric #234	1997-029691	1	SW¼2&NW¼2	1S	13E	348048	482
Eric #235	1997-029692	1	SW¼2 & NW¼2	1S	13E	348049	483
Eric #236 amended	1998-000721	10	NW 1/4 2, SW 1/4 2	1S	13E	348050	484
Eric #237	1997-029694	1	NE¼2 & SE¼2	1S	13E	348051	485
Eric #238	1997-029695	1	NE¼2	1S	13E	348052	486
Eric #239	1997-029696	1	NE¼2	1S	13E	348053	487
Eric #240	1997-029697	1	NW¼2	1S	13E	348054	488
Eric #241	1997-029698	1	SE¼4&NE¼9	1S	13E	348055	489

PI CENIX, ARIZONA

Exhibit A

Name of Claim	Book of Records	Page	G&SRB&M Section	Township	Range	AMC	
Eric #242	1997-029699	1	SE $\frac{1}{2}$	1S	13E	348056	490
Eric #243	1997-029700	1	NW $\frac{1}{2}$ 28	1S	13E	348057	491
Eric #244	1997-029701	1	NW $\frac{1}{2}$ 28 & NE $\frac{1}{2}$ 28	1S	13E	348058	492
Eric #245	1997-029702	1	NE $\frac{1}{2}$ 28	1S	13E	348059	493
Eric #246	1997-029703	1	NE $\frac{1}{2}$ 28&NW $\frac{1}{2}$ 27	1S	13E	348060	494
Eric #247	1997-029704	1	NW $\frac{1}{2}$ 28	1S	13E	348061	495
Eric #248	1997-029705	1	NE $\frac{1}{2}$ 2	1S	13E	348062	496
Eric #249	1997-029706	1	NE $\frac{1}{2}$ 2	1S	13E	348063	497
Eric #250	1997-029707	1	NE $\frac{1}{2}$ 20 & NW $\frac{1}{2}$ 20	1S	13E	348064	498
Eric #251	1997-029708	1	NE $\frac{1}{2}$ 20, NW $\frac{1}{2}$ 20, SW $\frac{1}{2}$ 20, SE $\frac{1}{2}$ 20	1S	13E	348065	499
Eric #252	1997-029709	1	SW $\frac{1}{2}$ 20 & NW $\frac{1}{2}$ 20	1S	13E	348066	500
Eric #253	1997-029710	1	NW $\frac{1}{2}$ 20	1S	13E	348067	501
Eric #254	1997-029711	1	N-W $\frac{1}{2}$ 20	1S	13E	348068	502
Eric #255	1997-029712	1	NW $\frac{1}{2}$ 20 & SW $\frac{1}{2}$ 20	1S	13E	348069	503
Eric #256	1997-029713	1	NW $\frac{1}{2}$ 20 & SW $\frac{1}{2}$ 20	1S	13E	348070	504
Eric #257	1997-029714	1	NW $\frac{1}{2}$ 20	1S	13E	348071	505
Eric #258	1997-029715	1	NW $\frac{1}{2}$ 20	1S	13E	348072	506
Eric #259	1997-029716	1	NW $\frac{1}{2}$ 20 & SW $\frac{1}{2}$ 20	1S	13E	348073	507
Eric #260	1997-029717	1	NE $\frac{1}{2}$ 19, SE $\frac{1}{2}$ 19, NW $\frac{1}{2}$ 20, SW $\frac{1}{2}$ 20	1S	13E	348074	508
Eric #261	1997-029718	1	NE $\frac{1}{2}$ 19 & NW $\frac{1}{2}$ 20	1S	13E	348075	509
Eric #262	1997-029719	1	NW $\frac{1}{2}$ 19&NE $\frac{1}{2}$ 19	1S	13E	348076	510
Eric #263	1997-029720	1	NE $\frac{1}{2}$ 19, SE $\frac{1}{2}$ 19, NW $\frac{1}{2}$ 19, SW $\frac{1}{2}$ 19	1S	13E	348077	511
Eric #264	1997-029721	1	SW $\frac{1}{2}$ 19 & SE $\frac{1}{2}$ 19	1S	13E	348078	512
Eric #265	1997-029722	1	SE $\frac{1}{2}$ 19 & SW $\frac{1}{2}$ 20	1S	13E	348079	513
Eric #266	1997-029723	1	SW $\frac{1}{2}$ 20	1S	13E	348080	514
Eric #267	1997-029724	1	SW $\frac{1}{2}$ 20	1S	13E	348081	515
Eric #268	1997-029725	1	SW $\frac{1}{2}$ 20	1S	13E	348082	516
Eric #269	1997-029726	1	SW $\frac{1}{2}$ 20	1S	13E	348083	517
Eric #270	1997-029727	1	SE $\frac{1}{2}$ 20 & SW $\frac{1}{2}$ 20	1S	13E	348084	518
Eric #271	1997-029728	1	SE $\frac{1}{2}$ 20, SW $\frac{1}{2}$ 20, NW $\frac{1}{2}$ 29, NE $\frac{1}{2}$ 29	1S	13E	348085	519
Eric #272	1997-029729	1	SW $\frac{1}{2}$ 20&NW $\frac{1}{2}$ 29	1S	13E	348086	520
Eric #273 amended	1998-000721	11	SE $\frac{1}{2}$ 19&NE $\frac{1}{2}$ 30	1S	13E	348087	521
Eric #274	1997-029731	1	NE $\frac{1}{2}$ 20, NW $\frac{1}{2}$ 20, SW $\frac{1}{2}$ 17, SE $\frac{1}{2}$ 17	1S	13E	348088	522
Eric #275	1997-029732	1	NW $\frac{1}{2}$ 20 & SW $\frac{1}{2}$ 17	1S	13E	348089	523
Eric #276	1997-029733	1	NW $\frac{1}{2}$ 20 & SW $\frac{1}{2}$ 17	1S	13E	348090	524
Eric #277	1997-029734	1	NW $\frac{1}{2}$ 20 & SW $\frac{1}{2}$ 17	1S	13E	348091	525
Eric #278	1997-029735	1	NW $\frac{1}{2}$ 20 & SW $\frac{1}{2}$ 17	1S	13E	348092	526
Eric #280	1997-029736	1	SE $\frac{1}{2}$ 13 & NE $\frac{1}{2}$ 24	1S	13E	348093	527
Eric #281	1997-029737	1	SW $\frac{1}{2}$ 18&NW $\frac{1}{2}$ 19	1S	14E	348094	528
Eric #282	1997-029738	1	SW $\frac{1}{2}$ 18&NW $\frac{1}{2}$ 19	1S	14E	348095	529
Eric #283	1997-029739	1	SW $\frac{1}{2}$ 18&NW $\frac{1}{2}$ 19	1S	14E	348096	530
Eric #284	1997-029740	1	SW $\frac{1}{2}$ 18&NW $\frac{1}{2}$ 19	1S	14E	348097	531
Eric #285	1997-029741	1	SW $\frac{1}{2}$ 18, SE $\frac{1}{2}$ 15, NW $\frac{1}{2}$ 19, NE $\frac{1}{2}$ 19	1S	14E	348098	532
Eric #286	1997-029742	1	SE $\frac{1}{2}$ 18	1S	14E	348099	533
Eric #287	1997-029743	1	NE $\frac{1}{2}$ 24	1S	13E	348100	534
Eric #288	1997-029744	1	NE $\frac{1}{2}$ 24	1S	13E	348101	535
Eric #289	1997-029745	1	NE $\frac{1}{2}$ 24	1S	13E	348102	536
Eric #290	1997-029746	1	NE $\frac{1}{2}$ 24	1S	13E	348103	537
Eric #291	1997-029747	1	NE $\frac{1}{2}$ 24 & NW $\frac{1}{2}$ 24	1S	13E	348104	538
Eric #292	1997-029748	1	NW $\frac{1}{2}$ 24	1S	13E	348105	539
Eric #293	1997-029749	1	NW $\frac{1}{2}$ 24	1S	13E	348106	540
Eric #294	1997-029750	1	NW $\frac{1}{2}$ 24	1S	13E	348107	541
Eric #295	1997-029751	1	NW $\frac{1}{2}$ 24	1S	13E	348108	542
Eric #296	1997-029732	1	NE $\frac{1}{2}$ 19	1S	14E	348109	543
Eric #297	1997-029753	1	NE $\frac{1}{2}$ 19&S $\frac{1}{2}$ 19	1S	14E	348110	544

PHOENIX, ARIZONA

Exhibit A

Name of Claim	Book of Records	Page	G&SRB&M Section	Township	Range	AMC	
Eric #298	1997-029754	1	NE¼19	1S	14E	348111	545
Eric #299	1997-029755	1	NE¼19 & SE¼19	1S	14E	348112	546
Eric #300	1997-029756	1	NE¼19	1S	14E	348113	547
Eric #301	1997-029757	1	NE¼19 & SE¼19	1S	14E	348114	548
Eric #302	1997-029758	1	NW¼19&NE¼19	1S	14E	348115	549
Eric #303	1997-029759	1	NW¼19 & NE¼19 & SW¼19 &	1S	14E	348116	550
Eric #304	1997-029760	1	NW¼19	1S	14E	348117	551
Eric #305	1997-029761	1	NW¼19&SW¼19	1S	14E	348118	552
Eric #306	1997-029762	1	NW¼19	1S	14E	348119	553
Eric #307	1997-029763	1	NW1/419 & SW¼19	1S	14E	348120	554
Eric #308	1997-029764	1	NW¼19	1S	14E	348121	555
Eric #309	1997-029765	1	NW¼19&SW¼19	1S	14E	348122	556
Eric #310	1997-029766	1	NW¼19	1S	14E	348123	557
Eric #311	1997-029767	1	SE¼19	1S	14E	348124	558
Eric #312	1997-029768	1	SE¼19	1S	14E	348125	559
Eric #313	1997-029769	1	SE¼19	1S	14E	348126	560
Eric #314	1997-029770	1	SE¼19 & SW¼19	1S	14E	348127	561
Eric #315	1997-029771	1	SW¼19	1S	14E	348128	562
Eric #316	1997-029772	1	NE¼23 & NW¼24	1S	13E	348129	563
Eric #317	1997-029773	1	NE¼23 & SE¼23 & NW¼24 &	1S	13E	348130	564
Eric #318	1997-029774	1	SE¼23&SW¼24	1S	13E	348131	565
Eric #319	1997-029775	1	NE¼23 & SE¼23 & NW¼24 &	1S	13E	348132	566
Eric #320	1997-029776	1	SE¼23 & SW¼24	1S	13E	348133	567
Eric #321	1997-029777	1	NW¼24 & SW¼24	1S	13E	348134	568
Eric #322	1997-029778	1	SW¼24	1S	13E	348135	569
Eric #323	1997-029779	1	NW¼24&SW¼24	1S	13E	348136	570
Eric #324	1997-029780	1	SW¼24	1S	13E	348137	571
Eric #325	1997-029781	1	NW¼24&SW¼24	1S	13E	348138	572
Eric #326	1997-029782	1	SW¼24	1S	13E	348139	573
Eric #327	1997-029783	1	NW¼24 & NE¼24 & SW¼24 &	1S	13E	348140	574
Eric #328	1997-029784	1	SW¼24&SE¼24	1S	13E	348141	575
Eric #329	1997-029785	1	NE¼26	1S	13E	348142	576
Eric #330	1997-029786	1	NE¼26	1S	13E	348143	577
Eric #331	1997-029787	1	SE¼23 & NE¼26 & SW¼24 &	1S	13E	348144	578
Eric #332	1997-029788	1	NE¼26 & NW¼25	1S	13E	348145	579
Eric #333	1997-029789	1	SW¼24 & NW¼25	1S	13E	348146	580
Eric #334	1997-029790	1	NE¼26 & NW¼25	1S	13E	348147	581
Eric #335	1997-029791	1	SW¼24&NW¼25	1S	13E	348148	582
Eric #336	1997-029792	1	NW¼25	1S	13E	348149	583
Eric #337	1997-029793	1	SW¼24&NW¼25	1S	13E	348150	584
Eric #338	1997-029794	1	NW¼25	1S	13E	348151	585
Eric #339	1997-029795	1	SW¼24 & NW¼25	1S	13E	348152	586
Eric #340	1997-029796	1	NW¼25	1S	13E	348153	587
Eric #341	1997-029797	1	SW¼24 & SE¼24 & NW¼25 &	1S	13E	348154	588
Eric #342	1997-029798	1	NW¼25&NE¼25	1S	13E	348155	589
Eric #343	1997-029799	1	SE¼26	1S	13E	348156	590
Eric #344	1997-029800	1	NE¼26 & SE¼26	1S	13E	348157	591
Eric #345	1997-029801	1	SE¼26	1S	13E	348158	592
Eric #346	1997-029802	1	NE¼26 & SE¼26	1S	13E	348159	593
Eric #347	1997-029803	1	SE¼26 & SW¼25	1S	13E	348160	594
Eric #348	1997-029804	1	NE¼26 & SE¼26 & NW¼25 &	1S	13E	348161	595
Eric #349	1997-029805	1	NW¼25&SW¼25	1S	13E	348162	596
Eric #350	1997-029806	1	NE¼35	1S	13E	348163	597
Eric #351	1997-029807	1	NE¼35	1S	13E	348164	598
Eric #352	1997-029808	1	NE¼35 & SE¼35	1S	13E	348165	599

PHOENIX, ARIZONA

Exhibit A

Name of Claim	Book of Records	Page	G&SRB&M Section	Township	Range	AMC	
Eric #353	1997-029809	1	NE $\frac{1}{4}$ 35 & SE $\frac{1}{4}$ 35	1S	13E	348166	600
Eric #354	1997-029810	1	SE $\frac{1}{4}$ 35	1S	13E	348167	601
Eric #355	1997-029811	1	NE $\frac{1}{4}$ 35 & SE $\frac{1}{4}$ 35	1S	13E	348168	602
Eric #356	1997-029812	1	NE $\frac{1}{4}$ 35&SE $\frac{1}{4}$ 35&SW $\frac{1}{4}$ 35&SE $\frac{1}{4}$ 35	1S	13E	348169	603
Eric #357	1997-029813	1	NW $\frac{1}{4}$ 35 & SW $\frac{1}{4}$ 35	1S	13E	348170	604
Eric #358	1997-029814	1	SW $\frac{1}{4}$ 35&NW $\frac{1}{4}$ 35	1S	13E	348171	605
Eric #359	1997-029815	1	NW $\frac{1}{4}$ 35 & SW $\frac{1}{4}$ 35	1S	13E	348172	606
Eric #360	1997-029816	1	NW $\frac{1}{4}$ 35 & SW $\frac{1}{4}$ 35	1S	13E	348173	607
Eric #361	1997-029817	1	SW $\frac{1}{4}$ 35	1S	13E	348174	608
Eric #362	1997-029818	1	SW $\frac{1}{4}$ 35	1S	13E	348175	609
Eric #363	1997-029819	1	SW $\frac{1}{4}$ 35	1S	13E	348176	610
Kay 1	1732	129-130	SW 1/4 SE 1/4 Section 21	1S	13E	312984	611
Kay 2	1732	131-132	SW 1/4 SE 1/4 Section 21	1S	13E	312985	612
Kay 3	1732	133-134	SW 1/4 SE 1/4 Section 21	1S	13E	312986	613
Kay 5	1732	137-138	NE 1/4 Section 34	1S	13E	312988	614
Kay 6	1732	139-140	NW 1/4 Section 22	1S	13E	312989	615
Kay 7	1732	141-142	NE 1/4 Section 34	1S	13E	312990	616
Kay 8	1732	143-144	NW 1/4 Section 22	1S	13E	312991	617
Kay 9	1732	145-146	NE 1/4 Section 34	1S	13E	312992	618
Kay 10	1762	147-148	NW 1/4 Section 22	1S	13E	312993	619
Kay 11	1732	149-150	NE 1/4 SE 1/4 Section 21	1S	13E	312994	620
Kay 12	1732	151-152	NW 1/4 SW 1/4 Section 22	1S	13E	312995	621
Kay 13	1732	153-154	SE 1/4 Section 34	1S	13E	312996	622
Kay 14	1732	155-156	SW 1/4 Section 22	1S	13E	312997	623
Kay 18	1732	163-164	NE $\frac{1}{4}$ NW $\frac{1}{4}$ Section22	1S	13E	313001	624
Kay 19E	1732	165-166	NE 1/4 Section 22	1S	13E	313002	625
Kay 19W	1732	167-168	NE 1/4 Section 22	1S	13E	313003	626
Kay 20E	1732	169-170	NE 1/4 NW 1/4 Section22	1S	13E	313004	627
Kay 20W	1732	171-172	NE 1/4 NW 1/4 Section22	1S	13E	313005	628
Kay 21E	1732	173-174	NE 1/4 NW 1/4 Section22	1S	13E	313006	629
Kay 21W	1732	175-176	NE 1/4 NW 1/4 Section22	1S	13E	313007	630
Kay 22	1732	177-178	NE 1/4 NW 1/4 Section22	1S	13E	313008	631
Kay 81	1732	179-180	NE 1/4 NW 1/4 Section 21	1S	13E	313009	632
Kay 82	1732	181-182	NW 1/4 Section 21	1S	13E	313010	633
Kay 83	1732	183-184	NE 1/4 NW 1/4 Section 21	1S	13E	313011	634
Kay 84	1732	185-186	NW 1/4 Section 21	1S	13E	313012	635
Kay 85	1732	187-188	NE 1/4 NW 1/4 Section 21	1S	13E	313013	636
Kay 86	1732	189-190	NW 1/4 Section 21	1S	13E	313014	637
Kay 87	1732	191-192	NE 1/4 NW $\frac{1}{4}$ SW 1/4 SE 1/4 Sect	1S	13E	313015	638
Kay 88	1732	193-194	NW 1/4 SW 1/4 Section 21	1S	13E	313016	639
Kay 129	1732	195-196	NE 1/4 Section 20	1S	13E	313017	640
Kay 130	1732	197-198	NE 1/4 Section 20	1S	13E	313018	641
Kay 131	1732	199-200	NE 1/4 Section 20	1S	13E	313019	642
Kay 132	1732	201-202	NE 1/4 Section 20	1S	13E	313020	643
Kay 133	1732	203-204	NE 1/4 Section 20	1S	13E	313021	644
Kay 134	1732	205-206	NE 1/4 Section 20	1S	13E	313022	645
Kay 135	1732	207-208	NE 1/4 SE 1/4 Section 20	1S	13E	313023	646
Kay 136	1732	209-210	NE 1/4 SE 1/4 Section 20	1S	13E	313024	647
Kay 137	1732	211-212	SE 1/4 Section 20	1S	13E	313025	648
Kay 138	1732	213-214	SE 1/4 Section 20	1S	13E	313026	649
Kay 141	1732	215-216	SE 1/4 Section 20	1S	13E	313027	650
Kay 142	1732	217-218	SE 1/4 Section 20	1S	13E	313028	651
Kay 143	1732	219-220	SE 1/4 Section 20	1S	13E	313029	652
Kay 145	1732	221-222	SE 1/4 Section 20	1S	13E	313030	653
Kay 146	1732	223-224	SE 1/4 Section 20	1S	13E	313031	654

PHOENIX ARIZONA

Exhibit A

Name of Claim	Book of Records	Page	G&SRB&M Section	Township	Range	AMC	
Kay 147	1732	225-226	SE 1/4 Section 20	1S	13E	313032	655
Kay 148	1732	227-228	SE 1/4 Section 20	1S	13E	313033	656
Kay 149	1732	229-230	SE 1/4 Section 20	1S	13E	313034	657
Kay 150	1732	231-232	SE 1/4 Section 20	1S	13E	313035	658
Kay 152	604	874	NW 1/4 Section 28	1S	13E	47117	659
LD No. 1 Amended	711	870	NE 1/4 Section 23	1S	13E	47272	660
LD No. 2 Amended	693	556	NE 1/4 SE 1/4 Section 23	1S	13E	47273	661
LD No. 3 Amended	688	870	SE 1/4 Section 23	1S	13E	47274	662
LD No. 4 Amended	693	558	NE 1/4 Section 26	1S	13E	47275	663
LD No. 5 Amended	693	559	NE 1/4 SE 1/4 Section 26	1S	13E	47276	664
LD No. 6 Amended	693	560	SE 1/4 Section 26	1S	13E	47277	665
LD No. 7 Amended	693	561	NE 1/4 Section 35	1S	13E	47278	666
LD No. 8 Amended	693	562	NE 1/4 Section 35	1S	13E	47279	667
LD No. 9 Amended	716	365	NE 1/4 Section 23	1S	13E	47280	668
Margaret 69	559	854	NE 1/4 NW1/4 Section 22	1S	13E	45754	669
Margaret 69 East	568	276	NE 1/4 NW1/4 Section 22	1S	13E	45755	670
Margaret 133	559	860	SW 1/4 section 14	1S	13E	45820	671
Margaret 135	559	862	SW 1/4 section 14	1S	13E	45823	672
Margaret 137	559	864	NW 1/4 Section 23	1S	13E	45826	673
Margaret 138 Amended	574	588	NE 1/4 Section 22	1S	13E	45827	674
Margaret 139	559	866	NW 1/4 Section 23	1S	13E	45828	675
Margaret 140 Amended	574	589	NE 1/4 Section 22	1S	13E	45829	676
Margaret 153	564	531	SW SE 1/4 Ssction 14	1S	13E	45842	677
Margaret 154	564	532	SW SE 1/4 Ssction 14	1S	13E	45843	678
Margaret 155	564	533	NE 1/4 NW 1/4 Section 23	1S	13E	45844	679
Margaret 156	564	534	NE 1/4 NW 1/4 Section 23	1S	13E	45845	680
Margaret 157	559	874	NE 1/4 NW1/4 Section 22	1S	13E	45846	681
Margaret 159	559	876	NE 1/4 NW1/4 Section 22	1S	13E	45849	682
Margaret 161	559	878	NE 1/4 NW1/4 Section 22	1S	13E	45852	683
Margaret 162	559	879	NW 1/4 Section 22	1S	13E	45853	684
Margaret 162 West	568	282	NW 1/4 Section 22	1S	13E	45854	685
Margaret 163	559	880	SW 1/4 SE 1/4 Section 22	1S	13E	45855	686
Margaret 164 West	568	283	SW 1/4 Section 22	1S	13E	45857	687
Margaret 164 Amended	583	785	SW 1/4 Section 22	1S	13E	45856	688
Margaret 165	559	882	SW 1/4 SE 1/4 Section 22	1S	13E	45858	689
Margaret 166	559	883	SW 1/4 Section 22	1S	13E	45859	690
Margaret 166 West	568	284	NW 1/4 Section 22	1S	13E	45860	691
Margaret 217	559	884	NW 1/4 Section 23	1S	13E	45901	692
Margaret 218	559	885	NE 1/4 Section 22	1S	13E	45902	693
Margaret 219	559	886	NW 1/4 Section 23	1S	13E	45903	694
Margaret 220	559	887	NE 1/4 Section 22	1S	13E	45904	695
Margaret 221	559	888	NW 1/4 Section 23	1S	13E	45905	696
Margaret 222	559	889	NE 1/4 Section 22	1S	13E	45906	697
Margaret 223	559	890	SW 1/4 SE 1/4 Section 22	1S	13E	45907	698
Margaret 224	559	891	SE 1/4 Section 22	1S	13E	45908	699
Margaret 225 Amended	583	784	SW 1/4 Section 23	1S	13E	45909	700
Margaret 226 Amended	574	603	SE 1/4 Section 22	1S	13E	45910	701
Margaret 227	564	535	NE 1/4 NW 1/4 Section 23	1S	13E	45911	702
Margaret 228	564	536	NE 1/4 NW 1/4 Section 23	1S	13E	45912	703
Margaret 229	564	537	NE 1/4 NW 1/4 Section 23	1S	13E	45913	704
Margaret 230	564	538	SW 1/4 SE 1/4 Section 23	1S	13E	45914	705
Margaret 231	564	539	SW 1/4 SE 1/4 Section 23	1S	13E	45915	706
Margaret 233	559	894	SW 1/4 SE 1/4 Section 22	1S	13E	45916	707
Margaret 234	559	895	SW 1/4 Section 22	1S	13E	45917	708
Margaret 234 West	568	287	SW 1/4 Section 22	1S	13E	45918	709

HOBENX, ARIZONA

Exhibit A

Name of Claim	Book of Records	Page	G&SRB&M Section	Township	Range	AMC
Margaret 235	560					
Margaret 236 Amended	574	729	SW 1/4 SE 1/4 Section 22	1S	13E	45919
Margaret 237	560	604	SW 1/4 Section 22	1S	13E	45920
Margaret 238	560	731	SW 1/4 SE 1/4 Section 22	1S	13E	45921
Margaret 239	560	732	SW 1/4 Section 22	1S	13E	45922
Margaret 240	560	733	NE 1/4 NW 1/4 Section 27	1S	13E	45923
Margaret 241	560	734	NW 1/4 Section 27	1S	13E	45924
Margaret 242 Amended	574	735	NE 1/4 NW 1/4 Section 27	1S	13E	45925
Margaret 243	560	605	NW 1/4 Section 27	1S	13E	45926
Margaret 244 Amended	574	737	NE 1/4 NW 1/4 Section 27	1S	13E	45927
Margaret 245	560	606	NW 1/4 Section 27	1S	13E	45928
Margaret 246	560	739	NE 1/4 NW 1/4 Section 27	1S	13E	45929
Margaret 247	559	740	NW 1/4 Section 27	1S	13E	45930
Margaret 248 Amended	574	896	SW 1/4 Section 23	1S	13E	45931
Margaret 249	561	607	SE 1/4 Section 22	1S	13E	45932
Margaret 250	561	578	SW 1/4 Section 23	1S	13E	45933
Margaret 251	561	579	SE 1/4 Section 22	1S	13E	45934
Margaret 252	561	580	SW 1/4 Section 23	1S	13E	45935
Margaret 253	561	581	SE 1/4 Section 22	1S	13E	45936
Margaret 254	561	582	NW 1/4 Section 26	1S	13E	45937
Margaret 255	561	583	NE 1/4 Section 27	1S	13E	45938
Margaret 256	561	584	NW 1/4 Section 26	1S	13E	45939
Margaret 257	561	585	NE 1/4 Section 27	1S	13E	45940
Margaret 258	561	586	NW 1/4 Section 26	1S	13E	45941
Margaret 259	561	587	NE 1/4 Section 27	1S	13E	45942
Margaret 260	561	588	NW 1/4 Section 26	1S	13E	45943
Margaret 261	560	589	NE 1/4 Section 27	1S	13E	45944
Margaret 262	560	741	SW 1/4 SE 1/4 Section 27	1S	13E	45945
Margaret 263	560	742	SW 1/4 Section 27	1S	13E	45946
Margaret 264	560	743	SW 1/4 SE 1/4 Section 27	1S	13E	45947
Margaret 265	561	744	SW 1/4 Section 27	1S	13E	45948
Margaret 266	561	590	SW 1/4 Section 26	1S	13E	45949
Margaret 267	561	591	SE 1/4 Section 27	1S	13E	45950
Margaret 268	561	592	SW 1/4 Section 26	1S	13E	45951
Margaret 269	560	593	SE 1/4 Section 27	1S	13E	45952
Margaret 270	560	745	SW 1/4 SE 1/4 Section 27	1S	13E	45953
Margaret 271	560	746	SW 1/4 Section 27	1S	13E	45954
Margaret 272	560	747	SW 1/4 SE 1/4 Section 27	1S	13E	45955
Margaret 273	561	748	SW 1/4 Section 27	1S	13E	45956
Margaret 274	561	594	SW 1/4 Section 26	1S	13E	45957
Margaret 275	561	595	SE 1/4 Section 27	1S	13E	45958
Margaret 276	561	596	SW 1/4 Section 26	1S	13E	45959
Margaret 277	561	596	SE 1/4 Section 27	1S	13E	45960
Margaret 278	561	597	SW 1/4 SE 1/4 Section 26	1S	13E	45961
Margaret 279	561	598	SW 1/4 SE 1/4 Section 26	1S	13E	45962
Margaret 280	561	599	SW 1/4 SE 1/4 Section 26	1S	13E	45963
Margaret 281	561	600	NE 1/4 NW 1/4 Section 26	1S	13E	45964
Margaret 282	567	603	NE 1/4 NW 1/4 Section 26	1S	13E	45965
Margaret 283	567	542	NE 1/4 NW 1/4 Section 26	1S	13E	45966
Margaret 284	567	543	NE 1/4 NW 1/4 Section 26	1S	13E	45967
Margaret 285	567	544	NW 1/4 SW 1/4 Section 26	1S	13E	45968
Margaret 286	564	545	SW 1/4 SE 1/4 Section 23	1S	13E	45969
Margaret 287	565	540	SW 1/4 SE 1/4 Section 23	1S	13E	45970
Margaret 305	565	739	NE 1/4 NW 1/4 Section 35	1S	13E	45971
Margaret 306	565	740	NW 1/4 Section 35	1S	13E	45985
						45986

PHOENIX ARIZONA

Exhibit A

Name of Claim	Book of Records	Page	G&SRB&M Section	Township	Range	AMC	
						45987	765
						45988	766
						45989	767
						45990	768
						45991	769
						45992	770
						45993	771
						45994	772
						45995	773
						45996	774
						45997	775
						45998	776
						45999	777
						46000	778
						46001	779
						46002	780
						46003	781
						46004	782
						46005	783
						46007	784
						46008	785
						46011	786
						46012	787
						46013	788
						46014	789
						46015	790
						46016	791
						316548	792
						316549	793
						316550	794
						316551	795
						316552	796
						316553	797
						316554	798
						355456	799
						355457	800
						355458	801
						355459	802
						355460	803
						355461	804
						355462	805
						355463	806
						355464	807
						355465	808
						355466	809
						355467	810
						355468	811
						355469	812
						355470	813
						355471	814
						355472	815
						355473	816
						355474	817
						355475	818
						355476	819
						355477	820
						355478	821
						355479	822
						355480	823
						355481	824
						355482	825
						355483	826
						355484	827
						355485	828
						355486	829
						355487	830
						355488	831
						355489	832
						355490	833
						355491	834
						355492	835
						355493	836
						355494	837
						355495	838
						355496	839
						355497	840
						355498	841
						355499	842
						355500	843
						355501	844
						355502	845
						355503	846
						355504	847
						355505	848
						355506	849
						355507	850
						355508	851
						355509	852
						355510	853
						355511	854
						355512	855
						355513	856
						355514	857
						355515	858
						355516	859
						355517	860
						355518	861
						355519	862
						355520	863
						355521	864
						355522	865
						355523	866
						355524	867
						355525	868
						355526	869
						355527	870
						355528	871
						355529	872
						355530	873
						355531	874
						355532	875
						355533	876
						355534	877
						355535	878
						355536	879
						355537	880
						355538	881
						355539	882
						355540	883
						355541	884
						355542	885
						355543	886
						355544	887
						355545	888
						355546	889
						355547	890
						355548	891
						355549	892
						355550	893
						355551	894
						355552	895
						355553	896
						355554	897
						355555	898
						355556	899
						355557	900
						355558	901
						355559	902
						355560	903
						355561	904
						355562	905
						355563	906
						355564	907
						355565	908
						355566	909
						355567	910
						355568	911
						355569	912
						355570	913
						355571	914
						355572	915
						355573	916
						355574	917
						355575	918
						355576	919
						355577	920
						355578	921
						355579	922
						355580	923
						355581	924
						355582	925
						355583	926
						355584	927
						355585	928
						355586	929
						355587	930
						355588	931
						355589	932
						355590	933
						355591	934
						355592	935
						355593	936
						355594	937
						355595	938
						355596	939
						355597	940
						355598	941
						355599	942
						355600	943
						355601	944
						355602	945
						355603	946
						355604	947
						355605	948
						355606	949
						355607	950
						355608	951
						355609	952
						355610	953
						355611	954
						355612	955
						355613	956
						355614	957
						355615	958
						355616	959
						355617	960
						355618	961
						355619	962
						355620	963
						355621	964
						355622	965
						355623	966
						355624	967
						355625	968
						355626	969
						355627	970
						355628	971
						355629	972
						355630	973
						355631	974
						355632	975
						355633	976
						355634	977
						355635	978
						355636	979
						355637	980
						355638	981
						355639	982
						355640	983
						355641	984
						355642	985
						355643	986
						355644	987
						355645	988
						355646	989
						355647	990
						355648	991
						355649	992
						355650	993
						355651	994
						355652	995
						355653	996
						355654	997
						355655	998
						355656	999
						355657	1000

PHOENIX, ARIZONA

Exhibit A

Name of Claim	Book of Records	Page	G&SRB&M Section	Township	Range	AMC	
Resolution No. 22	Dkt 1715	536	S½SW¼SW¼34	1S	13E	355477	820
East No. 9A	2001	886	SW1/429,SE1/429	1S	13E	355529	821
Oak No. 38A	2001	30897	SW1/428	1S	13E	355530	822
Oak No. 39A	2001	30890	SW1/428	1S	13E	355531	823
Oak No. 40A	2001	30892	SE1/429	1S	13E	355532	824
Oak No. 41A	2001	30894	SE1/429	1S	13E	355533	825
Sun #62A (new claim)	2001	899	SW1/428	1S	13E	355534	826
Sun #63A (new claim)	2001	901	SW1/428	1S	13E	355535	827
Sun #64A (new claim)	2001	903	SW&SE1/428	1S	13E	355536	828
Dan 1	2002	868	SE1/4 3	2S	12E	356180	829
Dan 2	2002	869	SE1/42	2S	12E	356181	830
Dan 3	2002	870	SW1/411	2S	12E	356182	831
Dan 4	2002	871	SE1/4NE1/411	2S	12E	356183	832
Dan 5	2002	872	NW1/4SW1/412,NEWSE1/411	2S	12E	356184	833
Dan 6	2002	873	SE1/4SW1/4 36	1S	12E	356185	834
Dan 7	2002	874	SE1/4SW1/4 36	1S	12E	356186	835
Dan 8	2002	875	SW1/4SE1/4 1,NE1/4 12	2S	12E	356187	836
Dan 9	2002	876	SE1/4SW1/4 1,NE1/4 12	2S	12E	356188	837
Dan 10	2002	877	SE1/4 1	2S	12E	356189	838
Dan 11	2002	878	NE1/412	2S	12E	356190	839
Dan 12	2002	879	NE1/412	2S	12E	356191	840
Dan 13	2002	880	SE1/41,NE1/412	2S	12E	356192	841
Dan 14	2002	881	NE1/4SE1/412	2S	12E	356193	842
Dan 15	2002	882	NE1/4SE1/412	2S	12E	356194	843
Dan 16	2002	883	NE1/412	2S	12E	356195	844
Dan 17	2002	884	SW1/4 1	2S	12E	356196	845
Dan 18	2002	885	SW1/4SE1/4 1	2S	12E	356197	846
Dan 19	2002	886	NW1/411	2S	12E	356198	847
Dan 20	2002	887	SW1/411	2S	12E	356199	848
Dan 21	2002	888	NW1/4SW1/411	2S	12E	356200	849
Dan 22	2002	889	NW1/4SW1/411	2S	12E	356201	850
Dan 23	2002	890	NW1/4SW1/411	2S	12E	356202	851
Dan 24	2002	891	NW1/4NE1/4 2	2S	12E	356203	852
Legal Tender 1 amended	2003	12154	North West 1/4 Section 1	2S	12E	356884	853
Legal Tender 2 amended	2003	12155	North West 1/4 Section 1	2S	12E	356885	854
Legal Tender 3 amended	2003	12156	South West 1/4 Section 1	2S	12E	356886	855
Legal Tender 4 amended	2003	12157	South West 1/4 Section 1	2S	12E	356887	856
Legal Tender 5 amended	2003	12158	North West 1/4 Section 1	2S	12E	356888	857
Legal Tender 6 amended	2003	12159	North West 1/4 Section 1	2S	12E	356889	858
Legal Tender 7 amended	2003	12160	North West 1/4 Section 1	2S	12E	356890	859
Legal Tender 8 amended	2003	12161	North West 1/4 Section 1	2S	12E	356891	860
Legal Tender 9 amended	2003	12162	South East 1/4 Section 1	2S	12E	356892	861
Legal Tender 10 amended	2003	12163	South East 1/4 Section 1	2S	12E	356893	862
Legal Tender 11 amended	2003	12164	North East 1/4 Section 1	2S	12E	356894	863
Legal Tender 12 amended	2003	12165	North East 1/4 Section 1	2S	12E	356895	864
Legal Tender 13 amended	2003	12066	South West 1/4 Section 6	2S	13E	356865	865
Legal Tender 14 amended	2003	12167	South West 1/4 Section 6	2S	13E	356866	866
Legal Tender 15 amended	2003	12168	South West 1/4 Section 6	2S	13E	356867	867
Legal Tender 16 amended	2003	12169	South East 1/4 Section 6	2S	13E	356896	868
Legal Tender 17 amended	2003	12170	North West 1/4 Section 6	2S	13E	356868	869
Legal Tender 18 amended	2003	12171	North West 1/4 Section 6	2S	13E	356869	870
Legal Tender 19 amended	2003	12172	South West 1/4 Section 32	1S	13E	356897	871
Legal Tender 20 amended	2003	12173	South East 1/4 Section 32	1S	13E	356870	872
Legal Tender 21 amended	2003	12174	South East 1/4 Section 33	1S	13E	356871	873
Legal Tender 22 amended	2003	12175	South East 1/4 Section 32	1S	13E	356872	874

PICHNIK, ARIZONA

Exhibit A

Name of Claim	Book of Records	Page	G&SRB&M Section	Township	Range	AMC	
Legal Tender 23	2002	69016	North West 1/4 Section 32	1S	13E	356933	875
Galaxy No. 1	2004	2354	SW1/41	2S	12E	359395	876
Gladiator No. 1	2004	2355	NW1/432	1S	13E	359396	877
Gladiator No. 2	2004	2356	NW1/4NE1/432	1S	13E	359397	878
Gladiator No. 3	2004	2357	NE1/432	1S	13E	359398	879
Gladiator No. 4	2004	2358	SW1/429,NW1/432	1S	13E	359399	880
Gladiator No. 5	2004	2359	SW1/4SE1/429,NW1/4NE1/432	1S	13E	359400	881
Gladiator No. 6	2004	2360	SE1/429,NE1/432	1S	13E	359401	882
Gladiator No. 7	2004	2361	NE1/4,SE1/4,NW1/4&SW1/429	1S	13E	359402	883
Gladiator No. 8	2004	2362	NE1/4SE1/429	1S	13E	359403	884
Gladiator No. 9	2004	2363	NW1/4SW1/428,NE1/4SE1/429	1S	13E	359404	885
Olga 1	2004	86442	NW 1/4 Section 28	1S	13E	362903	886
Olga 2	2004	86443	NW 1/4 Section 28	1S	13E	362904	887
Olga 3	2004	86444	NE 1/4 Section 29	1S	13E	362905	888
Olga 4	2004	86445	NE 1/4 Section 29	1S	13E	362906	889
Olga 5	2004	86446	SW 1/4 Section 27	1S	13E	362907	890
Olga 6	2004	86447	SW 1/4 Section 27	1S	13E	362908	891
Olga 11	2005	55415	NW 1/4 Section 34	1S	13E	365450	892
Olga 12	2005	55416	NW 1/4 Section 34	1S	13E	365451	893
Olga 13	2005	55417	NE 1/4 Section 34	1S	13E	365452	894
Olga 14	2005	55418	NE 1/4 Section 34	1S	13E	365453	895
Kay 15A	2003	4012	SE 1/4 Section 34	1S	13E	357097	896
Kay 140A	2003	4013	SE 1/4 Section 20	1S	13E	357098	897
Kay 151	1753	767-768	NE 1/4 Section 29	1S	13E	315168	898

RECEIVED
 BLM AZ STATE OFFICE
 2010 JUL 22 A 10:36
 PHOENIX, ARIZONA

United States Department of the Interior
 Bureau of Land Management
 LANDS/RECREATION & PLANNING
 ONE N CENTRAL AVE
 PHOENIX, AZ 85004 -2203
 Phone:

Receipt

No: 2175535

Transaction #: 2245055	ENTERED INTO COMPUTER
Date of Transaction: 07/22/2010	
CUSTOMER: RESOLUTION COPPER MINING LLC 102 W MAGMA HEIGHTS DR SUPERIOR, AZ 85173-2523 US	JUL 27 2010 <i>JB</i>

LINE #	QTY	DESCRIPTION	REMARKS	UNIT PRICE	TOTAL
1	1.00	LOCATABLE MINERALS / MINING CLAIMS-NOT NEW-UNADJUD, ONE AUTH NO. ONLY / MINING CLAIM MONEY RECEIVED CASES: AMC60069/\$125720.00	MAINT 2011/898	- n/a -	125720.00
TOTAL:					\$125,720.00

PAYMENT INFORMATION			
1	AMOUNT:	125720.00	POSTMARKED: N/A
	TYPE:	CHECK	RECEIVED: 07/22/2010
	CHECK NO:	11328	
	NAME:	RESOLUTION COPPER MINING LLC 102 W MAGMA HEIGHTS DR SUPERIOR AZ 85173-2523 US	

REMARKS

This receipt was generated by the automated BLM Collections and Billing System and is a paper representation of a portion of the official electronic record contained therein.

312984
315168
316548
347702
348024
355456
355529
356180

45684
46919
60069

356865
356884
356933
357097
359395
362903
365450

Lead file #s 18#5

- 312984-
- 315168-
- 316548-
- 347702-
- 348024-
- 355456-
- 355529-
- 356180-
- 356865-
- 356884-
- 356933-
- 357097-
- 359395-
- 362903-
- 365450-
- (45684-
- 46919-
- 60069-

AMC 60067
347702
348024
312984
46919
45684
353456
355529
356180
356884
356865
356933
359395
362903
365450
357097
315168

July 29, 2009

United States Department of Interior
BUREAU OF LAND MANAGEMENT
Arizona State Office
Records Section
One North Central
Suite 800
Phoenix, Arizona 85004

NOTICE OF INTENT TO HOLD
ANNUAL CLAIM MAINTENANCE FEES for 2009/2010,
By RESOLUTION COPPER MINING LLC.

To Whom It May Concern:

The Final Rule as published in the Federal Register implements provisions of the Interior Department and related agencies, Appropriations Act of 1993 (the "Act") that requires an annual rental fee of \$140.00 for each unpatented mining claim and site located and held under the General Mining Law of 1872.

This will serve as notice that **RESOLUTION COPPER MINING LLC.**, a Delaware Corporation, whose address for purposes of this filing is **105 Magma Heights, Superior, Arizona 85273** intends to hold the mining claims and /or mill sites described in **Exhibit A** attached hereto for the assessment years 2009/2010, by payment of the annual claim maintenance fee of \$140.00 per claim or site. Payment of **\$125,720.00** is made herewith for such assessment year for each of the unpatented lode claims and sites. The name, BLM serial number, book and page or index number of recording of the location notice is official records of Pinal County, Arizona, of which are set forth in **Exhibit A** attached hereto and by this reference incorporated herein.


Sincerely,

David Salisbury
President
RESOLUTION COPPER COMPANY
Manager
RESOLUTION COPPER MINING LLC.

State of Arizona County of Pinal
Subscribed and Sworn to before me this 31st
day of July year 2009
Olga Martinez
Notary Public

Telephone 520-689-3341

Cc: file



PHOENIX, ARIZONA

2009 AUG - 3 P 12: 27

RECEIVED
BLM AZ STATE OFFICE

ENTERED INTO COMPUTER

8/19/09 Dgg

A Limited Liability Company

Exhibit A

**RESOLUTION COPPER MINING LLC
NOTICE OF INTENT TO HOLD THE FOREGOING UNPATENTED MINING CLAIMS
FOR THE YEARS 2009/2010**

Name of Claim	Book of Records	Page	G&SRB&M Section	Township	Range	AMC	
Red Brick 1 (Placer)	38	262	NW1/4 4	2S	12E	60069	1
Apex amended	41	72	SW1/4 25	1S	12E	60083	2
Ash No. 1	40	272	SE 1/4 25	1S	12E	60084	3
Ash No. 6	40	276	NE1/4NWV1/4 29	1S	13E	60085	4
Ash No. 8	40	278	NE1/4SE1/4SW1/4NW1/4 30	1S	13E	60086	5
Ash No. 9	40	279	NE1/4SE1/4 25	1S	12E	60087	6
Ash No. 10	40	280	NE1/4SE1/4 25	1S	12E	60088	7
Ash No. 11	40	281	NE1/4 25	1S	12E	60089	8
Ash No. 12	40	282	NE1/4 25, NW1/4 30	1S	12E	60090	9
Ash No. 13	40	283	NW1/4NE1/4 30, NW1/4 29	1S	13E	60091	10
Ash No. 14	40	284	NW1/4 29	1S	13E	60092	11
Ash No. 15	40	285	NW1/4NE1/4 29	1S	13E	60093	12
Ash No. 16 amended	42	179	NW1/4NE1/4SE1/4SW1/4 25	1S	12E	60094	13
Ash No. 17	Dkt362	255	NE1/4 29	1S	13E	60095	14
Ash No. 18	Dkt362	256	NW1/4NE1/4 29	1S	13E	60096	15
Ash No. 19	Dkt362	257	NW1/4 29	1S	13E	60097	16
Ash No. 20	Dkt362	258	NW1/4 29	1S	13E	60098	17
Ash No. 21	Dkt362	259	NW1/4 29	1S	13E	60099	18
Ash No. 22	Dkt362	260	NW1/4NE1/4 30	1S	13E	60100	19
Ash No. 23	Dkt362	261	NE1/4 30	1S	13E	60101	20
Ash No. 24	Dkt362	262	NW1/4NE1/4 30	1S	13E	60102	21
Ash No. 25	Dkt362	263	NW1/4 30	1S	13E	60103	22
Ash No. 26	Dkt362	264	NE1/4 25	1S	12E	60104	23
Ash No. 27	Dkt362	265	NE1/4 25	1S	12E	60105	24
Ash No. 28	Dkt362	266	NE1/4 25	1S	12E	60106	25
Ash No. 29	Dkt362	267	NW1/4NE1/4 25	1S	12E	60107	26
Russ No. 8	Dkt687	360	NW1/4 25	1S	12E	60108	27
Russ No. 9	Dkt687	361	NW1/4 25	1S	12E	60109	28
Russ No. 10	Dkt687	362	NW1/4 25	1S	12E	60110	29
Russ No. 11	Dkt687	363	NW1/4 25	1S	12E	60111	30
Russ No. 12	Dkt687	364	NW1/4NE1/4 25	1S	12E	60112	31
Russ No. 13	Dkt687	365	NE1/4 26, SE1/4 23	1S	12E	60113	32
Russ No. 14	Dkt687	366	NE1/4 26, SE1/4 23	1S	12E	60114	33
Russ No. 15	Dkt687	367	NW1/4 25, NE1/4 26, SE1/4 23, SW1/4	1S	12E	60115	34
Russ No. 16	Dkt687	368	NW1/4 25, SW1/4 24	1S	12E	60116	35
Russ No. 17A	Dkt693	225	NW1/4 25, SW1/4 24	1S	12E	60117	36
Russ No. 18A	Dkt693	226	NW1/4 25, SW1/4 24	1S	12E	60118	37
Russ No. 19A	Dkt693	227	NW1/4 25, SW1/4 24	1S	12E	60119	38
Russ No. 20A	Dkt693	228	SE1/4SW1/4 24, NW1/4NE1/4 25	1S	12E	60120	39
Russ No. 21	Dkt687	373	SE1/4 24, NE1/4 25	1S	12E	60121	40
Russ No. 22	Dkt687	374	SE1/4 24, NE1/4 25	1S	12E	60122	41
Russ No. 23	Dkt687	375	SE1/4 24, NE1/4 25	1S	12E	60123	42
Russ No. 24	Dkt687	376	SE1/4 24, NE1/4 25	1S	12E	60124	43
Black Foot No. 1	F	351	SW1/4SE1/4 25	1S	12E	60125	44
Black Rock No. 1	41	73	SW1/4 25	1S	12E	60201	45
Hard Rock N. 8	H	461	SE1/4 36	1S	12E	60126	46
Hard Rock No. 13	39	43	SE1/4 36	1S	12E	60129	47
Hard Rock No. 14	39	44	SE1/4 36	1S	12E	60130	48
Monarch No. 1	F	354	SE1/4SW1/4 36	1S	12E	60131	49

2009 AUG - 3 P 12: 27

RECEIVED
BLM AZ STATE OFFICE

Exhibit A

Name of Claim	Book of Records	Page	G&SRB&M Section	Township	Range	AMC	
Nadene amended	41	75	SE1/4 36	1S	12E	60132	50
Nadene No. 1 amended	41	74	SE1/4 36	1S	12E	60133	51 ✓
Oak No. 9	34	69	NW1/4SE1/4SW1/4	1S	13E	60136	52 ✓
Oak No. 18	34	391	SW1/4 32	1S	13E	60141	53
Oak No. 19	34	392	SW1/4 32	1S	13E	60142	54
Oak No. 20 amended	2002	66912	SW1/4, 32	1S	13E	60143	55
Oak No. 21	34	394	SW1/4 32, SE1/4SW1/4 31	1S	13E	60144	56
Oak No. 22	34	395	SW1/432, SE1/4SW1/431	1S	13E	60145	57
Oak No. 23	34	396	SW1/432, SE1/4SW1/431	1S	13E	60146	58
Oak No. 24	34	397	SW1/431	1S	12E	60147	59
Oak No. 25	34	398	SE1/436	1S	12E	60148	60
Oak No. 26	34	399	SE1/436	1S	12E	60149	61
Oak No. 27	34	400	SE1/436	1S	12E	60150	62
Pine No. 1	Dkt717	441	NW1/4SW1/436	1S	12E	60151	63
Pine No. 2	Dkt717	442	NW1/4NE1/4SE1/4SW1/436	1S	12E	60152	64
Pine No. 3	Dkt717	443	NE1/4SE1/436	1S	12E	60153	65
Pine No. 4	Dkt717	444	NE1/4SE1/436	1S	12E	60154	66
Pine No. 5	Dkt717	445	NE1/4SE1/436	1S	12E	60155	67
Pine No. 6	Dkt717	446	NE1/4SE1/436	1S	12E	60156	68
Pine No. 7	Dkt717	447	NE1/4SE1/436	1S	12E	60157	69 ✓
Pine No. 8	Dkt717	448	NE1/436	1S	12E	60158	70 ✓
Pine No. 9	Dkt717	449	NE1/436	1S	12E	60159	71
Oak No. 33	Dkt198	499	NE1/429	1S	13E	60160	72
Oak No. 34	Dkt198	500	NE1/429	1S	13E	60161	73
Oak No. 35	Dkt198	501	NE1/429, NW1/428	1S	13E	60162	74
Oak No. 36	Dkt198	502	NW1/428	1S	13E	60163	75
Oak No. 37	Dkt198	503	NW1/428	1S	13E	60164	76
Oak No. 38 amended	2001	30896	NW1/4SW1/428	1S	13E	60165	77
Oak No. 39 amended	2001	30889	NW1/4SW1/428	1S	13E	60166	78
Oak No. 41 amended	2001	30893	NE1/4SE1/429	1S	13E	60168	79
Oak No. 42 Amended	2001	30895	NE1/4SE1/429	1S	13E	60169	80
Oak No. 43	Dkt198	509	SE1/429NE1/432	1S	13E	60170	81
Oak No. 44	Dkt198	510	NE1/432	1S	13E	60171	82
Palace No. 1 amended	41	71	NW1/4SW1/425	1S	12E	60172	83
Ace amended	2002	66913	NE1/4, 1	2S	12E	60173	84
Ace 1	Dkt142	525	NE1/41	2S	12E	60174	85 ✓
Ace 2	Dkt142	526	NE1/41	2S	12E	60175	86
Ace 3	Dkt142	527	NE1/4SE1/41	2S	12E	60176	87
Ace 4	Dkt142	528	NE1/4SE1/41	2S	12E	60177	88
Ace 5	Dkt142	529	NE1/4SE1/41	2S	12E	60178	89
Ace 6	Dkt142	530	SE1/41	2S	12E	60179	90
Alto amended	2002	66914	NW1/4, 1	2S	12E	60180	91
Alto No. 1 amended	2002	66915	NW1/4, 1	2S	12E	60181	92
Alto No. 2 amended	2002	66916	NW1/41	2S	12E	60182	93
Alto No. 3 amended	2002	66917	NW1/41	2S	12E	60183	94
Alto No. 4	39	615	NW1/4SW1/41	2S	12E	60184	95
Alto No. 5	39	616	SW1/41	2S	12E	60185	96
Alto No. 7	39	618	NW1/4NE1/4SE1/4SW1/41	2S	12E	60187	97
Alto No. 8 amended	2002	66918	NW1/4, 1	2S	12E	60188	98
Alto No. 9 amended	2002	66919	NW1/4, 1	2S	12E	60189	99
Alto No. 10 amended	2002	66920	NW1/4, 1	2S	12E	60190	100 ✓
Alto No. 11	39	622	NW1/4NE1/41	2S	12E	60191	101
Arizona	39	396	SW1/42, NWV1/411	2S	12E	60192	102
Big Ledge amended	41	190	NE1/4SE1/42	2S	12E	60193	103
Wes No. 1	Dkt711	280	NW1/426	1S	12E	60195	104 ✓

2009 AUG - 3 P 12: 27

RECEIVED
FLM AZ STATE OFFICE

Exhibit A

Name of Claim	Book of Records	Page	G&SRB&M Section	Township	Range	AMC	
Wes No.2	Dkt711	281	NW1/4NE1/426	1S	12E	60196	105
Brooklyn amended # 2	40	36	SE1/42	2S	12E	60197	106 ✓
Chicago amended	39	399	SW1/42	2S	12E	60198	107
Gardner amended #2	46	20	NW1/4SW1/42,NE1/4SE1/43	2S	12E	60199	108
Gussie amended	34	184	NW1/4SW1/42	2S	12E	60200	109
Hard Rock No. 2	41	193	NE1/42	2S	12E	60203	110
Hard Rock No. 6	H	457	SW1/41,NE1/4SE1/42	2S	12E	60204	111
Hard Rock No. 7	H	460	NE1/42	2S	12E	60205	112
Hard Rock No. 11	36	60	NW1/4SW1/41,NE1/4SE1/42	2S	12E	60206	113
Hard Rock No. 12	36	61	NE1/42,NW1/41	2S	12E	60207	114 ✓
Horn Silver amended	41	191	NE1/42	2S	12E	60208	115
Horn Silver No. 1	41	195	NE1/42	2S	12E	60209	116
Jane	41	192	NE1/42	2S	12E	60210	117
Johnnie (Little) amended	34	185	NW1/42,NE1/4 3	2S	12E	60211	118
Katie amended	246	21	NW1/42,NE1/4 3	2S	12E	60212	119
Legal-Tender amend #2	41	189	NE1/4NW1/4 2	2S	12E	60213	120
Libbie amended #2	34	186	SW1/4 2	2S	12E	60214	121
Libbie (No.1 amended	34	187	SW1/4 2	2S	12E	60215	122
Libbie No. 2 amended	34	188	SW1/4 2	2S	12E	60216	123
Maggie	39	397	NW1/4 2	2S	12E	60218	124
Michigan amended	39	400	SW1/4 2	2S	12E	60219	125
New York amended #2	40	35	SE1/4 2	2S	12E	60220	126
Rube amended	34	189	SW1/4 2	2S	12E	60221	127
Ruby amended #2	34	190	NW1/4SW1/4 2	2S	12E	60222	128
Sallie	34	195	NW1/42,NE1/4 3	2S	12E	60223	129
Apache Leap	26	353	SW1/41,SE1/4 2	2S	12E	60224	130
Cobre Verde	39	213	NW1/4NE1/4 11	2S	12E	60225	131 ✓
Cobre Verde No.1	1/AM/MI	252	NW1/4NE1/4 11	2S	12E	60226	132
Connecting Link	1/AM/MI	313	SW1/41,NW1/4NE1/4 12	2S	12E	60227	133
Connecting Link No. 1	1/AM/MI	204	NW1/4NE1/4 11	2S	12E	60228	134
Connecting Link No. 2	1/AM/MI	205	NE1/4 11,SE1/4 2	2S	12E	60229	135
Connecting Link No. 3	1/AM/MI	206	NE1/4 11,SE1/4 2	2S	12E	60230	136
Connecting Link No. 4	1/AM/MI	207	NE1/4 11,NW1/4 12,SE1/4 2	2S	12E	60231	137 ✓
Dacite No. 12	39	69	SE1/412	2S	12E	60238	138 ✓
Dacite No. 13	39	70	SW1/47	2S	13E	60239	139
San Juan	D	42	SE1/4SW1/42	2S	12E	60244	140
South Syndicate No. 1	40	256	SE1/41	2S	12E	60245	141
South Syndicate No. 2	40	259	SE1/41	2S	12E	60246	142
South Syndicate No. 3	40	260	SE1/41	2S	12E	60247	143
South Syndicate No. 4	40	261	SE1/41	2S	12E	60248	144
South Syndicate No. 5	40	262	SW1/46	2S	13E	60249	145
Sun #2	Dkt509	313	NW1/4NE1/432	1S	13E	60250	146
Sun #3	Dkt509	314	NE1/432	1S	13E	60251	147
Sun #4	Dkt509	315	NW1/4NE1/4SW1/4SE1/432	1S	13E	60252	148 ✓
Sun #5	Dkt509	316	NE1/42	1S	13E	60253	149 ✓
Sun #6	Dkt509	317	SW1/4SE1/432	1S	13E	60254	150
Sun #7	Dkt509	318	SE1/432	1S	13E	60255	151
Sun #8	Dkt509	319	SW1/4SE1/432	1S	13E	60256	152
Sun #9	Dkt509	320	SE1/432	1S	13E	60257	153
Sun #10	Dkt509	321	SW1/4SE1/432	1S	13E	60258	154
Sun #11	Dkt 509	322	SE1/432	1S	13E	60259	155
Sun #12	Dkt509	323	SW1/4SE1/432	1S	13E	60260	156
Sun #13	Dkt509	324	SE1/42	2S	13E	60261	157
Sun #14	Dkt509	325	NW1/46	2S	13E	60262	158
Sun #15	Dkt509	326	NW1/4NE1/46	2S	13E	60263	159

RECEIVED
BLM AZ STATE OFFICE

Exhibit A

Name of Claim	Book of Records	Page	G&SRB&M Section	Township	Range	AMC	
Sun #16	Dkt509	327	NW1/46	2S	13E	60264	160
Sun #17	Dkt509	328	NW1/4NE1/46	2S	13E	60265	161
Sun #18	Dkt509	329	NW1/46	2S	13E	60266	162
Sun #19	Dkt509	330	NW1/4NE1/46	2S	13E	60267	163
Sun #20	Dkt509	331	NW1/46	2S	13E	60268	164
Sun #21	Dkt509	332	NW1/4NE1/46	2S	13E	60269	165
Sun #22	Dkt509	333	NW1/4SW1/46	2S	13E	60270	166 ✓
Sun #23	Dkt509	334	NW1/4NE1/4SE1/4SW1/46	2S	13E	60271	167
Sun #24	Dkt509	335	SW1/46	2S	13E	60272	168
Sun #25	Dkt509	336	SW1/4SE1/46	2S	13E	60273	169
Sun #26	Dkt509	337	SW1/46	2S	13E	60274	170
Sun #27	Dkt509	338	SW1/4SE1/46	2S	13E	60275	171
Sun #28	Dkt509	339	SW1/4SE1/46	2S	13E	60276	172
Sun #29	Dkt509	340	SE1/46	2S	13E	60277	173
Sun #30	Dkt509	341	SE1/46	2S	13E	60278	174
Sun #31	Dkt509	342	SE1/46	2S	13E	60279	175
Sun #32	Dkt509	343	SE1/4NE1/46	2S	13E	60280	176
Sun #33	Dkt509	344	NE1/46	2S	13E	60281	177
Sun #34	Dkt509	345	NE1/46	2S	13E	60282	178
Sun #35	Dkt509	346	NE1/46	2S	13E	60283	179
Sun #36	Dkt509	347	NE1/46	2S	13E	60284	180
Sun #37	Dkt509	348	SE1/432.SW1/433	1S	13E	60285	181
Sun #38	Dkt509	349	SE1/42.SW1/433	1S	13E	60286	182
Sun #40	Dkt509	351	SW1/4SE1/433	1S	13E	60288	183 ✓
Sun #41	Dkt509	352	SW1/4SE1/433	1S	13E	60289	184
Sun #44	Dkt509	355	SE1/433	1S	13E	60290	185
Sun #45	Dkt509	356	SE1/433	1S	13E	60291	186
Sun #48	Dkt509	359	SE1/433.SW1/434	1S	13E	60292	187
Sun #49	Dkt509	360	SE1/433.SW1/434	1S	13E	60293	188
Sun #52	Dkt509	363	NW1/428	1S	13E	60294	189
Sun #53	Dkt509	364	NW1/428	1S	13E	60295	190
Sun #54	Dkt509	365	NW/4NE1/428	1S	13E	60296	191 ✓
Sun #55	Dkt509	366	NE1/428	1S	13E	60297	192
Sun #56	Dkt509	367	NE1/428	1S	13E	60298	193
Sun #57	Dkt509	368	NE1/428	1S	13E	60299	194
Sun #58	Dkt509	369	NE1/428.NW1/427	1S	13E	60300	195
Sun #59	Dkt509	370	NW1/427	1S	13E	60301	196
Sun #60	Dkt509	371	NW1/427	1S	13E	60302	197
Sun #61	Dkt509	372	NW1/427	1S	13E	60303	198
Sun #62 amended	2001	898	SW1/4NW1/428	1S	13E	60304	199
Sun #63 amended	2001	900	SW1/4NW1/428	1S	13E	60305	200
Sun #64 Amended	2001	902	SE1/4SW1/4NW1/4NE1/428	1S	13E	60306	201
Sun #65 Amended	2001	904	SE1/4NE1/428	1S	13E	60307	202
Sun #66 Amended	2001	905	SE1/4NE1/428	1S	13E	60308	203
Sun #67 Amended	2001	906	SE1/4NE1/428	1S	13E	60309	204
Sun #68	Dkt509	379	SE1/4NE1/428.SW1/4NW1/427	1S	13E	60310	205
Sun #69	Dkt509	380	SW1/4NW1/427	1S	13E	60311	206
Sun #70	Dkt509	381	SW1/4NW1/427	1S	13E	60312	207
Sun #71	Dkt509	382	SW1/4NW1/427	1S	13E	60313	208
Sun #42A	Dkt736	743	SW1/4SE1/433	1S	13E	60314	209
Sun #46 A	Dkt736	744	SE1/433	1S	13E	60315	210
Sun #50A	Dkt736	745	SE1/433.SW1/434	1S	13E	60316	211
Annex	38	118	NW1/41.NE1/411	2S	12E	60362	212
Apes	38	117	NW1/412.NE1/411	2S	12E	60363	213 ✓
Broken Hill No. 1	38	157	SW1/4SE1/411	2S	12E	60364	214

2009 AUG - 3 P 12: 26

RECEIVED
BLM AZ STATE OFFICE

Exhibit A

Name of Claim	Book of Records	Page	G&SRB&M Section	Township	Range	AMC	
CobreVerdeNo.2	1/AM/MI	253	NW1/4NE1/411	2S	12E	60365	215 ✓
CobreVerdeNo.3	20	605	SE1/4SW1/4NW1/4NE1/411	2S	12E	60366	216 ✓
Copper Bell Amended	38	116	NW1/412	2S	12E	60367	217 ✓
Illinois amended	1/AM/MI	265	NE1/411	2S	12E	60389	218 ✓
Indiana	F	572	NE1/411	2S	12E	60390	219 ✓
Iowa	F	573	NE1/411	2S	12E	60391	220 ✓
Lead Hill	21	272	NE1/4SE1/411	2S	12E	60392	221 ✓
South Syndicate No. 6	40	263	SE1/41.NE1/412	2S	12E	60394	222 ✓
South Syndicate No. 7	40	264	NW1/47	2S	13E	60395	223 ✓
South Syndicate No. 8	40	265	NW1/47	2S	13E	60396	224 ✓
South Syndicate No. 9	40	266	NW1/4NE1/4.SW1/46	2S	13E	60397	225 ✓
South Syndicate No. 10	40	267	NW1/4SW1/47	2S	13E	60398	226 ✓
South Syndicate No. 11	40	268	NW1/4NE1/4SE1/4SW1/47	2S	13E	60399	227 ✓
South Syndicate No. 12	40	269	NW1/4NE1/4SE1/47	2S	13E	60400	228 ✓
Touch Not No.2 amended	1/AM/MI	315	NE1/4SE1/412	2S	12E	60401	229 ✓
Extension No. 1A	968	22	SW1/47	2S	13E	60402	230 ✓
Extension No. 2	40	410	SW1/4SE1/47	2S	13E	60403	231 ✓
Extension No. 3	40	411	NE1/47	2S	13E	60404	232 ✓
Extension No. 4	40	409	SW1/47.NW1/418	2S	13E	60405	233 ✓
Extension No. 5	40	412	SW1/47.NW1/418	2S	13E	60406	234 ✓
Extension No. 6	40	413	SW1/47.NW1/4NE1/418	2S	13E	60407	235 ✓
Extension No. 7	40	414	SW1/4SE1/4NE1/418	2S	13E	60408	236 ✓
Extension No. 8	40	415	SW1/47.NE1/418	2S	13E	60409	237 ✓
Extension No. 31	610	71	SE1/47.NE1/418	2S	13E	60433	238 ✓
Extension No. 32	610	72	SE1/47	2S	13E	60434	239 ✓
Extension No. 33	610	73	SE1/4NE1/47	2S	13E	60435	240 ✓
Extension No. 34	610	74	SE1/4NE1/47	2S	13E	60436	241 ✓
Extension No. 35	610	75	NE1/47	2S	13E	60437	242 ✓
Extension No. 36	610	76	NE1/47	2S	13E	60438	243 ✓
Extension No. 37	610	77	NE1/47	2S	13E	60439	244 ✓
Extension No. 38	610	78	NE1/47	2S	13E	60440	245 ✓
Extension No. 39	610	79	NE1/47.SE1/46	2S	13E	60441	246 ✓
Extension No. 40	610	80	NE1/47.SE1/46	2S	13E	60442	247 ✓
Extension No. 41	610	81	NE1/47.SE1/46	2S	13E	60443	248 ✓
Oak No. 45	Dkt566	177	NW1/429	1S	13E	60452	249 ✓
Broken Hill No. 2	38	155	SE1/4SW1/4NW1/411	2S	12E	60453	250 ✓
Eric #1	1997-029460	1	NE1/422 & NW1/423	1S	13E	347702	251 ✓
Eric #2	1997-029461	1	NE1/422	1S	13E	347703	252 ✓
Eric #3	1997-029462	1	NW1/422&NE1/422	1S	13E	347704	253 ✓
Eric #4	1997-029463	1	NW1/422	1S	13E	347705	254 ✓
Eric #5	1997-029464	1	NE1/421	1S	13E	347706	255 ✓
Eric #6	1997-029465	1	NW1/421 & NE1/421	1S	13E	347707	256 ✓
Eric #7	1997-029466	1	NW1/421	1S	13E	347708	257 ✓
Eric #8	1997-029467	1	NE1/420 & NW1/421	1S	13E	347709	258 ✓
Eric #9	1997-029468	1	NE1/420	1S	13E	347710	259 ✓
Eric #10	1997-029469	1	SE1/417	1S	13E	347711	260 ✓
Eric #11	1997-029470	1	SE1/417&SW1/416	1S	13E	374412	261 347712
Eric #12	1997-029471	1	SW1/416	1S	13E	347713	262 ✓
Eric #13	1997-029472	1	SW1/416 & SE1/416	1S	13E	347714	263 ✓
Eric #14	1997-029473	1	SE1/416	1S	13E	347715	264 ✓
Eric #15	1997-029474	1	SW1/415	1S	13E	347716	265 ✓
Eric #16	1997-029475	1	SW1/415&S1/415	1S	13E	347717	266 ✓
Eric #17	1997-029476	1	SW1/415	1S	13E	347718	267 ✓
Eric #18	1997-029477	1	SE1/415&SW1/414	1S	13E	347719	268 ✓
Eric #19	1997-029478	1	SW1/414	1S	13E	347720	269 ✓

RECEIVED
PLM&A STATE OFFICE

2009 AUG - 3 P 12: 26

Exhibit A

Name of Claim	Book of Records	Page	G&SRB&M Section	Township	Range	AMC	
Eric #20	1997-029479	1	SW¼14	1S	13E	347721	270
Eric #21	1997-029480	1	SW¼14	1S	13E	347722	271
Eric #22	1997-029481	1	SW¼14	1S	13E	347723	272
Eric #23	1997-029482	1	SW¼14	1S	13E	347724	273
Eric #24	1997-029483	1	SW¼14&SE¼15	1S	13E	347725	274
Eric #25	1997-029484	1	SE¼15	1S	13E	347726	275
Eric #26	1997-029485	1	SE¼15	1S	13E	347727	276
Eric #27	1997-029486	1	SE¼15	1S	13E	347728	277
Eric #28	1997-029487	1	SE¼15&SW¼15	1S	13E	347729	278
Eric #29	1997-029488	1	SW¼15	1S	13E	347730	279
Eric #30	1997-029489	1	SW¼15	1S	13E	347731	280
Eric #31	1997-029490	1	SW¼15	1S	13E	347732	281
Eric #32	1997-029491	1	SW¼15	1S	13E	347733	282
Eric #33	1997-029492	1	SW¼16	1S	13E	347734	283
Eric #34	1997-029493	1	SE¼16	1S	13E	347735	284
Eric #35	1997-029494	1	SW¼16 & SE¼16	1S	13E	347736	285
Eric #36	1997-029495	1	SW¼16	1S	13E	347737	286
Eric #37	1997-029496	1	SE¼17 & SW¼16	1S	13E	347738	287
Eric #38	1997-029497	1	SE¼17	1S	13E	347739	288
Eric #39	1997-029498	1	SE¼17	1S	13E	347740	289
Eric #40	1997-029499	1	SE¼17 & SW¼16	1S	13E	347741	290
Eric #41	1997-029500	1	SW¼16	1S	13E	347742	291
Eric #42	1997-029501	1	SW¼16&SE¼16	1S	13E	347743	292
Eric #43	1997-029502	1	SE¼16	1S	13E	347744	293
Eric #44	1997-029503	1	NE¼16&SE¼16	1S	13E	347745	294
Eric #45	1997-029504	1	SW¼16&SE¼16	1S	13E	347746	295
Eric #46	1997-029505	1	SW¼16	1S	13E	347747	296
Eric #47	1997-029506	1	SE¼17&SW¼16	1S	13E	347748	297
Eric #48	1997-029507	1	SE¼17	1S	13E	347749	298
Eric #49	1997-029508	1	NE¼17&SE¼17	1S	13E	347750	299
Eric #50	1997-029509	1	NE¼17,SE¼17,NW¼16,SW¼16	1S	13E	347751	300
Eric #51	1997-029510	1	NW¼16 & SW¼16	1S	13E	347752	301
Eric #52	1997-029511	1	NE¼16,NW¼16,SE¼16,SW¼16	1S	13E	347753	302
Eric #53	1997-029512	1	NW¼16&NE¼16	1S	13E	347754	303
Eric #54	1997-029513	1	NW¼16	1S	13E	347755	304
Eric #55	1997-029514	1	NE¼17&NW¼16	1S	13E	347756	305
Eric #56	1997-029515	1	NE¼17	1S	13E	347757	306
Eric #57	1997-029516	1	NE¼16&SE¼16	1S	13E	347758	307
Eric #58	1997-029517	1	NE¼16&SE¼16	1S	13E	347759	308
Eric #59	1997-029518	1	NW¼15&SW¼15	1S	13E	347760	309
Eric #60	1997-029519	1	SW¼15&NW¼15	1S	13E	347761	310
Eric #61	1997-029520	1	NW¼15&SW¼15	1S	13E	347762	311
Eric #62	1997-029521	1	NW¼15&SW¼15	1S	13E	347763	312
Eric #63	1997-029522	1	NW¼15,SW¼15,SE¼15,NE¼15	1S	13E	347764	313
Eric #64	1997-029523	1	NE¼15&SE¼15	1S	13E	347765	314
Eric #65	1997-029524	1	NE¼15&SE¼15	1S	13E	347766	315
Eric #66	1997-029525	1	NE¼15&SE¼15	1S	13E	347767	316
Eric #67	1997-029526	1	NE¼15,SE¼15,NW¼14,SW¼14	1S	13E	347768	317
Eric #68	1997-029527	1	SW¼14 & NW¼14	1S	13E	347769	318
Eric #69	1997-029528	1	SW¼14&NW¼14	1S	13E	347770	319
Eric #70	1997-029529	1	SW¼14&NW¼14	1S	13E	347771	320
Eric #71	1997-029530	1	SW¼14&NW¼14	1S	13E	347772	321
Eric #72	1997-029531	1	SW¼14 & NW¼14	1S	13E	347773	322
Eric #73	1997-029532	1	NE¼14	1S	13E	347774	323
Eric #74	1997-029533	1	NE¼14	1S	13E	347775	324

RECEIVED
CLARK STATE OFFICE

Exhibit A

Name of Claim	Book of Records	Page	G&SRB&M Section	Township	Range	AMC	
Eric #75	1997-029534	1	NW¼14&NE¼14	1S	13E	347776	325
Eric #76	1997-029535	1	NW¼14	1S	13E	347777	326
Eric #77	1997-029536	1	NW¼14	1S	13E	347778	327
Eric #78	1997-029537	1	NW¼14	1S	13E	347779	328
Eric #79	1997-029538	1	NW¼14	1S	13E	347780	329
Eric #80	1997-029539	1	NE¼15&NW¼14	1S	13E	347781	330
Eric #81	1997-029540	1	NE¼15	1S	13E	347782	331
Eric #82	1997-029541	1	NE¼15	1S	13E	347783	332
Eric #83	1997-029542	1	NE¼15	1S	13E	347784	333
Eric #84	1997-029543	1	NW¼15&NE¼15	1S	13E	347785	334
Eric #85	1997-029544	1	NW¼15	1S	13E	347786	335
Eric #86	1997-029545	1	NW¼15	1S	13E	347787	336
Eric #87	1997-029546	1	NW¼15	1S	13E	347788	337
Eric #88	1997-029547	1	NW¼15	1S	13E	347789	338
Eric #89	1997-029548	1	NE¼16	1S	13E	347790	339
Eric #90	1997-029549	1	NE¼16	1S	13E	347791	340
Eric #91	1997-029550	1	NE¼16	1S	13E	347792	341
Eric #92	1997-029551	1	NW¼16 & NE¼16	1S	13E	347793	342
Eric #93	1997-029552	1	NW¼16	1S	13E	347794	343
Eric #94	1997-029553	1	NE¼17&NW¼16	1S	13E	347795	344
Eric #95	1997-029554	1	NE¼17	1S	13E	347796	345
Eric #97	1997-029555	1	NE¼17	1S	13E	347797	346
Eric #98	1997-029556	1	NE¼17	1S	13E	347798	347
Eric #99	1997-029557	1	NE¼17&NW¼16	1S	13E	347799	348
Eric #100	1997-029558	1	NW¼16	1S	13E	347800	349
Eric #101	1997-029559	1	NW¼16&NE¼16	1S	13E	347801	350
Eric #102	1997-029560	1	NW¼16,NE¼16,SW¼9,SE¼9	1S	13E	347802	351
Eric #103	1997-029561	1	NW¼16 & SW¼9	1S	13E	347803	352
Eric #104	1997-029562	1	SE¼8,NE¼17,SW¼9, NW¼16	1S	13E	347804	353
Eric #105	1997-029563	1	SE¼8&NE¼17	1S	13E	347805	354
Eric #106	1997-029564	1	SE¼8	1S	13E	347806	355
Eric #107	1997-029565	1	SE¼8 & SW¼9	1S	13E	347807	356
Eric #108	1997-029566	1	SW¼9	1S	13E	347808	357
Eric #109	1997-029567	1	SW¼9 & SE¼9	1S	13E	347809	358
Eric #110	1997-029568	1	SW¼9 & SE¼9	1S	13E	347810	359
Eric #111	1997-029569	1	SW¼9	1S	13E	347811	360
Eric #112	1997-029570	1	SE¼8 & SW¼9	1S	13E	347812	361
Eric #113	1997-029571	1	SE¼8	1S	13E	347813	362
Eric #114	1997-029572	1	SW¼8,SE¼8,NW¼17,NE¼17	1S	13E	347814	363
Eric #115	1997-029573	1	NE¼8,SE¼8,NW¼8,SW¼8	1S	13E	347815	364
Eric #116	1997-029574	1	SE¼8	1S	13E	347816	365
Eric #117	1997-029575	1	SE¼8 " SW¼9	1S	13E	347817	366
Eric #118	1997-029576	1	SW¼9	1S	13E	347818	367
Eric #119	1997-029577	1	SW¼9 & SE¼9	1S	13E	347819	368
Eric #120	1997-029578	1	SW¼9 & SE¼9	1S	13E	347820	369
Eric #121	1997-029579	1	SW¼9	1S	13E	347821	370
Eric #122	1997-029580	1	SE¼8 & SW¼9	1S	13E	347822	371
Eric #123	1997-029581	1	SE¼8	1S	13E	347823	372
Eric #124	1997-029582	1	NE¼8 & SE¼8	1S	13E	347824	373
Eric #125	1997-029583	1	NE¼8,SE¼8,NW¼9,SW¼9	1S	13E	347825	374
Eric #126	1997-029584	1	NW¼9 & SW¼9	1S	13E	347826	375
Eric #127	1997-029585	1	NE¼9,SE¼9,SW¼9,NW¼9	1S	13E	347827	376
Eric #128	1997-029586	1	NW¼9&NE¼9	1S	13E	347828	377
Eric #129	1997-029587	1	NW¼9	1S	13E	347829	378
Eric #130	1997-029588	1	NE¼8 & NW¼9	1S	13E	347830	379

2009 AUG - 3 P 12: 25

7 RECEIVED BLM AZ STATE OFFICE

Exhibit A

Name of Claim	Book of Records	Page	G&SRB&M Section	Township	Range	AMC	
Eric #131	1997-029589	1	NE¼8 & NW¼9	1S	13E	347831	380
Eric #132	1997-029590	1	NW¼9	1S	13E	347832	381
Eric #133	1997-029591	1	NW¼9&NE¼9	1S	13E	347833	382
Eric #135	1997-029592	1	SW¼12	1S	13E	347834	383
Eric #136	1997-029593	1	SE¼11&SW¼12	1S	13E	347835	384
Eric #137	1997-029594	1	SE¼11	1S	13E	347836	385
Eric #138	1997-029595	1	NE¼14&SE¼11	1S	13E	347837	386
Eric #139	1997-029596	1	NE¼14 & SE¼11	1S	13E	347838	387
Eric #140	1997-029597	1	NW¼14,NW¼14,SW¼11,SE¼11	1S	13E	347839	388
Eric #141	1997-029598	1	NW¼14&SW¼11	1S	13E	347840	389
Eric #142	1997-029599	1	NW¼14&SW¼11	1S	13E	347841	390
Eric #143	1997-029600	1	NW¼14&SW¼11	1S	13E	347842	391
Eric #144	1997-029601	1	NW¼14&SW¼11	1S	13E	347843	392
Eric #145	1997-029602	1	NE¼15, NW¼14,SE¼10,SW¼11	1S	13E	347844	393
Eric #146	1997-029603	1	NE¼15&SE¼10	1S	13E	347845	394
Eric #147	1997-029604	1	NE¼15 & SE¼10	1S	13E	347846	395
Eric #148	1997-029605	1	NW¼15 & SE¼10	1S	13E	347847	396
Eric #149	1997-029606	1	NW¼15,NE¼15, SW¼10,SE¼10	1S	13E	347848	397
Eric #150	1997-029607	1	NW¼15&SW¼10	1S	13E	347849	398
Eric #151	1997-029608	1	NW¼15&SW¼10	1S	13E	347850	399
Eric #152	1997-029609	1	NW¼15&SW¼10	1S	13E	347851	400
Eric #153	1997-029610	1	NW¼15&SW¼10	1S	13E	347852	401
Eric #154	1997-029611	1	NE¼16&SE¼9	1S	13E	347853	402
Eric #155	1997-029612	1	NE¼16 & SE¼9	1S	13E	347854	403
Eric #156	1997-029613	1	NE¼16 & SE¼9	1S	13E	347855	404
Eric #157 amended	1998-000721	1	NE¼9	1S	13E	347856	405
Eric #158 amended	1998-000721	2	NE¼9	1S	13E	347857	406
Eric #159 amended	1998-000721	3	NE¼9	1S	13E	347858	407
Eric #160	1997-029617	1	NW¼10	1S	13E	347859	408
Eric #161	1997-029618	1	NW¼10	1S	13E	347860	409
Eric #162	1997-029619	1	NW¼10	1S	13E	347861	410
Eric #163	1997-029620	1	NW¼10	1S	13E	347862	411
Eric #164	1997-029621	1	NW¼10 & SW¼10	1S	13E	347863	412
Eric #165	1997-029622	1	NE¼10 & SE¼10	1S	13E	347864	413
Eric #166	1997-029623	1	NE¼10 & SE¼10	1S	13E	347865	414
Eric #167	1997-029624	1	NE¼10&SE¼10	1S	13E	347866	415
Eric #168 amended	1198-000721	4	NE 1/4 10,SE 1/4 10, NW 1/4	1S	13E	347867	416
Eric #169	1997-029626	1	NE¼11&SW¼11	1S	13E	347868	417
Eric #170	1997-029627	1	NW¼11&SW¼11	1S	13E	347869	418
Eric #171	1997-029628	1	NW¼11&SW¼11	1S	13E	347870	419
Eric #172	1997-029629	1	NW¼11&SW¼11	1S	13E	347871	420
Eric #173	1997-029630	1	NW¼11 & SW¼11 & NE¼11 &	1S	13E	347872	421
Eric #174	1997-029631	1	NE¼11&SE¼11	1S	13E	347873	422
Eric #175	1997-029632	1	NE¼11 & SE¼11	1S	13E	347874	423
Eric #176	1997-029633	1	NE¼11&SE¼11	1S	13E	347875	424
Eric #177	1997-029634	1	NE¼11 & SE¼11 & NW¼12 &	1S	13E	347876	425
Eric #178	1997-029635	1	NE¼11	1S	13E	347877	426
Eric #179	1997-029636	1	NE¼11	1S	13E	347878	427
Eric #180	1997-029637	1	NE¼11	1S	13E	347879	428
Eric #181	1997-029638	1	NW¼11&NE¼11	1S	13E	347880	429
Eric #182	1997-029639	1	NW¼11	1S	13E	347881	430
Eric #183	1997-029640	1	NW¼11	1S	13E	347882	431
Eric #184	1997-029641	1	NW¼11	1S	13E	347883	432
Eric #185	1997-029642	1	NW¼11	1S	13E	347884	433
Eric #186	1997-029643	1	NE¼10&NW¼11	1S	13E	347885	434

2009 AUG - 3 P 12:25

RECEIVED
BLM AZ STATE OFFICE

Exhibit A

Name of Claim	Book of Records	Page	G&SRB&M Section	Township	Range	AMC	
Eric #187	1997-029644	1	NE¼10	1S	13E	347886	435
Eric #188	1997-029645	1	NE¼10	1S	13E	347887	436
Eric #189	1997-029646	1	NE¼10	1S	13E	347888	437
Eric #190	1997-029647	1	NW¼10	1S	13E	347889	438
Eric #191	1997-029648	1	NW¼10	1S	13E	347890	439
Eric #192	1997-029649	1	Nw¼10	1S	13E	347891	440
Eric #193	1997-029650	1	NW¼10	1S	13E	347892	441
Eric #194	1997-029651	1	NW¼10	1S	13E	347893	442
Eric #195	1997-029652	1	NE¼9	1S	13E	347894	443
Eric #196	1997-029653	1	NE¼9	1S	13E	347895	444
Eric #197	1997-029654	1	NE¼9	1S	13E	347896	445
Eric #198	1997-029655	1	SE¼4 & NE¼9	1S	13E	347897	446
Eric #199	1997-029656	1	SE¼4 & NE¼9	1S	13E	347898	447
Eric #200	1997-029657	1	SE¼4 & NE¼9	1S	13E	347899	448
Eric #201	1997-029658	1	NW¼10&SW¼3	1S	13E	347900	449
Eric #202	1997-029659	1	NW¼10 & SW¼3	1S	13E	347901	450
Eric #203	1997-029660	1	NW¼10 & SW¼3	1S	13E	347902	451
Eric #204	1997-029661	1	NW¼10 & SW¼3	1S	13E	347903	452
Eric #205	1997-029662	1	NW¼10,NE¼10,SW¼3,SE¼3	1S	13E	347904	453
Eric #206	1997-029663	1	SE¼8&NE¼10	1S	13E	347905	454
Eric #207	1997-029664	1	SE¼3 & NE¼10	1S	13E	347906	455
Eric #208	1997-029665	1	SE¼3& NE¼10	1S	13E	347907	456
Eric #209	1997-029666	1	SE¼3,SW¼2,NE¼10,NW¼11	1S	13E	347908	457
Eric #210	1997-029667	1	SW¼2&NW¼11	1S	13E	348024	458
Eric #211	1997-029668	1	SW¼2&NW¼11	1S	13E	348025	459
Eric #212	1997-029669	1	NW¼11&SW¼2	1S	13E	348026	460
Eric #213	1997-029670	1	SW¼2&NW¼11	1S	13E	348027	461
Eric #214 amended	1998-721	5	SW¼2,SE¼2,NW¼11,NE¼11	1S	13E	348028	462
Eric #215	1997-029672	1	NE¼11 & SE¼2	1S	13E	348029	463
Eric #216	1997-029673	1	SE¼2 & NE¼11	1S	13E	348030	464
Eric #217	1997-029674	1	SE¼2	1S	13E	348031	465
Eric #218 amended	1998-000721	6	SW¼2 & SE¼2	1S	13E	348032	466
Eric #219	1997-029676	1	SW¼2	1S	13E	348033	467
Eric #220	1997-029677	1	SW¼2	1S	13E	348034	468
Eric #221	1997-029678	1	SW¼2	1S	13E	348035	469
Eric #222	1997-029679	1	SW¼2	1S	13E	348036	470
Eric #223	1997-029680	1	SE¼3 & SW¼2	1S	13E	348037	471
Eric #224 amended	1998-000721	7	NE¼10 & SE¼3	1S	13E	348038	472
Eric #225	1997-029682	1	SE¼3	1S	13E	348039	473
Eric #226	1997-029683	1	SE¼3	1S	13E	348040	474
Eric #227	1997-029684	1	SW¼3 & SE¼3	1S	13E	348041	475
Eric #228 amended	1998-000721	8	NW¼10& SW¼3	1S	13E	348042	476
Eric #229 amended	1998-000721	9	NW¼10&SW¼3	1S	13E	348043	477
Eric #230	1997-029687	1	SE¼3 & NE¼3	1S	13E	348044	478
Eric #231	1997-029688	1	SE¼3&NE¼3	1S	13E	348045	479
Eric #232	1997-029689	1	SE¼3,NE¼3,SW¼2,NW¼2	1S	13E	348046	480
Eric #233	1997-029690	1	SW¼2&NW¼2	1S	13E	348047	481
Eric #234	1997-029691	1	SW¼2&NW¼2	1S	13E	348048	482
Eric #235	1997-029692	1	SW¼2 & NW¼2	1S	13E	348049	483
Eric #236 amended	1998-000721	10	NW 1/4 2, SW 1/4 2	1S	13E	348050	484
Eric #237	1997-029694	1	NE¼2 & SE¼2	1S	13E	348051	485
Eric #238	1997-029695	1	NE¼2	1S	13E	348052	486
Eric #239	1997-029696	1	NE¼2	1S	13E	348053	487
Eric #240	1997-029697	1	NW¼2	1S	13E	348054	488
Eric #241	1997-029698	1	SE¼4&NE¼9	1S	13E	348055	489

2009 AUG -3 P 12-25

RECEIVED
BLMAZ STATE OFFICE

Exhibit A

Name of Claim	Book of Records	Page	G&SRB&M Section	Township	Range	AMC	
Eric #242	1997-029699	1	SE $\frac{1}{2}$	1S	13E	348056	490
Eric #243	1997-029700	1	NW $\frac{1}{2}$ 28	1S	13E	348057	491
Eric #244	1997-029701	1	NW $\frac{1}{2}$ 28 & NE $\frac{1}{2}$ 28	1S	13E	348058	492
Eric #245	1997-029702	1	NE $\frac{1}{2}$ 28	1S	13E	348059	493
Eric #246	1997-029703	1	NE $\frac{1}{2}$ 28&NW $\frac{1}{2}$ 27	1S	13E	348060	494
Eric #247	1997-029704	1	NW $\frac{1}{2}$ 28	1S	13E	348061	495
Eric #248	1997-029705	1	NE $\frac{1}{2}$	1S	13E	348062	496
Eric #249	1997-029706	1	NE $\frac{1}{2}$	1S	13E	348063	497
Eric #250	1997-029707	1	NE $\frac{1}{2}$ 20 & NW $\frac{1}{2}$ 20	1S	13E	348064	498
Eric #251	1997-029708	1	NE $\frac{1}{2}$ 20, NW $\frac{1}{2}$ 20, SW $\frac{1}{2}$ 20, SE $\frac{1}{2}$ 20	1S	13E	348065	499
Eric #252	1997-029709	1	SW $\frac{1}{2}$ 20 & NW $\frac{1}{2}$ 20	1S	13E	348066	500
Eric #253	1997-029710	1	NW $\frac{1}{2}$ 20	1S	13E	348067	501
Eric #254	1997-029711	1	N-W $\frac{1}{2}$ 20	1S	13E	348068	502
Eric #255	1997-029712	1	NW $\frac{1}{2}$ 20 & SW $\frac{1}{2}$ 20	1S	13E	348069	503
Eric #256	1997-029713	1	NW $\frac{1}{2}$ 20 & SW $\frac{1}{2}$ 20	1S	13E	348070	504
Eric #257	1997-029714	1	NW $\frac{1}{2}$ 20	1S	13E	348071	505
Eric #258	1997-029715	1	NW $\frac{1}{2}$ 20	1S	13E	348072	506
Eric #259	1997-029716	1	NW $\frac{1}{2}$ 20 & SW $\frac{1}{2}$ 20	1S	13E	348073	507
Eric #260	1997-029717	1	NE $\frac{1}{4}$ 19, SE $\frac{1}{4}$ 19, NW $\frac{1}{2}$ 20, SW $\frac{1}{2}$ 20	1S	13E	348074	508
Eric #261	1997-029718	1	NE $\frac{1}{4}$ 19 & NW $\frac{1}{2}$ 20	1S	13E	348075	509
Eric #262	1997-029719	1	NW $\frac{1}{4}$ 19&NE $\frac{1}{4}$ 19	1S	13E	348076	510
Eric #263	1997-029720	1	NE $\frac{1}{4}$ 19, SE $\frac{1}{4}$ 19, NW $\frac{1}{4}$ 19, SW $\frac{1}{4}$ 19	1S	13E	348077	511
Eric #264	1997-029721	1	SW $\frac{1}{4}$ 19 & SE $\frac{1}{4}$ 19	1S	13E	348078	512
Eric #265	1997-029722	1	SE $\frac{1}{4}$ 19 & SW $\frac{1}{2}$ 20	1S	13E	348079	513
Eric #266	1997-029723	1	SW $\frac{1}{2}$ 20	1S	13E	348080	514
Eric #267	1997-029724	1	SW $\frac{1}{2}$ 20	1S	13E	348081	515
Eric #268	1997-029725	1	SW $\frac{1}{2}$ 20	1S	13E	348082	516
Eric #269	1997-029726	1	SW $\frac{1}{2}$ 20	1S	13E	348083	517
Eric #270	1997-029727	1	SE $\frac{1}{2}$ 20 & SW $\frac{1}{2}$ 20	1S	13E	348084	518
Eric #271	1997-029728	1	SE $\frac{1}{2}$ 20, SW $\frac{1}{2}$ 20, NW $\frac{1}{2}$ 29, NE $\frac{1}{2}$ 29	1S	13E	348085	519
Eric #272	1997-029729	1	SW $\frac{1}{2}$ 20&NW $\frac{1}{2}$ 29	1S	13E	348086	520
Eric #273 amended	1998-000721	11	SE $\frac{1}{4}$ 19&NE $\frac{1}{4}$ 30	1S	13E	348087	521
Eric #274	1997-029731	1	NE $\frac{1}{2}$ 20, NW $\frac{1}{2}$ 20, SW $\frac{1}{4}$ 17, SE $\frac{1}{4}$ 17	1S	13E	348088	522
Eric #275	1997-029732	1	NW $\frac{1}{2}$ 20 & SW $\frac{1}{4}$ 17	1S	13E	348089	523
Eric #276	1997-029733	1	NW $\frac{1}{2}$ 20 & SW $\frac{1}{4}$ 17	1S	13E	348090	524
Eric #277	1997-029734	1	NW $\frac{1}{2}$ 20 & SW $\frac{1}{4}$ 17	1S	13E	348091	525
Eric #278	1997-029735	1	NW $\frac{1}{2}$ 20 & SW $\frac{1}{4}$ 17	1S	13E	348092	526
Eric #280	1997-029736	1	SE $\frac{1}{4}$ 13 & NE $\frac{1}{4}$ 24	1S	13E	348093	527
Eric #281	1997-029737	1	SW $\frac{1}{4}$ 18&NW $\frac{1}{4}$ 19	1S	14E	348094	528
Eric #282	1997-029738	1	SW $\frac{1}{4}$ 18&NW $\frac{1}{4}$ 19	1S	14E	348095	529
Eric #283	1997-029739	1	SW $\frac{1}{4}$ 18&NW $\frac{1}{4}$ 19	1S	14E	348096	530
Eric #284	1997-029740	1	SW $\frac{1}{4}$ 18&NW $\frac{1}{4}$ 19	1S	14E	348097	531
Eric #285	1997-029741	1	SW $\frac{1}{4}$ 18, SE $\frac{1}{4}$ 15, NW $\frac{1}{4}$ 19, NE $\frac{1}{4}$ 19	1S	14E	348098	532
Eric #286	1997-029742	1	SE $\frac{1}{4}$ 18	1S	14E	348099	533
Eric #287	1997-029743	1	NE $\frac{1}{4}$ 24	1S	13E	348100	534
Eric #288	1997-029744	1	NE $\frac{1}{4}$ 24	1S	13E	348101	535
Eric #289	1997-029745	1	NE $\frac{1}{4}$ 24	1S	13E	348102	536
Eric #290	1997-029746	1	NE $\frac{1}{4}$ 24	1S	13E	348103	537
Eric #291	1997-029747	1	NE $\frac{1}{4}$ 24 & NW $\frac{1}{4}$ 24	1S	13E	348104	538
Eric #292	1997-029748	1	NW $\frac{1}{4}$ 24	1S	13E	348105	539
Eric #293	1997-029749	1	NW $\frac{1}{4}$ 24	1S	13E	348106	540
Eric #294	1997-029750	1	NW $\frac{1}{4}$ 24	1S	13E	348107	541
Eric #295	1997-029751	1	NW $\frac{1}{4}$ 24	1S	13E	348108	542
Eric #296	1997-029732	1	NE $\frac{1}{4}$ 19	1S	14E	348109	543
Eric #297	1997-029753	1	NE $\frac{1}{4}$ 19&S $\frac{1}{4}$ 19	1S	14E	348110	544

RECEIVED
PLM AZ STATE OFFICE

2009 AUG - 3 P 12: 24

Exhibit A

Name of Claim	Book of Records	Page	G&SRB&M Section	Township	Range	AMC	
Eric #298	1997-029754	1	NE¼19	1S	14E	348111	545
Eric #299	1997-029755	1	NE¼19 & SE¼19	1S	14E	348112	546
Eric #300	1997-029756	1	NE¼19	1S	14E	348113	547
Eric #301	1997-029757	1	NE¼19 & SE¼19	1S	14E	348114	548
Eric #302	1997-029758	1	NW¼19&NE¼19	1S	14E	348115	549
Eric #303	1997-029759	1	NW¼19 & NE¼19 & SW¼19 &	1S	14E	348116	550
Eric #304	1997-029760	1	NW¼19	1S	14E	348117	551
Eric #305	1997-029761	1	NW¼19&SW¼19	1S	14E	348118	552
Eric #306	1997-029762	1	NW¼19	1S	14E	348119	553
Eric #307	1997-029763	1	NW¼19 & SW¼19	1S	14E	348120	554
Eric #308	1997-029764	1	NW¼19	1S	14E	348121	555
Eric #309	1997-029765	1	NW¼19&SW¼19	1S	14E	348122	556
Eric #310	1997-029766	1	NW¼19	1S	14E	348123	557
Eric #311	1997-029767	1	SE¼19	1S	14E	348124	558
Eric #312	1997-029768	1	SE¼19	1S	14E	348125	559
Eric #313	1997-029769	1	SE¼19	1S	14E	348126	560
Eric #314	1997-029770	1	SE¼19 & SW¼19	1S	14E	348127	561
Eric #315	1997-029771	1	SW¼19	1S	14E	348128	562
Eric #316	1997-029772	1	NE¼23 & NW¼24	1S	13E	348129	563
Eric #317	1997-029773	1	NE¼23 & SE¼23 & NW¼24 &	1S	13E	348130	564
Eric #318	1997-029774	1	SE¼23&SW¼24	1S	13E	348131	565
Eric #319	1997-029775	1	NE¼23 & SE¼23 & NW¼24 &	1S	13E	348132	566
Eric #320	1997-029776	1	SE¼23 & SW¼24	1S	13E	348133	567
Eric #321	1997-029777	1	NW¼24 & SW¼24	1S	13E	348134	568
Eric #322	1997-029778	1	SW¼24	1S	13E	348135	569
Eric #323	1997-029779	1	NW¼24&SW¼24	1S	13E	348136	570
Eric #324	1997-029780	1	SW¼24	1S	13E	348137	571
Eric #325	1997-029781	1	NW¼24&SW¼24	1S	13E	348138	572
Eric #326	1997-029782	1	SW¼24	1S	13E	348139	573
Eric #327	1997-029783	1	NW¼24 & NE¼24 & SW¼24 &	1S	13E	348140	574
Eric #328	1997-029784	1	SW¼24&SE¼24	1S	13E	348141	575
Eric #329	1997-029785	1	NE¼26	1S	13E	348142	576
Eric #330	1997-029786	1	NE¼26	1S	13E	348143	577
Eric #331	1997-029787	1	SE¼23 & NE¼26 & SW¼24 &	1S	13E	348144	578
Eric #332	1997-029788	1	NE¼26 & NW¼25	1S	13E	348145	579
Eric #333	1997-029789	1	SW¼24 & NW¼25	1S	13E	348146	580
Eric #334	1997-029790	1	NE¼26 & NW¼25	1S	13E	348147	581
Eric #335	1997-029791	1	SW¼24&NW¼25	1S	13E	348148	582
Eric #336	1997-029792	1	NW¼25	1S	13E	348149	583
Eric #337	1997-029793	1	SW¼24&NW¼25	1S	13E	348150	584
Eric #338	1997-029794	1	NW¼25	1S	13E	348151	585
Eric #339	1997-029795	1	SW¼24 & NW¼25	1S	13E	348152	586
Eric #340	1997-029796	1	NW¼25	1S	13E	348153	587
Eric #341	1997-029797	1	SW¼24 & SE¼24 & NW¼25 &	1S	13E	348154	588
Eric #342	1997-029798	1	NW¼25&NE¼25	1S	13E	348155	589
Eric #343	1997-029799	1	SE¼26	1S	13E	348156	590
Eric #344	1997-029800	1	NE¼26 & SE¼26	1S	13E	348157	591
Eric #345	1997-029801	1	SE¼26	1S	13E	348158	592
Eric #346	1997-029802	1	NE¼26 & SE¼26	1S	13E	348159	593
Eric #347	1997-029803	1	SE¼26 & SW¼25	1S	13E	348160	594
Eric #348	1997-029804	1	NE¼26 & SE¼26 & NW¼25 &	1S	13E	348161	595
Eric #349	1997-029805	1	NW¼25&SW¼25	1S	13E	348162	596
Eric #350	1997-029806	1	NE¼35	1S	13E	348163	597
Eric #351	1997-029807	1	NE¼35	1S	13E	348164	598
Eric #352	1997-029808	1	NE¼35 & SE¼35	1S	13E	348165	599

RECEIVED
BLM AZ STATE OFFICE

Exhibit A

Name of Claim	Book of Records	Page	G&SRB&M Section	Township	Range	AMC	
Eric #353	1997-029809	1	NE $\frac{1}{4}$ 35 & SE $\frac{1}{4}$ 35	1S	13E	348166	600
Eric #354	1997-029810	1	SE $\frac{1}{4}$ 35	1S	13E	348167	601
Eric #355	1997-029811	1	NE $\frac{1}{4}$ 35 & SE $\frac{1}{4}$ 35	1S	13E	348168	602
Eric #356	1997-029812	1	NE $\frac{1}{4}$ 35&SE $\frac{1}{4}$ 35&SW $\frac{1}{4}$ 35&SE $\frac{1}{4}$ 35	1S	13E	348169	603
Eric #357	1997-029813	1	NW $\frac{1}{4}$ 35 & SW $\frac{1}{4}$ 35	1S	13E	348170	604
Eric #358	1997-029814	1	SW $\frac{1}{4}$ 35&NW $\frac{1}{4}$ 35	1S	13E	348171	605
Eric #359	1997-029815	1	NW $\frac{1}{4}$ 35 & SW $\frac{1}{4}$ 35	1S	13E	348172	606
Eric #360	1997-029816	1	NW $\frac{1}{4}$ 35 & SW $\frac{1}{4}$ 35	1S	13E	348173	607
Eric #361	1997-029817	1	SW $\frac{1}{4}$ 35	1S	13E	348174	608
Eric #362	1997-029818	1	SW $\frac{1}{4}$ 35	1S	13E	348175	609
Eric #363	1997-029819	1	SW $\frac{1}{4}$ 35	1S	13E	348176	610
Kay 1	1732	129-130	SW 1/4 SE 1/4 Section 21	1S	13E	312984	611
Kay 2	1732	131-132	SW 1/4 SE 1/4 Section 21	1S	13E	312985	612
Kay 3	1732	133-134	SW 1/4 SE 1/4 Section 21	1S	13E	312986	613
Kay 5	1732	137-138	NE 1/4 Section 34	1S	13E	312988	614
Kay 6	1732	139-140	NW 1/4 Section 22	1S	13E	312989	615
Kay 7	1732	141-142	NE 1/4 Section 34	1S	13E	312990	616
Kay 8	1732	143-144	NW 1/4 Section 22	1S	13E	312991	617
Kay 9	1732	145-146	NE 1/4 Section 34	1S	13E	312992	618
Kay 10	1762	147-148	NW 1/4 Section 22	1S	13E	312993	619
Kay 11	1732	149-150	NE 1/4 SE 1/4 Section 21	1S	13E	312994	620
Kay 12	1732	151-152	NW 1/4 SW 1/4 Section 22	1S	13E	312995	621
Kay 13	1732	153-154	SE 1/4 Section 34	1S	13E	312996	622
Kay 14	1732	155-156	SW 1/4 Section 22	1S	13E	312997	623
Kay 18	1732	163-164	NE $\frac{1}{4}$ NW $\frac{1}{4}$ Section22	1S	13E	313001	624
Kay 19E	1732	165-166	NE 1/4 Section 22	1S	13E	313002	625
Kay 19W	1732	167-168	NE 1/4 Section 22	1S	13E	313003	626
Kay 20E	1732	169-170	NE 1/4 NW 1/4 Section22	1S	13E	313004	627
Kay 20W	1732	171-172	NE 1/4 NW 1/4 Section22	1S	13E	313005	628
Kay 21E	1732	173-174	NE 1/4 NW 1/4 Section22	1S	13E	313006	629
Kay 21W	1732	175-176	NE 1/4 NW 1/4 Section22	1S	13E	313007	630
Kay 22	1732	177-178	NE 1/4 NW 1/4 Section22	1S	13E	313008	631
Kay 81	1732	179-180	NE 1/4 NW 1/4 Section 21	1S	13E	313009	632
Kay 82	1732	181-182	NW 1/4 Section 21	1S	13E	313010	633
Kay 83	1732	183-184	NE 1/4 NW 1/4 Section 21	1S	13E	313011	634
Kay 84	1732	185-186	NW 1/4 Section 21	1S	13E	313012	635
Kay 85	1732	187-188	NE 1/4 NW 1/4 Section 21	1S	13E	313013	636
Kay 86	1732	189-190	NW 1/4 Section 21	1S	13E	313014	637
Kay 87	1732	191-192	NE 1/4 NW $\frac{1}{4}$ SW 1/4 SE 1/4 Sect	1S	13E	313015	638
Kay 88	1732	193-194	NW 1/4 SW 1/4 Section 21	1S	13E	313016	639
Kay 129	1732	195-196	NE 1/4 Section 20	1S	13E	313017	640
Kay 130	1732	197-198	NE 1/4 Section 20	1S	13E	313018	641
Kay 131	1732	199-200	NE 1/4 Section 20	1S	13E	313019	642
Kay 132	1732	201-202	NE 1/4 Section 20	1S	13E	313020	643
Kay 133	1732	203-204	NE 1/4 Section 20	1S	13E	313021	644
Kay 134	1732	205-206	NE 1/4 Section 20	1S	13E	313022	645
Kay 135	1732	207-208	NE 1/4 SE 1/4 Section 20	1S	13E	313023	646
Kay 136	1732	209-210	NE 1/4 SE 1/4 Section 20	1S	13E	313024	647
Kay 137	1732	211-212	SE 1/4 Section 20	1S	13E	313025	648
Kay 138	1732	213-214	SE 1/4 Section 20	1S	13E	313026	649
Kay 141	1732	215-216	SE 1/4 Section 20	1S	13E	313027	650
Kay 142	1732	217-218	SE 1/4 Section 20	1S	13E	313028	651
Kay 143	1732	219-220	SE 1/4 Section 20	1S	13E	313029	652
Kay 145	1732	221-222	SE 1/4 Section 20	1S	13E	313030	653
Kay 146	1732	223-224	SE 1/4 Section 20	1S	13E	313031	654

RECEIVED
PLM AZ STATE OFFICE

2009 AUG -3 P 12-24

Exhibit A

46919
45684

Name of Claim	Book of Records	Page	G&SRB&M Section	Township	Range	AMC	
Kay 147	1732	225-226	SE 1/4 Section 20	1S	13E	313032	655
Kay 148	1732	227-228	SE 1/4 Section 20	1S	13E	313033	656 ✓
Kay 149	1732	229-230	SE 1/4 Section 20	1S	13E	313034	657
Kay 150	1732	231-232	SE 1/4 Section 20	1S	13E	313035	658
Kay 152	604	874	NW 1/4 Section 28	1S	13E	47117	659 ✓
LD No. 1 Amended	711	870	NE 1/4 Section 23	1S	13E	47272	660
LD No. 2 Amended	693	556	NE 1/4 SE 1/4 Section 23	1S	13E	47273	661
LD No. 3 Amended	688	870	SE 1/4 Section 23	1S	13E	47274	662
LD No. 4 Amended	693	558	NE 1/4 Section 26	1S	13E	47275	663
LD No. 5 Amended	693	559	NE 1/4 SE 1/4 Section 26	1S	13E	47276	664
LD No. 6 Amended	693	560	SE 1/4 Section 26	1S	13E	47277	665 ✓
LD No. 7 Amended	693	561	NE 1/4 Section 35	1S	13E	47278	666
LD No. 8 Amended	693	562	NE 1/4 Section 35	1S	13E	47279	667
LD No. 9 Amended	716	365	NE 1/4 Section 23	1S	13E	47280	668
Margaret 69	559	854	NE 1/4 NW1/4 Section 22	1S	13E	45754	669 ✓
Margaret 69 East	568	276	NE 1/4 NW1/4 Section 22	1S	13E	45755	670
Margaret 133	559	860	SW 1/4 section 14	1S	13E	45820	671 ✓
Margaret 135	559	862	SW 1/4 section 14	1S	13E	45823	672 ✓
Margaret 137	559	864	NW 1/4 Section 23	1S	13E	45826	673
Margaret 138 Amended	574	588	NE 1/4 Section 22	1S	13E	45827	674 ✓
Margaret 139	559	866	NW 1/4 Section 23	1S	13E	45828	675 ✓
Margaret 140 Amended	574	589	NE 1/4 Section 22	1S	13E	45829	676
Margaret 153	564	531	SW SE 1/4 Sction 14	1S	13E	45842	677
Margaret 154	564	532	SW SE 1/4 Sction 14	1S	13E	45843	678 ✓
Margaret 155	564	533	NE 1/4 NW 1/4 Section 23	1S	13E	45844	679 ✓
Margaret 156	564	534	NE 1/4 NW 1/4 Section 23	1S	13E	45845	680
Margaret 157	559	874	NE 1/4 NW1/4 Section 22	1S	13E	45846	681 ✓
Margaret 159	559	876	NE 1/4 NW1/4 Section 22	1S	13E	45849	682 ✓
Margaret 161	559	878	NE 1/4 NW1/4 Section 22	1S	13E	45852	683
Margaret 162	559	879	NW 1/4 Section 22	1S	13E	45853	684
Margaret 162 West	568	282	NW 1/4 Section 22	1S	13E	45854	685
Margaret 163	559	880	SW 1/4 SE 1/4 Section 22	1S	13E	45855	686 ✓
Margaret 164 West	568	283	SW 1/4 Section 22	1S	13E	45857	687 ✓
Margaret 164 Amended	583	785	SW 1/4 Section 22	1S	13E	45856	688
Margaret 165	559	882	SW 1/4 SE 1/4 Section 22	1S	13E	45858	689
Margaret 166	559	883	SW 1/4 Section 22	1S	13E	45859	690
Margaret 166 West	568	284	NW 1/4 Section 22	1S	13E	45860	691
Margaret 217	559	884	NW 1/4 Section 23	1S	13E	45901	692
Margaret 218	559	885	NE 1/4 Section 22	1S	13E	45902	693
Margaret 219	559	886	NW 1/4 Section 23	1S	13E	45903	694
Margaret 220	559	887	NE 1/4 Section 22	1S	13E	45904	695
Margaret 221	559	888	NW 1/4 Section 23	1S	13E	45905	696
Margaret 222	559	889	NE 1/4 Section 22	1S	13E	45906	697
Margaret 223	559	890	SW 1/4 SE 1/4 Section 22	1S	13E	45907	698
Margaret 224	559	891	SE 1/4 Section 22	1S	13E	45908	699
Margaret 225 Amended	583	784	SW 1/4 Section 23	1S	13E	45909	700 ✓
Margaret 226 Amended	574	603	SE 1/4 Section 22	1S	13E	45910	701 ✓
Margaret 227	564	535	NE 1/4 NW 1/4 Section 23	1S	13E	45911	702
Margaret 228	564	536	NE 1/4 NW 1/4 Section 23	1S	13E	45912	703
Margaret 229	564	537	NE 1/4 NW 1/4 Section 23	1S	13E	45913	704
Margaret 230	564	538	SW 1/4 SE 1/4 Section 23	1S	13E	45914	705
Margaret 231	564	539	SW 1/4 SE 1/4 Section 23	1S	13E	45915	706
Margaret 233	559	894	SW 1/4 SE 1/4 Section 22	1S	13E	45916	707
Margaret 234	559	895	SW 1/4 Section 22	1S	13E	45917	708
Margaret 234 West	568	287	SW 1/4 Section 22	1S	13E	45918	709

2009 AUG - 3 P 12: 24

RECEIVED
SUNSHINE OFFICE

Exhibit A

Name of Claim	Book of Records	Page	G&SRB&M Section	Township	Range	AMC	
Margaret 235	560	729	SW 1/4 SE 1/4 Section 22	1S	13E	45919	710
Margaret 236 Amended	574	604	SW 1/4 Section 22	1S	13E	45920	711
Margaret 237	560	731	SW 1/4 SE 1/4 Section 22	1S	13E	45921	712
Margaret 238	560	732	SW 1/4 Section 22	1S	13E	45922	713
Margaret 239	560	733	NE 1/4 NW 1/4 Section 27	1S	13E	45923	714
Margaret 240	560	734	NW 1/4 Section 27	1S	13E	45924	715
Margaret 241	560	735	NE 1/4 NW 1/4 Section 27	1S	13E	45925	716
Margaret 242 Amended	574	605	NW 1/4 Section 27	1S	13E	45926	717
Margaret 243	560	737	NE 1/4 NW 1/4 Section 27	1S	13E	45927	718
Margaret 244 Amended	574	606	NW 1/4 Section 27	1S	13E	45928	719
Margaret 245	560	739	NE 1/4 NW 1/4 Section 27	1S	13E	45929	720
Margaret 246	560	740	NW 1/4 Section 27	1S	13E	45930	721
Margaret 247	559	896	SW 1/4 Section 23	1S	13E	45931	722
Margaret 248 Amended	574	607	SE 1/4 Section 22	1S	13E	45932	723
Margaret 249	561	578	SW 1/4 Section 23	1S	13E	45933	724
Margaret 250	561	579	SE 1/4 Section 22	1S	13E	45934	725
Margaret 251	561	580	SW 1/4 Section 23	1S	13E	45935	726
Margaret 252	561	581	SE 1/4 Section 22	1S	13E	45936	727
Margaret 253	561	582	NW 1/4 Section 26	1S	13E	45937	728
Margaret 254	561	583	NE 1/4 Section 27	1S	13E	45938	729
Margaret 255	561	584	NW 1/4 Section 26	1S	13E	45939	730
Margaret 256	561	585	NE 1/4 Section 27	1S	13E	45940	731
Margaret 257	561	586	NW 1/4 Section 26	1S	13E	45941	732
Margaret 258	561	587	NE 1/4 Section 27	1S	13E	45942	733
Margaret 259	561	588	NW 1/4 Section 26	1S	13E	45943	734
Margaret 260	561	589	NE 1/4 Section 27	1S	13E	45944	735
Margaret 261	560	741	SW 1/4 SE 1/4 Section 27	1S	13E	45945	736
Margaret 262	560	742	SW 1/4 Section 27	1S	13E	45946	737
Margaret 263	560	743	SW 1/4 SE 1/4 Section 27	1S	13E	45947	738
Margaret 264	560	744	SW 1/4 Section 27	1S	13E	45948	739
Margaret 265	561	590	SW 1/4 Section 26	1S	13E	45949	740
Margaret 266	561	591	SE 1/4 Section 27	1S	13E	45950	741
Margaret 267	561	592	SW 1/4 Section 26	1S	13E	45951	742
Margaret 268	561	593	SE 1/4 Section 27	1S	13E	45952	743
Margaret 269	560	745	SW 1/4 SE 1/4 Section 27	1S	13E	45953	744
Margaret 270	560	746	SW 1/4 Section 27	1S	13E	45954	745
Margaret 271	560	747	SW 1/4 SE 1/4 Section 27	1S	13E	45955	746
Margaret 272	560	748	SW 1/4 Section 27	1S	13E	45956	747
Margaret 273	561	594	SW 1/4 Section 26	1S	13E	45957	748
Margaret 274	561	595	SE 1/4 Section 27	1S	13E	45958	749
Margaret 275	561	596	SW 1/4 Section 26	1S	13E	45959	750
Margaret 276	561	596	SE 1/4 Section 27	1S	13E	45960	751
Margaret 277	561	596	SW 1/4 SE 1/4 Section 26	1S	13E	45961	752
Margaret 278	561	597	SW 1/4 SE 1/4 Section 26	1S	13E	45962	753
Margaret 279	561	598	SW 1/4 SE 1/4 Section 26	1S	13E	45963	754
Margaret 280	561	599	SW 1/4 SE 1/4 Section 26	1S	13E	45964	755
Margaret 281	561	600	NE 1/4 NW 1/4 Section 26	1S	13E	45965	756
Margaret 282	561	603	NE 1/4 NW 1/4 Section 26	1S	13E	45966	757
Margaret 283	567	542	NE 1/4 NW 1/4 Section 26	1S	13E	45967	758
Margaret 284	567	543	NE 1/4 NW 1/4 Section 26	1S	13E	45968	759
Margaret 285	567	544	NW 1/4 SW 1/4 Section 23	1S	13E	45969	760
Margaret 286	567	545	SW 1/4 SE 1/4 Section 23	1S	13E	45970	761
Margaret 287	564	540	SW 1/4 SE 1/4 Section 23	1S	13E	45971	762
Margaret 305	565	739	NE 1/4 NW 1/4 Section 35	1S	13E	45985	763
Margaret 306	565	740	NW 1/4 Section 35	1S	13E	45986	764

2009 AUG - 3 P 12: 23

RECEIVED
T.M.A. STATE OFFICE

Exhibit A

Name of Claim	Book of Records	Page	G&SRB&M Section	Township	Range	AMC	
Margaret 307	565	741	NE 1/4 NW 1/4 Section 35	1S	13E	45987	765
Margaret 308	565	742	NW 1/4 Section 35	1S	13E	45988	766
Margaret 309	565	743	NE 1/4 NW 1/4 Section 35	1S	13E	45989	767
Margaret 310	565	744	NW 1/4 Section 35	1S	13E	45990	768
Margaret 311	565	745	NE 1/4 NW 1/4 Section 35	1S	13E	45991	769
Margaret 312	565	746	NW 1/4 Section 35	1S	13E	45992	770
Margaret 313	565	747	SE 1/4 Section 27	1S	13E	45993	771
Margaret 314	565	748	SW 1/4 SE 1/4 Section 27	1S	13E	45994	772
Margaret 315	565	749	NE 1/4 Section 34	1S	13E	45995	773
Margaret 316	565	750	NE 1/4 NW 1/4 Section 34	1S	13E	45996	774
Margaret 317	565	751	NE 1/4 Section 34	1S	13E	45997	775
Margaret 318	565	752	NE 1/4 NW 1/4 Section 34	1S	13E	45998	776
Margaret 319	565	753	NE 1/4 Section 34	1S	13E	45999	777
Margaret 320	565	754	NE 1/4 NW 1/4 Section 34	1S	13E	46000	778
Margaret 321	567	546	SW 1/4 Section 27	1S	13E	46001	779
Margaret 322	567	547	NW 1/4 Section 34	1S	13E	46002	780
Margaret 323	567	548	NW 1/4 Section 34	1S	13E	46003	781
Margaret 324	567	549	NW 1/4 Section 34	1S	13E	46004	782
Margaret 325	565	755	SW 1/4 Section 22	1S	13E	46005	783
Margaret 327	565	757	SW 1/4 Section 22	1S	13E	46007	784
Margaret 328	565	758	SE 1/4 Section 34	1S	13E	46008	785
Margaret 331 Amended	614	329	SW 1/4 Section 22	1S	13E	46011	786
Margaret 332 Amended	583	778	NE 1/4 Section 28	1S	13E	46012	787
Margaret 333	572	916	NW 1/4 Section 27	1S	13E	46013	788
Margaret 334	572	917	NE 1/4 Section 28	1S	13E	46014	789
Margaret 335 Amended	583	787	NE 1/4 Section 28	1S	13E	46015	790
Margaret 336	572	919	NE 1/4 NW 1/4 Section 28	1S	13E	46016	791
Rook No. 1	1771	262	NE 1/4 Section 23	1S	13E	316548	792
Rook No. 2	1771	263	NE 1/4 SE 1/4 Section 23	1S	13E	316549	793
Rook No. 3	1771	264	SE 1/4 Section 23	1S	13E	316550	794
Rook No. 4	1771	265	SE 1/4 Section 23	1S	13E	316551	795
Rook No. 5	1771	266	SE 1/4 Section 23	1S	13E	316552	796
Rook No. 6	1771	267	SE 1/4 Section 23	1S	13E	316553	797
Rook No. 7	1771	268	NE 1/4 Section 26	1S	13E	316554	798
Resolution No. 1	Dkt 1712	231	SW 1/4 NW 1/4 SW 1/4 34	1S	13E	355456	799
Resolution No. 2	Dkt 1712	232	SW 1/4 NW 1/4 NW 1/4 SW 1/4 34	1S	13E	355457	800
Resolution No. 3	Dkt 1712	233	SE 1/4 NW 1/4 NE 1/4 SW 1/4 34	1S	13E	355458	801
Resolution No. 4	Dkt 1712	234	NE 1/4 SW 1/4 SE 1/4 NW 1/4 34	1S	13E	355459	802
Resolution No. 5	Dkt 1712	235	SW 1/4 NW 1/4 NE 1/4 SW 1/4 34	1S	13E	355460	803
Resolution No. 6	Dkt 1712	236	SW 1/4 NE 1/4 NW 1/4 SE 1/4 34	1S	13E	355461	804
Resolution No. 7	Dkt 1712	237	SW 1/4 NE 1/4 NW 1/4 SE 1/4 34	1S	13E	355462	805
Resolution No. 8	Dkt 1712	238	NE 1/4 SE 1/4 SE 1/4 NE 1/4 34	1S	13E	355463	806
Resolution No. 9	Dkt 1712	239	NE 1/4 SE 1/4 SE 1/4 NE 1/4 34	1S	13E	355464	807
Resolution No. 10	Dkt 1712	240	NE 1/4 SE 1/4 SE 1/4 SE 1/4 34	1S	13E	355465	808
Resolution No. 11	Dkt 1712	241	NE 1/4 SE 1/4 SE 1/4 SE 1/4 34	1S	13E	355466	809
Resolution No. 12	Dkt 1712	242	NW 1/4 SE 1/4 SW 1/4 SE 1/4 34	1S	13E	355467	810
Resolution No. 13	Dkt 1712	243	NW 1/4 SE 1/4 SW 1/4 SE 1/4 34	1S	13E	355468	811
Resolution No. 14	Dkt 1712	244	SE 1/4 SW 1/4 NE 1/4 SW 1/4 34	1S	13E	355469	812
Resolution No. 15	Dkt 1712	245	NE 1/4 SW 1/4 SE 1/4 SW 1/4 34	1S	13E	355470	813
Resolution No. 16	Dkt 1712	246	NE 1/4 SW 1/4 SE 1/4 SW 1/4 34	1S	13E	355471	814
Resolution No. 17	Dkt 1712	247	NE 1/4 SW 1/4 SW 1/4 SW 1/4 34	1S	13E	355472	815
Resolution No. 18	Dkt 1712	248	NE 1/4 SW 1/4 SW 1/4 SW 1/4 34	1S	13E	355473	816
Resolution No. 19	Dkt 1715	533	S 1/2 SE 1/4 SE 1/4 34	1S	13E	355474	817
Resolution No. 20	Dkt 1715	534	S 1/2 SW 1/4 SE 1/4 34	1S	13E	355475	818
Resolution No. 21	Dkt 1715	535	S 1/2 SE 1/4 SW 1/4 34	1S	13E	355476	819

RECEIVED
PLM AZ STATE OFFICE

Exhibit A

Name of Claim	Book of Records	Page	G&SRB&M Section	Township	Range	AMC	
Resolution No. 22	Dkt 1715	536	S½SW¼SW¼34	1S	13E	355477	820 ✓
East No. 9A	2001	886	SW1/429,SE1/429	1S	13E	355529	821 ✓
Oak No. 38A	2001	30897	SW1/428	1S	13E	355530	822 ✓
Oak No. 39A	2001	30890	SW1/428	1S	13E	355531	823 ✓
Oak No. 40A	2001	30892	SE1/429	1S	13E	355532	824 ✓
Oak No. 41A	2001	30894	SE1/429	1S	13E	355533	825 ✓
Sun #62A (new claim)	2001	899	SW1/428	1S	13E	355534	826 ✓
Sun #63A (new claim)	2001	901	SW1/428	1S	13E	355535	827 ✓
Sun #64A (new claim)	2001	903	SW&SE1/428	1S	13E	355536	828 ✓
Dan 1	2002	868	SE1/4 3	2S	12E	356180	829 ✓
Dan 2	2002	869	SE1/42	2S	12E	356181	830 ✓
Dan 3	2002	870	SW1/411	2S	12E	356182	831 ✓
Dan 4	2002	871	SE1/4NE1/411	2S	12E	356183	832 ✓
Dan 5	2002	872	NW1/4SW1/412,NEWSE1/411	2S	12E	356184	833 ✓
Dan 6	2002	873	SE1/4SW1/4 36	1S	12E	356185	834 ✓
Dan 7	2002	874	SE1/4SW1/4 36	1S	12E	356186	835 ✓
Dan 8	2002	875	SW1/4SE1/4 1,NE1/4 12	2S	12E	356187	836 ✓
Dan 9	2002	876	SE1/4SW1/4 1,NE1/4 12	2S	12E	356188	837 ✓
Dan 10	2002	877	SE1/4 1	2S	12E	356189	838 ✓
Dan 11	2002	878	NE1/412	2S	12E	356190	839 ✓
Dan 12	2002	879	NE1/412	2S	12E	356191	840 ✓
Dan 13	2002	880	SE1/41,NE1/412	2S	12E	356192	841 ✓
Dan 14	2002	881	NE1/4SE1/412	2S	12E	356193	842 ✓
Dan 15	2002	882	NE1/4SE1/412	2S	12E	356194	843 ✓
Dan 16	2002	883	NE1/412	2S	12E	356195	844 ✓
Dan 17	2002	884	SW1/4 1	2S	12E	356196	845 ✓
Dan 18	2002	885	SW1/4SE1/4 1	2S	12E	356197	846 ✓
Dan 19	2002	886	NW1/411	2S	12E	356198	847 ✓
Dan 20	2002	887	SW1/411	2S	12E	356199	848 ✓
Dan 21	2002	888	NW1/4SW1/411	2S	12E	356200	849 ✓
Dan 22	2002	889	NW1/4SW1/411	2S	12E	356201	850 ✓
Dan 23	2002	890	NW1/4SW1/411	2S	12E	356202	851 ✓
Dan 24	2002	891	NW1/4NE1/4 2	2S	12E	356203	852 ✓
Legal Tender 1 amended	2003	12154	North West 1/4 Section 1	2S	12E	356884	853 ✓
Legal Tender 2 amended	2003	12155	North West 1/4 Section 1	2S	12E	356885	854 ✓
Legal Tender 3 amended	2003	12156	South West 1/4 Section 1	2S	12E	356886	855 ✓
Legal Tender 4 amended	2003	12157	South West 1/4 Section 1	2S	12E	356887	856 ✓
Legal Tender 5 amended	2003	12158	North West 1/4 Section 1	2S	12E	356888	857 ✓
Legal Tender 6 amended	2003	12159	North West 1/4 Section 1	2S	12E	356889	858 ✓
Legal Tender 7 amended	2003	12160	North West 1/4 Section 1	2S	12E	356890	859 ✓
Legal Tender 8 amended	2003	12161	North West 1/4 Section 1	2S	12E	356891	860 ✓
Legal Tender 9 amended	2003	12162	South East 1/4 Section 1	2S	12E	356892	861 ✓
Legal Tender 10 amended	2003	12163	South East 1/4 Section 1	2S	12E	356893	862 ✓
Legal Tender 11 amended	2003	12164	North East 1/4 Section 1	2S	12E	356894	863 ✓
Legal Tender 12 amended	2003	12165	North East 1/4 Section 1	2S	12E	356895	864 ✓
Legal Tender 13 amended	2003	12066	South West 1/4 Section 6	2S	13E	356865	865 ✓
Legal Tender 14 amended	2003	12167	South West 1/4 Section 6	2S	13E	356866	866 ✓
Legal Tender 15 amended	2003	12168	South West 1/4 Section 6	2S	13E	356867	867 ✓
Legal Tender 16 amended	2003	12169	South East 1/4 Section 6	2S	13E	356896	868 ✓
Legal Tender 17 amended	2003	12170	North West 1/4 Section 6	2S	13E	356868	869 ✓
Legal Tender 18 amended	2003	12171	North West 1/4 Section 6	2S	13E	356869	870 ✓
Legal Tender 19 amended	2003	12172	South West 1/4 Section 32	1S	13E	356897	871 ✓
Legal Tender 20 amended	2003	12173	South East 1/4 Section 32	1S	13E	356870	872 ✓
Legal Tender 21 amended	2003	12174	South East 1/4 Section 33	1S	13E	356871	873 ✓
Legal Tender 22 amended	2003	12175	South East 1/4 Section 32	1S	13E	356872	874 ✓

RECEIVED
CLERK STATE OFFICE

Exhibit A

Name of Claim	Book of Records	Page	G&SRB&M Section	Township	Range	AMC	
Legal Tender 23	2002	69016	North West 1/4 Section 32	1S	13E	356933	875 ✓
Galaxy No. 1	2004	2354	SW1/41	2S	12E	359395	876 ✓
Gladiator No. 1	2004	2355	NW1/432	1S	13E	359396	877 ✓
Gladiator No. 2	2004	2356	NW1/4NE1/432	1S	13E	359397	878 ✓
Gladiator No. 3	2004	2357	NE1/432	1S	13E	359398	879 ✓
Gladiator No. 4	2004	2358	SW1/429,NW1/432	1S	13E	359399	880 ✓
Gladiator No. 5	2004	2359	SW1/4SE1/429,NW1/4NE1/432	1S	13E	359400	881 ✓
Gladiator No. 6	2004	2360	SE1/429,NE1/432	1S	13E	359401	882 ✓
Gladiator No. 7	2004	2361	NE1/4,SE1/4,NW1/4&SW1/429	1S	13E	359402	883 ✓
Gladiator No. 8	2004	2362	NE1/4SE1/429	1S	13E	359403	884 ✓
Gladiator No. 9	2004	2363	NW1/4SW1/428,NE1/4SE1/429	1S	13E	359404	885 ✓
Olga 1	2004	86442	NW 1/4 Section 28	1S	13E	362903	886 ✓
Olga 2	2004	86443	NW 1/4 Section 28	1S	13E	362904	887 ✓
Olga 3	2004	86444	NE 1/4 Section 29	1S	13E	362905	888 ✓
Olga 4	2004	86445	NE 1/4 Section 29	1S	13E	362906	889 ✓
Olga 5	2004	86446	SW 1/4 Section 27	1S	13E	362907	890 ✓
Olga 6	2004	86447	SW 1/4 Section 27	1S	13E	362908	891 ✓
Olga 11	2005	55415	NW 1/4 Section 34	1S	13E	365450	892 ✓
Olga 12	2005	55416	NW 1/4 Section 34	1S	13E	365451	893 ✓
Olga 13	2005	55417	NE 1/4 Section 34	1S	13E	365452	894 ✓
Olga 14	2005	55418	NE 1/4 Section 34	1S	13E	365453	895 ✓
Kay 15A	2003	4012	SE 1/4 Section 34	1S	13E	357097	896 ✓
Kay 140A	2003	4013	SE 1/4 Section 20	1S	13E	357098	897 ✓
Kay 151	1753	767-768	NE 1/4 Section 29	1S	13E	315168	898 ✓

898

RECEIVED
BLM AZ STATE OFFICE
2009 AUG - 3 P 12: 23
PHOENIX, ARIZONA

United States Department of the Interior
Bureau of Land Management
 BUSINESS & SUPPORT SVCS DIV
 ONE N CENTRAL AVE SUITE 800
 PHOENIX, AZ 85004 -4427
 Phone: (602) 417-9200

Receipt

No: 1969185

Transaction #: 2033038	
Date of Transaction: 08/03/2009	
CUSTOMER:	RESOLUTION COPPER MINING 102 W MAGMA HEIGHTS DR SUPERIOR, AZ 85273-2523 US

LINE #	QTY	DESCRIPTION	REMARKS	UNIT PRICE	TOTAL
1	1.00	LOCATABLE MINERALS / MINING CLAIMS- NOT NEW-UNADJUD, ONE AUTH NO. ONLY / MINING CLAIM MONEY RECEIVED CASES: AMC60069/\$147560.00	2010 MAINT (1054)	- n/a -	147560.00
TOTAL:					\$147,560.00

PAYMENT INFORMATION			
1	AMOUNT:	147560.00	POSTMARKED: N/A
	TYPE:	CHECK	RECEIVED: 08/03/2009
	CHECK NO:	0000010111	
	NAME:	RESOLUTION COPPER MINING 102 W MAGMA HEIGHTS DR SUPERIOR AZ 85273-2523 US	

REMARKS

This receipt was generated by the automated BLM Collections and Billing System and is a paper representation of a portion of the official electronic record contained therein.

AMC 357097
AMC 315168
AMC 365450

AMC 60069
AMC 356180
AMC 355529
AMC 359395
AMC 355456
AMC 347702
AMC 348024
AMC 356933
AMC 362903
AMC 312984
AMC 46919
AMC 47753
AMC 45684

August 12 2008

United States Department of Interior
BUREAU OF LAND MANAGEMENT
Arizona State Office
Records Section
One North Central
Suite 800
Phoenix, Arizona 85004


NOTICE OF INTENT TO HOLD
ANNUAL CLAIM MAINTENANCE FEES for 2008/2009,
By RESOLUTION COPPER MINING LLC.

To Whom It May Concern:

The Final Rule as published in the Federal Register implements provisions of the Interior Department and related agencies, Appropriations Act of 1993 (the "Act") that requires an annual rental fee of \$125.00 for each unpatented mining claim and site located and held under the General Mining Law of 1872.

This will serve as notice that **RESOLUTION COPPER MINING LLC.**, a Delaware Corporation, whose address for purposes of this filing is **105 Magma Heights, Superior, Arizona 85273** intends to hold the mining claims and /or mill sites described in **Exhibit A** attached hereto for the assessment years 2008/2009, by payment of the annual claim maintenance fee of \$125.00 per claim or site. Payment of **\$112,250.00** is made herewith for such assessment year for each of the unpatented lode claims and sites. The name, BLM serial number, book and page or index number of recording of the location notice is official records of Pinal County, Arizona, of which are set forth in **Exhibit A** attached hereto and by this reference incorporated herein.

Sincerely,



David Salisbury
President
RESOLUTION COPPER COMPANY
Manager
RESOLUTION COPPER MINING LLC.

RECEIVED
B.L.M. AZ STATE OFFICE
2008 AUG 12 A 11: 01
PHOENIX, ARIZONA

Telephone 520-689-3341

Cc: file

ENTERED INTO COMPUTER

EP 04 03



**RESOLUTION COPPER MINING LLC
NOTICE OF INTENT TO HOLD THE FOREGOING UNPATENTED MINING CLAIMS
FOR THE YEARS 2008/2009**

Name of Claim	Book of Records	Page	G&SRB&M Section	Township	Range	AMC
Red Brick 1 (Placer)	38	262	NW1/4 4	2S	12E	60069
Apex amended	41	72	SW1/4 25	1S	12E	60083
Ash No. 1	40	272	SE 1/4 25	1S	12E	60084
Ash No. 6	40	276	NE1/4NW1/4 29	1S	13E	60085
Ash No. 8	40	278	NE1/4SE1/4SW1/4NW1/4 30	1S	13E	60086
Ash No. 9	40	279	NE1/4SE1/4 25	1S	12E	60087
Ash No. 10	40	280	NE1/4SE1/4 25	1S	12E	60088
Ash No. 11	40	281	NE1/4 25	1S	12E	60089
Ash No. 12	40	282	NE1/4 25. NW1/4 30	1S	12E	60090
Ash No. 13	40	283	NW1/4NE1/4 30. NW1/4 29	1S	13E	60091
Ash No. 14	40	284	NW1/4 29	1S	13E	60092
Ash No. 15	40	285	NW1/4NE1/4 29	1S	13E	60093
Ash No. 16 amended	42	179	NW1/4NE1/4SE1/4SW1/4 25	1S	12E	60094
Ash No. 17	Dkt362	255	NE1/4 29	1S	13E	60095
Ash No. 18	Dkt362	256	NW1/4NE1/4 29	1S	13E	60096
Ash No. 19	Dkt362	257	NW1/4 29	1S	13E	60097
Ash No. 20	Dkt362	258	NW1/4 29	1S	13E	60098
Ash No. 21	Dkt362	259	NW1/4 29	1S	13E	60099
Ash No. 22	Dkt362	260	NW1/4NE1/4 30	1S	13E	60100
Ash No. 23	Dkt362	261	NE1/4 30	1S	13E	60101
Ash No. 24	Dkt362	262	NW1/4NE1/4 30	1S	13E	60102
Ash No. 25	Dkt362	263	NW1/4 30	1S	13E	60103
Ash No. 26	Dkt362	264	NE1/4 25	1S	12E	60104
Ash No. 27	Dkt362	265	NE1/4 25	1S	12E	60105
Ash No. 28	Dkt362	266	NE1/4 25	1S	12E	60106
Ash No. 29	Dkt362	267	NW1/4NE1/4 25	1S	12E	60107
Russ No. 8	Dkt687	360	NW1/4 25	1S	12E	60108
Russ No. 9	Dkt687	361	NW1/4 25	1S	12E	60109
Russ No. 10	Dkt687	362	NW1/4 25	1S	12E	60110
Russ No. 11	Dkt687	363	NW1/4 25	1S	12E	60111
Russ No. 12	Dkt687	364	NW1/4NE1/4 25	1S	12E	60112
Russ No. 13	Dkt687	365	NE1/4 26. SE1/4 23	1S	12E	60113
Russ No. 14	Dkt687	366	NE1/4 26. SE1/4 23	1S	12E	60114
Russ No. 15	Dkt687	367	NW1/4 25. NE1/4 26. SE1/4 23. SW1/4 24	1S	12E	60115
Russ No. 16	Dkt687	368	NW1/4 25. SW1/4 24	1S	12E	60116
Russ No. 17A	Dkt693	225	NW1/4 25. SW1/4 24	1S	12E	60117
Russ No. 18A	Dkt693	226	NW1/4 25. SW1/4 24	1S	12E	60118
Russ No. 19A	Dkt693	227	NW1/4 25. SW1/4 24	1S	12E	60119
Russ No. 20A	Dkt693	228	SE1/4SW1/4 24. NW1/4NE1/4 25	1S	12E	60120
Russ No. 21	Dkt687	373	SE1/4 24. NE1/4 25	1S	12E	60121
Russ No. 22	Dkt687	374	SE1/4 24. NE1/4 25	1S	12E	60122
Russ No. 23	Dkt687	375	SE1/4 24. NE1/4 25	1S	12E	60123
Russ No. 24	Dkt687	376	SE1/4 24. NE1/4 25	1S	12E	60124
Black Foot No. 1	F	351	SW1/4SE1/4 25	1S	12E	60125
Black Rock No. 1	41	73	SW1/4 25	1S	12E	60201
Hard Rock N. 8	H	461	SE1/4 36	1S	12E	60126
Dan 6	2002	873	SE1/4SW1/4 36	1S	12E	356185
Dan 7	2002	874	SE1/4SW1/4 36	1S	12E	356186
Hard Rock No. 13	39	43	SE1/4 36	1S	12E	60129
Hard Rock No. 14	39	44	SE1/4 36	1S	12E	60130
Monarch No. 1	F	354	SE1/4SW1/4 36	1S	12E	60131
Nadene amended	41	75	SE1/4 36	1S	12E	60132
Nadene No. 1 amended	41	74	SE1/4 36	1S	12E	60133

1
2
3
4
5
6
7
8
9
10
11
12
13
14
15
16
17
18
19
20
21
22
23
24
25
26
27
28
29
30
31
32
33
34
35
36
37
38
39
40
41
42
43
44
45
46
47
48
49
50
51
52
53

Name of Claim	Book of Records	Page	G&SRB&M Section	Township	Range	AMC	
Oak No. 9	34	69	NW1/4SE1/4SW1/4	1S	13E	60136	54
Oak No. 18	34	391	SW1/4 32	1S	13E	60141	55
Oak No. 19	34	392	SW1/4 32	1S	13E	60142	56
Oak No. 20 amended	2002	66912	SW1/4. 32	1S	13E	60143	57
Oak No. 21	34	394	SW1/4 32,SE1/4SW1/4 31	1S	13E	60144	58
Oak No. 22	34	395	SW1/432,SE1/4SW1/431	1S	13E	60145	59
Oak No. 23	34	396	SW1/432,SE1/4SW1/431	1S	13E	60146	60
Oak No. 24	34	397	SW1/431	1S	12E	60147	61
Oak No. 25	34	398	SE1/436	1S	12E	60148	62
Oak No. 26	34	399	SE1/436	1S	12E	60149	63
Oak No. 27	34	400	SE1/436	1S	12E	60150	64
Pine No. 1	Dkt717	441	NW1/4SW1/436	1S	12E	60151	65
Pine No. 2	Dkt717	442	NW1/4NE1/4SE1/4SW1/436	1S	12E	60152	66
Pine No. 3	Dkt717	443	NE1/4SE1/436	1S	12E	60153	67
Pine No. 4	Dkt717	444	NE1/4SE1/436	1S	12E	60154	68
Pine No. 5	Dkt717	445	NE1/4SE1/436	1S	12E	60155	69
Pine No. 6	Dkt717	446	NE1/4SE1/436	1S	12E	60156	70
Pine No. 7	Dkt717	447	NE1/4SE1/436	1S	12E	60157	71
Pine No. 8	Dkt717	448	NE1/436	1S	12E	60158	72
Pine No. 9	Dkt717	449	NE1/436	1S	12E	60159	73
Oak No. 33	Dkt198	499	NE1/429	1S	13E	60160	74
Oak No. 34	Dkt198	500	NE1/429	1S	13E	60161	75
Oak No. 35	Dkt198	501	NE1/429,NW1/428	1S	13E	60162	76
Oak No. 36	Dkt198	502	NW1/428	1S	13E	60163	77
Oak No. 37	Dkt198	503	NW1/428	1S	13E	60164	78
Oak No. 38 amended	2001	30896	NW1/4SW1/428	1S	13E	60165	79
Oak No. 38A	2001	30897	SW1/428	1S	13E	355530	80
Oak No. 39A	2001	30890	SW1/428	1S	13E	355531	81
Oak No. 40A	2001	30892	SE1/429	1S	13E	355532	82
Oak No. 41A	2001	30894	SE1/429	1S	13E	355533	83
Oak No. 39 amended	2001	30889	NW1/4SW1/428	1S	13E	60166	84
Gladiator No. 9	2004	2363	NW1/4SW1/428,NE1/4SE1/429	1S	13E	359404	85
Oak No. 41 amended	2001	30893	NE1/4SE1/429	1S	13E	60168	86
Oak No. 42 Amended	2001	30895	NE1/4SE1/429	1S	13E	60169	87
Oak No. 43	Dkt198	509	SE1/429,NE1/432	1S	13E	60170	88
Oak No. 44	Dkt198	510	NE1/432	1S	13E	60171	89
Palace No. 1 amended	41	71	NW1/4SW1/425	1S	12E	60172	90
Ace amended	2002	66913	NE1/4. 1	2S	12E	60173	91
Ace 1	Dkt142	525	NE1/41	2S	12E	60174	92
Ace 2	Dkt142	526	NE1/41	2S	12E	60175	93
Ace 3	Dkt142	527	NE1/4SE1/41	2S	12E	60176	94
Ace 4	Dkt142	528	NE1/4SE1/41	2S	12E	60177	95
Ace 5	Dkt142	529	NE1/4SE1/41	2S	12E	60178	96
Ace 6	Dkt142	530	SE1/41	2S	12E	60179	97
Alto amended	2002	66914	NW1/4. 1	2S	12E	60180	98
Alto No. 1 amended	2002	66915	NW1/4. 1	2S	12E	60181	99
Alto No. 2 amended	2002	66916	NW1/41	2S	12E	60182	100
Alto No. 3 amended	2002	66917	NW1/41	2S	12E	60183	101
Alto No. 4	39	615	NW1/4SW1/41	2S	12E	60184	102
Alto No. 5	39	616	SW1/41	2S	12E	60185	103
Alto No. 7	39	618	NW1/4NE1/4SE1/4SW1/41	2S	12E	60187	104
Alto No. 8 amended	2002	66918	NW1/4. 1	2S	12E	60188	105
Alto No. 9 amended	2002	66919	NW1/4. 1	2S	12E	60189	106
Alto No. 10 amended	2002	66920	NW1/4. 1	2S	12E	60190	107
Alto No. 11	39	622	NW1/4NE1/41	2S	12E	60191	108
Arizona	39	396	SW1/42,NW1/411	2S	12E	60192	109
Big Ledge amended	41	190	NE1/4SE1/42	2S	12E	60193	110
Dan 1	2002	868	SE1/4 3	2S	12E	356180	111
Wes No. 1	Dkt711	280	NW1/426	1S	12E	60195	112

RECEIVED

Name of Claim	Book of Records	Page	G&SRB&M Section	Township	Range	AMC	
Wes No.2	Dkt711	281	NW1/4NE1/426	1S	12E	60196	113
Brooklyn amended # 2	40	36	SE1/42	2S	12E	60197	114
Chicago amended	39	399	SW1/42	2S	12E	60198	115
Gardner amended #2	46	20	NW1/4SW1/42.NE1/4SE1/43	2S	12E	60199	116
Gussie amended	34	184	NW1/4SW1/42	2S	12E	60200	117
Hard Rock No. 2	41	193	NE1/42	2S	12E	60203	118
Hard Rock No. 6	H	457	SW1/41.NE1/4SE1/42	2S	12E	60204	119
Hard Rock No. 7	H	460	NE1/42	2S	12E	60205	120
Hard Rock No. 11	36	60	NW1/4SW1/41.NE1/4SE1/42	2S	12E	60206	121
Hard Rock No. 12	36	61	NE1/42.NW1/41	2S	12E	60207	122
Horn Silver amended	41	191	NE1/42	2S	12E	60208	123
Horn Silver No. 1	41	195	NE1/42	2S	12E	60209	124
Jane	41	192	NE1/42	2S	12E	60210	125
Johnnie (Little) amended	34	185	NW1/42.NE1/4 3	2S	12E	60211	126
Katie amended	246	21	NW1/42.NE1/4 3	2S	12E	60212	127
Legal-Tender amend #2	41	189	NE1/4NW1/4 2	2S	12E	60213	128
Libbie amended #2	34	186	SW1/4 2	2S	12E	60214	129
Libbie (No.1) amended	34	187	SW1/4 2	2S	12E	60215	130
Libbie No. 2 amended	34	188	SW1/4 2	2S	12E	60216	131
Dan 24	2002	891	NW1/4NE1/4 2	2S	12E	356203	132
Maggie	39	397	NW1/4 2	2S	12E	60218	133
Michigan amended	39	400	SW1/4 2	2S	12E	60219	134
New York amended #2	40	35	SE1/4 2	2S	12E	60220	135
Rube amended	34	189	SW1/4 2	2S	12E	60221	136
Ruby amended #2	34	190	NW1/4SW1/4 2	2S	12E	60222	137
Sallie	34	195	NW1/42.NE1/4 3	2S	12E	60223	138
Apache Leap	26	353	SW1/41.SE1/4 2	2S	12E	60224	139
Cobre Verde	39	213	NW1/4NE1/4 11	2S	12E	60225	140
Cobre Verde No.1	1/AM/MI	252	NW1/4NE1/4 11	2S	12E	60226	141
Connecting Link amended	1/AM/MI	313	SW1/41.NW1/4NE1/4 12	2S	12E	60227	142
Connecting Link No. 1	1/AM/MI	204	NW1/4NE1/4 11	2S	12E	60228	143
Connecting Link No. 2	1/AM/MI	205	NE1/4 11.SE1/4 2	2S	12E	60229	144
Connecting Link No. 3	1/AM/MI	206	NE1/4 11.SE1/4 2	2S	12E	60230	145
Connecting Link No. 4	1/AM/MI	207	NE1/4 11.NW1/4 12.SE1/4 2	2S	12E	60231	146
Galaxy No. 1	2004	2354	SW1/41	2S	12E	359395	147
Dan 8	2002	875	SW1/4SE1/4 1.NE1/4 12	2S	12E	356187	148
Dan 9	2002	876	SE1/4SW1/4 1.NE1/4 12	2S	12E	356188	149
Dan 10	2002	877	SE1/4 1	2S	12E	356189	150
Dan 17	2002	884	SW1/4 1	2S	12E	356196	151
Dan 18	2002	885	SW1/4SE1/4 1	2S	12E	356197	152
Dacite No. 12	39	69	SE1/412	2S	12E	60238	153
Dacite No. 13	39	70	SW1/47	2S	13E	60239	154
Dan 19	2002	886	NW1/411	2S	12E	356198	155
Dan 2	2002	869	SE1/42	2S	12E	356181	156
San Juan	D	42	SE1/4SW1/42	2S	12E	60244	157
South Syndicate No. 1	40	256	SE1/41	2S	12E	60245	158
South Syndicate No. 2	40	259	SE1/41	2S	12E	60246	159
South Syndicate No. 3	40	260	SE1/41	2S	12E	60247	160
South Syndicate No. 4	40	261	SE1/41	2S	12E	60248	161
South Syndicate No. 5	40	262	SW1/46	2S	13E	60249	162
Sun #2	Dkt509	313	NW1/4NE1/432	1S	13E	60250	163
Sun #3	Dkt509	314	NE1/432	1S	13E	60251	164
Sun #4	Dkt509	315	NW1/4NE1/4SW1/4SE1/432	1S	13E	60252	165
Sun #5	Dkt509	316	NE1/42	1S	13E	60253	166
Sun #6	Dkt509	317	SW1/4SE1/432	1S	13E	60254	167
Sun #7	Dkt509	318	SE1/432	1S	13E	60255	168
Sun #8	Dkt509	319	SW1/4SE1/432	1S	13E	60256	169
Sun #9	Dkt509	320	SE1/432	1S	13E	60257	170
Sun #10	Dkt509	321	SW1/4SE1/432	1S	13E	60258	171

RECEIVED

Name of Claim	Book of Records	Page	G&SRB&M Section	Township	Range	AMC	
Sun #11	Dkt 509	322	SE1/432	1S	13E	60259	172
Sun #12	Dkt 509	323	SW1/4SE1/432	1S	13E	60260	173
Sun #13	Dkt 509	324	SE1/42	1S	13E	60261	174
Sun #14	Dkt 509	325	NW1/46	2S	13E	60262	175
Sun #15	Dkt 509	326	NW1/4NE1/46	2S	13E	60263	176
Sun #16	Dkt 509	327	NW1/46	2S	13E	60264	177
Sun #17	Dkt 509	328	NW1/4NE1/46	2S	13E	60265	178
Sun #18	Dkt 509	329	NW1/46	2S	13E	60266	179
Sun #19	Dkt 509	330	NW1/4NE1/46	2S	13E	60267	180
Sun #20	Dkt 509	331	NW1/46	2S	13E	60268	181
Sun #21	Dkt 509	332	NW1/4NE1/46	2S	13E	60269	182
Sun #22	Dkt 509	333	NW1/4SW1/46	2S	13E	60270	183
Sun #23	Dkt 509	334	NW1/4NE1/4SE1/4SW1/46	2S	13E	60271	184
Sun #24	Dkt 509	335	SW1/46	2S	13E	60272	185
Sun #25	Dkt 509	336	SW1/4SE1/46	2S	13E	60273	186
Sun #26	Dkt 509	337	SW1/46	2S	13E	60274	187
Sun #27	Dkt 509	338	SW1/4SE1/46	2S	13E	60275	188
Sun #28	Dkt 509	339	SW1/4SE1/46	2S	13E	60276	189
Sun #29	Dkt 509	340	SE1/46	2S	13E	60277	190
Sun #30	Dkt 509	341	SE1/46	2S	13E	60278	191
Sun #31	Dkt 509	342	SE1/46	2S	13E	60279	192
Sun #32	Dkt 509	343	SE1/4NE1/46	2S	13E	60280	193
Sun #33	Dkt 509	344	NE1/46	2S	13E	60281	194
Sun #34	Dkt 509	345	NE1/46	2S	13E	60282	195
Sun #35	Dkt 509	346	NE1/46	2S	13E	60283	196
Sun #36	Dkt 509	347	NE1/46	2S	13E	60284	197
Sun #37	Dkt 509	348	SE1/432.SW1/433	1S	13E	60285	198
Sun #38	Dkt 509	349	SE1/42.SW1/433	1S	13E	60286	199
Sun #40	Dkt 509	351	SW1/4SE1/433	1S	13E	60288	200
Sun #41	Dkt 509	352	SW1/4SE1/433	1S	13E	60289	201
Sun #44	Dkt 509	355	SE1/433	1S	13E	60290	202
Sun #45	Dkt 509	356	SE1/433	1S	13E	60291	203
Sun #48	Dkt 509	359	SE1/433.SW1/434	1S	13E	60292	204
Sun #49	Dkt 509	360	SE1/433.SW1/434	1S	13E	60293	205
Sun #52	Dkt 509	363	NW1/428	1S	13E	60294	206
Sun #53	Dkt 509	364	NW1/428	1S	13E	60295	207
Sun #54	Dkt 509	365	NW/4NE1/428	1S	13E	60296	208
Sun #55	Dkt 509	366	NE1/428	1S	13E	60297	209
Sun #56	Dkt 509	367	NE1/428	1S	13E	60298	210
Sun #57	Dkt 509	368	NE1/428	1S	13E	60299	211
Sun #58	Dkt 509	369	NE1/428.NW1/427	1S	13E	60300	212
Sun #59	Dkt 509	370	NW1/427	1S	13E	60301	213
Sun #60	Dkt 509	371	NW1/427	1S	13E	60302	214
Sun #61	Dkt 509	372	NW1/427	1S	13E	60303	215
Sun #62A (new claim)	2001	899	SW1/428	1S	13E	355534	216
Sun #63A (new claim)	2001	901	SW1/428	1S	13E	355535	217
Sun #64A (new claim)	2001	903	SW&SE1/428	1S	13E	355536	218
Sun #62 amended	2001	898	SW1/4NW1/428	1S	13E	60304	219
Sun #63 amended	2001	900	SW1/4NW1/428	1S	13E	60305	220
Sun #64 Amended	2001	902	SE1/4SW1/4NW1/4NE1/428	1S	13E	60306	221
Sun #65 Amended	2001	904	SE1/4NE1/428	1S	13E	60307	222
Sun #66 Amended	2001	905	SE1/4NE1/428	1S	13E	60308	223
Sun #67 Amended	2001	906	SE1/4NE1/428	1S	13E	60309	224
Sun #68	Dkt 509	379	SE1/4NE1/428.SW1/4NW1/427	1S	13E	60310	225
Sun #69	Dkt 509	380	SW1/4NW1/427	1S	13E	60311	226
Sun #70	Dkt 509	381	SW1/4NW1/427	1S	13E	60312	227
Sun #71	Dkt 509	382	SW1/4NW1/427	1S	13E	60313	228
Sun #42A	Dkt 736	743	SW1/4SE1/433	1S	13E	60314	229
Sun #46 A	Dkt 736	744	SE1/433	1S	13E	60315	230

RECEIVED
B I M AZ STATE OFFICE

Exhibit A

Name of Claim	Book of Records	Page	G&SRB&M Section	Township	Range	AMC	
Sun #50A	Dkt736	745	SE1/433.SW1/434	1S	13E	60316	231
Dan 5	2002	872	NW1/4SW1/412.NE1/411	2S	12E	356184	232
Annex	38	118	NW1/41.NE1/411	2S	12E	60362	233
Apex	38	117	NW1/412.NE1/411	2S	12E	60363	234
Broken Hill No. 1	38	157	SW1/4SE1/411	2S	12E	60364	235
Cobre Verde No.2	1/AM/MI	253	NW1/4NE1/411	2S	12E	60365	236
Cobre Verde No.3	20	605	SE1/4SW1/4NW1/4NE1/411	2S	12E	60366	237
Copper Bell Amended	38	116	NW1/412	2S	12E	60367	238
Dan 11	2002	878	NE1/412	2S	12E	356190	239
Dan 12	2002	879	NE1/412	2S	12E	356191	240
Dan 13	2002	880	SE1/41.NE1/412	2S	12E	356192	241
Dan 14	2002	881	NE1/4SE1/412	2S	12E	356193	242
Dan 15	2002	882	NE1/4SE1/412	2S	12E	356194	243
Dan 16	2002	883	NE1/412	2S	12E	356195	244
Dan 20	2002	887	SW1/411	2S	12E	356199	245
Dan 21	2002	888	NW1/4SW1/411	2S	12E	356200	246
Dan 22	2002	889	NW1/4SW1/411	2S	12E	356201	247
Dan 23	2002	890	NW1/4SW1/411	2S	12E	356202	248
Dan 4	2002	871	SE1/4NE1/411	2S	12E	356183	249
Illinois amended	1/AM/MI	265	NE1/411	2S	12E	60389	250
Indiana	F	572	NE1/411	2S	12E	60390	251
Iowa	F	573	NE1/411	2S	12E	60391	252
Lead Hill	21	272	NE1/4SE1/411	2S	12E	60392	253
Dan 3	2002	870	SW1/411	2S	12E	356182	254
South Syndicate No. 6	40	263	SE1/41.NE1/412	2S	12E	60394	255
South Syndicate No. 7	40	264	NW1/47	2S	13E	60395	256
South Syndicate No. 8	40	265	NW1/47	2S	13E	60396	257
South Syndicate No. 9	40	266	NW1/4NE1/47.SW1/46	2S	13E	60397	258
South Syndicate No. 10	40	267	NW1/4SW1/47	2S	13E	60398	259
South Syndicate No. 11	40	268	NW1/4NE1/4SE1/4SW1/47	2S	13E	60399	260
South Syndicate No. 12	40	269	NW1/4NE1/4SE1/47	2S	13E	60400	261
Touch Not No.2 amended	1/AM/MI	315	NE1/4SE1/412	2S	12E	60401	262
Extension No. 1A	968	22	SW1/47	2S	13E	60402	263
Extension No. 2	40	410	SW1/4SE1/47	2S	13E	60403	264
Extension No. 3	40	411	NE1/47	2S	13E	60404	265
Extension No. 4	40	409	SW1/47.NW1/418	2S	13E	60405	266
Extension No. 5	40	412	SW1/47.NW1/418	2S	13E	60406	267
Extension No. 6	40	413	SW1/47.NW1/4NE1/418	2S	13E	60407	268
Extension No. 7	40	414	SW1/4SE1/4NE1/418	2S	13E	60408	269
Extension No. 8	40	415	SW1/47.NE1/418	2S	13E	60409	270
Extension No. 31	610	71	SE1/47.NE1/418	2S	13E	60433	271
Extension No. 32	610	72	SE1/47	2S	13E	60434	272
Extension No. 33	610	73	SE1/4NE1/47	2S	13E	60435	273
Extension No. 34	610	74	SE1/4NE1/47	2S	13E	60436	274
Extension No. 35	610	75	NE1/47	2S	13E	60437	275
Extension No. 36	610	76	NE1/47	2S	13E	60438	276
Extension No. 37	610	77	NE1/47	2S	13E	60439	277
Extension No. 38	610	78	NE1/47	2S	13E	60440	278
Extension No. 39	610	79	NE1/47.SE1/46	2S	13E	60441	279
Extension No. 40	610	80	NE1/47.SE1/46	2S	13E	60442	280
Extension No. 41	610	81	NE1/47.SE1/46	2S	13E	60443	281
Gladiator No. 1	2004	2355	NW1/432	1S	13E	359396	282
Gladiator No. 2	2004	2356	NW1/4NE1/432	1S	13E	359397	283
Gladiator No. 3	2004	2357	NE1/432	1S	13E	359398	284
Gladiator No. 4	2004	2358	SW1/429.NW1/432	1S	13E	359399	285
Gladiator No. 5	2004	2359	SW1/4SE1/429.NW1/4NE1/432	1S	13E	359400	286
East No. 9A	2001	886	SW1/429.SE1/429	1S	13E	355529	287
Gladiator No. 6	2004	2360	SE1/429.NE1/432	1S	13E	359401	288
Gladiator No. 7	2004	2361	NE1/4.SE1/4.NW1/4NE1/432	1S	13E	359402	289

RECEIVED

Exhibit A

Name of Claim	Book of Records	Page	G&SRB&M Section	Township	Range	AMC	
Gladiator No. 8	2004	2362	NE¼SE¼29	1S	13E	359403	290
Oak No. 45	Dkt566	177	NW¼29	1S	13E	60452	291
Broken Hill No. 2	38	155	SE¼SW¼NW¼411	2S	12E	60453	292
Resolution No. 1	Dkt 1712	231	SW¼NW¼NW¼SW¼34	1S	13E	355456	293
Resolution No. 2	Dkt 1712	232	SW¼NW¼NW¼SW¼34	1S	13E	355457	294
Resolution No. 3	Dkt 1712	233	SE¼NW¼NE¼SW¼34	1S	13E	355458	295
Resolution No. 4	Dkt 1712	234	NE¼SW¼SE¼NW¼34	1S	13E	355459	296
Resolution No. 5	Dkt 1712	235	SW¼NW¼NE¼SW¼34	1S	13E	355460	297
Resolution No. 6	Dkt 1712	236	SW¼NE¼NW¼SE¼34	1S	13E	355461	298
Resolution No. 7	Dkt 1712	237	SW¼NE¼NW¼SE¼34	1S	13E	355462	299
Resolution No. 8	Dkt 1712	238	NE¼SE¼SE¼NE¼34	1S	13E	355463	300
Resolution No. 9	Dkt 1712	239	NE¼SE¼SE¼NE¼34	1S	13E	355464	301
Resolution No. 10	Dkt 1712	240	NE¼SE¼SE¼SE¼34	1S	13E	355465	302
Resolution No. 11	Dkt 1712	241	NE¼SE¼SE¼SE¼34	1S	13E	355466	303
Resolution No. 12	Dkt 1712	242	NW¼SE¼SW¼SE¼34	1S	13E	355467	304
Resolution No. 13	Dkt 1712	243	NW¼SE¼SW¼SE¼34	1S	13E	355468	305
Resolution No. 14	Dkt 1712	244	SE¼SW¼NE¼SW¼34	1S	13E	355469	306
Resolution No. 15	Dkt 1712	245	NE¼SW¼SE¼SW¼34	1S	13E	355470	307
Resolution No. 16	Dkt 1712	246	NE¼SW¼SE¼SW¼34	1S	13E	355471	308
Resolution No. 17	Dkt 1712	247	NE¼SW¼SW¼SW¼34	1S	13E	355472	309
Resolution No. 18	Dkt 1712	248	NE¼SW¼SW¼SW¼34	1S	13E	355473	310
Resolution No. 19	Dkt 1715	533	S¼SE¼SE¼34	1S	13E	355474	311
Resolution No. 20	Dkt 1715	534	S¼SW¼SE¼34	1S	13E	355475	312
Resolution No. 21	Dkt 1715	535	S¼SE¼SW¼34	1S	13E	355476	313
Resolution No. 22	Dkt 1715	536	S¼SW¼SW¼34	1S	13E	355477	314
Eric #1	1997-029460	1	NE¼22 & NW¼23	1S	13E	347702	315
Eric #2	1997-029461	1	NE¼22	1S	13E	347703	316
Eric #3	1997-029462	1	NW¼22&NE¼22	1S	13E	347704	317
Eric #4	1997-029463	1	NW¼22	1S	13E	347705	318
Eric #5	1997-029464	1	NE¼21	1S	13E	347706	319
Eric #6	1997-029465	1	NW¼21 & NE¼21	1S	13E	347707	320
Eric #7	1997-029466	1	NW¼21	1S	13E	347708	321
Eric #8	1997-029467	1	NE¼20 & NW¼21	1S	13E	347709	322
Eric #9	1997-029468	1	NE¼20	1S	13E	347710	323
Eric #10	1997-029469	1	SE¼17	1S	13E	347711	324
Eric #11	1997-029470	1	SE¼17&SW¼16	1S	13E	374412	325
Eric #12	1997-029471	1	SW¼16	1S	13E	347713	326
Eric #13	1997-029472	1	SW¼16 & SE¼16	1S	13E	347714	327
Eric #14	1997-029473	1	SE¼16	1S	13E	347715	328
Eric #15	1997-029474	1	SW¼15	1S	13E	347716	329
Eric #16	1997-029475	1	SW¼15&S¼15	1S	13E	347717	330
Eric #17	1997-029476	1	SW¼15	1S	13E	347718	331
Eric #18	1997-029477	1	SE¼15&SW¼14	1S	13E	347719	332
Eric #19	1997-029478	1	SW¼14	1S	13E	347720	333
Eric #20	1997-029479	1	SW¼14	1S	13E	347721	334
Eric #21	1997-029480	1	SW¼14	1S	13E	347722	335
Eric #22	1997-029481	1	SW¼14	1S	13E	347723	336
Eric #23	1997-029482	1	SW¼14	1S	13E	347724	337
Eric #24	1997-029483	1	SW¼14&SE¼15	1S	13E	347725	338
Eric #25	1997-029484	1	SE¼15	1S	13E	347726	339
Eric #26	1997-029485	1	SE¼15	1S	13E	347727	340
Eric #27	1997-029486	1	SE¼15	1S	13E	347728	341
Eric #28	1997-029487	1	SE¼15&SW¼15	1S	13E	347729	342
Eric #29	1997-029488	1	SW¼15	1S	13E	347730	343
Eric #30	1997-029489	1	SW¼15	1S	13E	347731	344
Eric #31	1997-029490	1	SW¼15	1S	13E	347732	345
Eric #32	1997-029491	1	SW¼15	1S	13E	347733	346
Eric #33	1997-029492	1	SW¼16	1S	13E	347734	347
Eric #34	1997-029493	1	SW¼16	1S	13E	347735	348

RECEIVED
ST. M. AZ STATE OFFICE 9/14/01

Exhibit A

Name of Claim	Book of Records	Page	G&SRB&M Section	Township	Range	AMC	
Eric #35	1997-029494	1	SW¼16 & SE¼16	1S	13E	347736	349
Eric #36	1997-029495	1	SW¼16	1S	13E	347737	350
Eric #37	1997-029496	1	SE¼17 & SW¼16	1S	13E	347738	351
Eric #38	1997-029497	1	SE¼17	1S	13E	347739	352
Eric #39	1997-029498	1	SE¼17	1S	13E	347740	353
Eric #40	1997-029499	1	SE¼17 & SW¼16	1S	13E	347741	354
Eric #41	1997-029500	1	SW¼16	1S	13E	347742	355
Eric #42	1997-029501	1	SW¼16&SE¼16	1S	13E	347743	356
Eric #43	1997-029502	1	SE¼16	1S	13E	347744	357
Eric #44	1997-029503	1	NE¼16&SE¼16	1S	13E	347745	358
Eric #45	1997-029504	1	SW¼16&SE¼16	1S	13E	347746	359
Eric #46	1997-029505	1	SW¼16	1S	13E	347747	360
Eric #47	1997-029506	1	SE¼17&SW¼16	1S	13E	347748	361
Eric #48	1997-029507	1	SE¼17	1S	13E	347749	362
Eric #49	1997-029508	1	NE¼17&SE¼17	1S	13E	347750	363
Eric #50	1997-029509	1	NE¼17,SE¼17,NW¼16,SW¼16	1S	13E	347751	364
Eric #51	1997-029510	1	NW¼16 & SW¼16	1S	13E	347752	365
Eric #52	1997-029511	1	NE¼16,NW¼16,SE¼16,SW¼16	1S	13E	347753	366
Eric #53	1997-029512	1	NW¼16&NE¼16	1S	13E	347754	367
Eric #54	1997-029513	1	NW¼16	1S	13E	347755	368
Eric #55	1997-029514	1	NE¼17&NW¼16	1S	13E	347756	369
Eric #56	1997-029515	1	NE¼17	1S	13E	347757	370
Eric #57	1997-029516	1	NE¼16&SE¼16	1S	13E	347758	371
Eric #58	1997-029517	1	NE¼16&SE¼16	1S	13E	347759	372
Eric #59	1997-029518	1	NW¼15&SW¼15	1S	13E	347760	373
Eric #60	1997-029519	1	SW¼15&NW¼15	1S	13E	347761	374
Eric #61	1997-029520	1	NW¼15&SW¼15	1S	13E	347762	375
Eric #62	1997-029521	1	NW¼15&SW¼15	1S	13E	347763	376
Eric #63	1997-029522	1	NW¼15,SW¼15,SE¼15,NE¼15	1S	13E	347764	377
Eric #64	1997-029523	1	NE¼15&SE¼15	1S	13E	347765	378
Eric #65	1997-029524	1	NE¼15&SE¼15	1S	13E	347766	379
Eric #66	1997-029525	1	NE¼15&SE¼15	1S	13E	347767	380
Eric #67	1997-029526	1	NE¼15,SE¼15,NW¼14,SW¼14	1S	13E	347768	381
Eric #68	1997-029527	1	SW¼14 & NW¼14	1S	13E	347769	382
Eric #69	1997-029528	1	SW¼14&NW¼14	1S	13E	347770	383
Eric #70	1997-029529	1	SW¼14&NW¼14	1S	13E	347771	384
Eric #71	1997-029530	1	SW¼14&NW¼14	1S	13E	347772	385
Eric #72	1997-029531	1	SW¼14 & NW¼14	1S	13E	347773	386
Eric #73	1997-029532	1	NE¼14	1S	13E	347774	387
Eric #74	1997-029533	1	NE¼14	1S	13E	347775	388
Eric #75	1997-029534	1	NW¼14&NE¼14	1S	13E	347776	389
Eric #76	1997-029535	1	NW¼14	1S	13E	347777	390
Eric #77	1997-029536	1	NW¼14	1S	13E	347778	391
Eric #78	1997-029537	1	NW¼14	1S	13E	347779	392
Eric #79	1997-029538	1	NW¼14	1S	13E	347780	393
Eric #80	1997-029539	1	NE¼15&NW¼14	1S	13E	347781	394
Eric #81	1997-029540	1	NE¼15	1S	13E	347782	395
Eric #82	1997-029541	1	NE¼15	1S	13E	347783	396
Eric #83	1997-029542	1	NE¼15	1S	13E	347784	397
Eric #84	1997-029543	1	NW¼15&NE¼15	1S	13E	347785	398
Eric #85	1997-029544	1	NW¼15	1S	13E	347786	399
Eric #86	1997-029545	1	NW¼15	1S	13E	347787	400
Eric #87	1997-029546	1	NW¼15	1S	13E	347788	401
Eric #88	1997-029547	1	NW¼15	1S	13E	347789	402
Eric #89	1997-029548	1	NE¼16	1S	13E	347790	403
Eric #90	1997-029549	1	NE¼16	1S	13E	347791	404
Eric #91	1997-029550	1	NE¼16	1S	13E	347792	405
Eric #92	1997-029551	1	NW¼16 & NE¼16	1S	13E	347793	406
Eric #93	1997-029552	1	NW¼16	1S	13E	347794	407

RECEIVED
 B.L.M. AZ STATE OFFICE
 AUG 12 12 41 01
 PHOENIX, ARIZONA

Name of Claim	Book of Records	Page	G&SRB&M Section	Township	Range	AMC
Eric #94	1997-029553	1	NE¼17&NW¼16	1S	13E	347795
Eric #95	1997-029554	1	NE¼17	1S	13E	347796
Eric #97	1997-029555	1	NE¼17	1S	13E	347797
Eric #98	1997-029556	1	NE¼17	1S	13E	347798
Eric #99	1997-029557	1	NE¼17&NW¼16	1S	13E	347799
Eric #100	1997-029558	1	NW¼16	1S	13E	347800
Eric #101	1997-029559	1	NW¼16&NE¼16	1S	13E	347801
Eric #102	1997-029560	1	NW¼16,NE¼16,SW¼9,SE¼9	1S	13E	347802
Eric #103	1997-029561	1	NW¼16 & SW¼9	1S	13E	347803
Eric #104	1997-029562	1	SE¼8,NE¼17,SW¼9, NW¼16	1S	13E	347804
Eric #105	1997-029563	1	SE¼8&NE¼17	1S	13E	347805
Eric #106	1997-029564	1	SE¼8	1S	13E	347806
Eric #107	1997-029565	1	SE¼8 & SW¼9	1S	13E	347807
Eric #108	1997-029566	1	SW¼9	1S	13E	347808
Eric #109	1997-029567	1	SW¼9 & SE¼9	1S	13E	347809
Eric #110	1997-029568	1	SW¼9 & SE¼9	1S	13E	347810
Eric #111	1997-029569	1	SW¼9	1S	13E	347811
Eric #112	1997-029570	1	SE¼8 & SW¼9	1S	13E	347812
Eric #113	1997-029571	1	SE¼8	1S	13E	347813
Eric #114	1997-029572	1	SW¼8,SE¼8,NW¼17,NE¼17	1S	13E	347814
Eric #115	1997-029573	1	NE¼8,SE¼8,NW¼8,SW¼8	1S	13E	347815
Eric #116	1997-029574	1	SE¼8	1S	13E	347816
Eric #117	1997-029575	1	SE¼8 " SW¼9	1S	13E	347817
Eric #118	1997-029576	1	SW¼9	1S	13E	347818
Eric #119	1997-029577	1	SW¼9 & SE¼9	1S	13E	347819
Eric #120	1997-029578	1	SW¼9 & SE¼9	1S	13E	347820
Eric #121	1997-029579	1	SW¼9	1S	13E	347821
Eric #122	1997-029580	1	SE¼8 & SW¼9	1S	13E	347822
Eric #123	1997-029581	1	SE¼8	1S	13E	347823
Eric #124	1997-029582	1	NE¼8 & SE¼8	1S	13E	347824
Eric #125	1997-029583	1	NE¼8,SE¼8,NW¼9,SW¼9	1S	13E	347825
Eric #126	1997-029584	1	NW¼9 & SW¼9	1S	13E	347826
Eric #127	1997-029585	1	NE¼9,SE¼9,SW¼9,NW¼9	1S	13E	347827
Eric #128	1997-029586	1	NW¼9&NE¼9	1S	13E	347828
Eric #129	1997-029587	1	NW¼9	1S	13E	347829
Eric #130	1997-029588	1	NE¼8 & NW¼9	1S	13E	347830
Eric #131	1997-029589	1	NE¼8 & NW¼9	1S	13E	347831
Eric #132	1997-029590	1	NW¼9	1S	13E	347832
Eric #133	1997-029591	1	NW¼9&NE¼9	1S	13E	347833
Eric #135	1997-029592	1	SW¼12	1S	13E	347834
Eric #136	1997-029593	1	SE¼11&SW¼12	1S	13E	347835
Eric #137	1997-029594	1	SE¼11	1S	13E	347836
Eric #138	1997-029595	1	NE¼14&SE¼11	1S	13E	347837
Eric #139	1997-029596	1	NE¼14 & SE¼11	1S	13E	347838
Eric #140	1997-029597	1	NW¼14,NE¼14,SW¼11,SE¼11	1S	13E	347839
Eric #141	1997-029598	1	NW¼14&SW¼11	1S	13E	347840
Eric #142	1997-029599	1	NW¼14&SW¼11	1S	13E	347841
Eric #143	1997-029600	1	NW¼14&SW¼11	1S	13E	347842
Eric #144	1997-029601	1	NW¼14&SW¼11	1S	13E	347843
Eric #145	1997-029602	1	NE¼15, NW¼14,SE¼10,SW¼11	1S	13E	347844
Eric #146	1997-029603	1	NE¼15&SE¼10	1S	13E	347845
Eric #147	1997-029604	1	NE¼15 & SE¼10	1S	13E	347846
Eric #148	1997-029605	1	NW¼15 & SE¼10	1S	13E	347847
Eric #149	1997-029606	1	NW¼15,NE¼15, SW¼10,SE¼10	1S	13E	347848
Eric #150	1997-029607	1	NW¼15&SW¼10	1S	13E	347849
Eric #151	1997-029608	1	NW¼15&SW¼10	1S	13E	347850
Eric #152	1997-029609	1	NW¼15&SW¼10	1S	13E	347851
Eric #153	1997-029610	1	NW¼15&SW¼10	1S	13E	347852
Eric #154	1997-029611	1	NE¼16&SE¼9	1S	13E	347853

RECEIVED
B. L. M. AZ STATE OFFICE

Name of Claim	Book of Records	Page	G&SRB&M Section	Township	Range	AMC	
Eric #155	1997-029612	1	NE¼16 & SE¼9	1S	13E	347854	467
Eric #156	1997-029613	1	NE¼16 & SE¼9	1S	13E	347855	468
Eric #157 amended	1998-000721	1	NE¼9	1S	13E	347856	469
Eric #158 amended	1998-000721	2	NE¼9	1S	13E	347857	470
Eric #159 amended	1998-000721	3	NE¼9	1S	13E	347858	471
Eric #160	1997-029617	1	NW¼10	1S	13E	347859	472
Eric #161	1997-029618	1	NW¼10	1S	13E	347860	473
Eric #162	1997-029619	1	NW¼10	1S	13E	347861	474
Eric #163	1997-029620	1	NW¼10	1S	13E	347862	475
Eric #164	1997-029621	1	NW¼10 & sw¼10	1S	13E	347863	476
Eric #165	1997-029622	1	NE¼10 & SE¼10	1S	13E	347864	477
Eric #166	1997-029623	1	NE¼10 & SE¼10	1S	13E	347865	478
Eric #167	1997-029624	1	NE¼10&SE¼10	1S	13E	347866	479
Eric #168 amended	1198-000721	4	NE 1/4 10,SE 1/4 10, NW 1/4	1S	13E	347867	480
Eric #169	1997-029626	1	NE¼11&SW¼11	1S	13E	347868	481
Eric #170	1997-029627	1	NW¼11&SW¼11	1S	13E	347869	482
Eric #171	1997-029628	1	NW¼11&SW¼11	1S	13E	347870	483
Eric #172	1997-029629	1	NW¼11&SW¼11	1S	13E	347871	484
Eric #173	1997-029630	1	NW¼11 & SW¼11 & NE¼11 &	1S	13E	347872	485
Eric #174	1997-029631	1	NE¼11&SE¼11	1S	13E	347873	486
Eric #175	1997-029632	1	NE¼11 & SE¼11	1S	13E	347874	487
Eric #176	1997-029633	1	NE¼11&SE¼11	1S	13E	347875	488
Eric #177	1997-029634	1	NE¼11 & SE¼11 & NW¼12 &	1S	13E	347876	489
Eric #178	1997-029635	1	NE¼11	1S	13E	347877	490
Eric #179	1997-029636	1	NE¼11	1S	13E	347878	491
Eric #180	1997-029637	1	NE¼11	1S	13E	347879	492
Eric #181	1997-029638	1	NW¼11&NE¼11	1S	13E	347880	493
Eric #182	1997-029639	1	NW¼11	1S	13E	347881	494
Eric #183	1997-029640	1	NW¼11	1S	13E	347882	495
Eric #184	1997-029641	1	NW¼11	1S	13E	347883	496
Eric #185	1997-029642	1	NW¼11	1S	13E	347884	497
Eric #186	1997-029643	1	NE¼10&NW¼11	1S	13E	347885	498
Eric #187	1997-029644	1	NE¼10	1S	13E	347886	499
Eric #188	1997-029645	1	NE¼10	1S	13E	347887	500
Eric #189	1997-029646	1	NE¼10	1S	13E	347888	501
Eric #190	1997-029647	1	NW¼10	1S	13E	347889	502
Eric #191	1997-029648	1	NW¼10	1S	13E	347890	503
Eric #192	1997-029649	1	Nw¼10	1S	13E	347891	504
Eric #193	1997-029650	1	NW¼10	1S	13E	347892	505
Eric #194	1997-029651	1	NW¼10	1S	13E	347893	506
Eric #195	1997-029652	1	NE¼9	1S	13E	347894	507
Eric #196	1997-029653	1	NE¼9	1S	13E	347895	508
Eric #197	1997-029654	1	NE¼9	1S	13E	347896	509
Eric #198	1997-029655	1	SE¼4 & NE¼9	1S	13E	347897	510
Eric #199	1997-029656	1	SE¼4 & NE¼9	1S	13E	347898	511
Eric #200	1997-029657	1	SE¼4 & NE¼9	1S	13E	347899	512
Eric #201	1997-029658	1	NW¼10&SW¼3	1S	13E	347900	513
Eric #202	1997-029659	1	NW¼10 & SW¼3	1S	13E	347901	514
Eric #203	1997-029660	1	NW¼10 & SW¼3	1S	13E	347902	515
Eric #204	1997-029661	1	NW¼10 & SW¼3	1S	13E	347903	516
Eric #205	1997-029662	1	NW¼10,NE¼10,SW¼3,SE¼3	1S	13E	347904	517
Eric #206	1997-029663	1	SE¼8&NE¼10	1S	13E	347905	518
Eric #207	1997-029664	1	SE¼3 & NE¼10	1S	13E	347906	519
Eric #208	1997-029665	1	SE¼3&NE¼10	1S	13E	347907	520
Eric #209	1997-029666	1	SE¼3,SW¼2,NE¼10,NW¼11	1S	13E	347908	521
Eric #210	1997-029667	1	SW¼2&NW¼11	1S	13E	348024	522
Eric #211	1997-029668	1	SW¼2&NW¼11	1S	13E	348025	523
Eric #212	1997-029669	1	NW¼11&SW¼2	1S	13E	348026	524
Eric #213	1997-029670	1	SW¼2&NW¼11	1S	13E	348027	525

RECEIVED
 BLM AZ STATE OFFICE
 AUG 12 2007
 11:02 AM

Name of Claim	Book of Records	Page	G&SRB&M Section	Township	Range	AMC	
Eric #214 amended	1998-721	5	SW ¹ / ₂ , SE ¹ / ₂ , NW ¹ / ₄ 11, NE ¹ / ₄ 1	1S	13E	348028	526
Eric #215	1997-029672	1	NE ¹ / ₄ 11 & SE ¹ / ₂	1S	13E	348029	527
Eric #216	1997-029673	1	SE ¹ / ₂ & NE ¹ / ₄ 11	1S	13E	348030	528
Eric #217	1997-029674	1	SE ¹ / ₂	1S	13E	348031	529
Eric #218 amended	1998-000721	6	SW ¹ / ₂ & SE ¹ / ₂	1S	13E	348032	530
Eric #219	1997-029676	1	SW ¹ / ₂	1S	13E	348033	531
Eric #220	1997-029677	1	SW ¹ / ₂	1S	13E	348034	532
Eric #221	1997-029678	1	SW ¹ / ₂	1S	13E	348035	533
Eric #222	1997-029679	1	SW ¹ / ₂	1S	13E	348036	534
Eric #223	1997-029680	1	SE ¹ / ₃ & SW ¹ / ₂	1S	13E	348037	535
Eric #224 amended	1998-000721	7	NE ¹ / ₄ 10 & SE ¹ / ₃	1S	13E	348038	536
Eric #225	1997-029682	1	SE ¹ / ₃	1S	13E	348039	537
Eric #226	1997-029683	1	SE ¹ / ₃	1S	13E	348040	538
Eric #227	1997-029684	1	SW ¹ / ₃ & SE ¹ / ₃	1S	13E	348041	539
Eric #228 amended	1998-000721	8	NW ¹ / ₄ 10 & SW ¹ / ₃	1S	13E	348042	540
Eric #229 amended	1998-000721	9	NW ¹ / ₄ 10 & SW ¹ / ₃	1S	13E	348043	541
Eric #230	1997-029687	1	SE ¹ / ₃ & NE ¹ / ₃	1S	13E	348044	542
Eric #231	1997-029688	1	SE ¹ / ₃ & NE ¹ / ₃	1S	13E	348045	543
Eric #232	1997-029689	1	SE ¹ / ₃ , NE ¹ / ₃ , SW ¹ / ₂ , NW ¹ / ₂	1S	13E	348046	544
Eric #233	1997-029690	1	SW ¹ / ₂ & NW ¹ / ₂	1S	13E	348047	545
Eric #234	1997-029691	1	SW ¹ / ₂ & NW ¹ / ₂	1S	13E	348048	546
Eric #235	1997-029692	1	SW ¹ / ₂ & NW ¹ / ₂	1S	13E	348049	547
Eric #236 amended	1998-000721	10	NW 1/4 2, SW 1/4 2	1S	13E	348050	548
Eric #237	1997-029694	1	NE ¹ / ₂ & SE ¹ / ₂	1S	13E	348051	549
Eric #238	1997-029695	1	NE ¹ / ₂	1S	13E	348052	550
Eric #239	1997-029696	1	NE ¹ / ₂	1S	13E	348053	551
Eric #240	1997-029697	1	NW ¹ / ₂	1S	13E	348054	552
Eric #241	1997-029698	1	SE ¹ / ₄ & NE ¹ / ₉	1S	13E	348055	553
Eric #242	1997-029699	1	SE ¹ / ₂	1S	13E	348056	554
Eric #243	1997-029700	1	NW ¹ / ₂₈	1S	13E	348057	555
Eric #244	1997-029701	1	NW ¹ / ₂₈ & NE ¹ / ₂₈	1S	13E	348058	556
Eric #245	1997-029702	1	NE ¹ / ₂₈	1S	13E	348059	557
Eric #246	1997-029703	1	NE ¹ / ₂₈ & NW ¹ / ₂₇	1S	13E	348060	558
Eric #247	1997-029704	1	NW ¹ / ₂₈	1S	13E	348061	559
Eric #248	1997-029705	1	NE ¹ / ₂	1S	13E	348062	560
Eric #249	1997-029706	1	NE ¹ / ₂	1S	13E	348063	561
Eric #250	1997-029707	1	NE ¹ / ₂₀ & NW ¹ / ₂₀	1S	13E	348064	562
Eric #251	1997-029708	1	NE ¹ / ₂₀ , NW ¹ / ₂₀ , SW ¹ / ₂₀ , SE ¹ / ₂₀	1S	13E	348065	563
Eric #252	1997-029709	1	SW ¹ / ₂₀ & NW ¹ / ₂₀	1S	13E	348066	564
Eric #253	1997-029710	1	NW ¹ / ₂₀	1S	13E	348067	565
Eric #254	1997-029711	1	NW ¹ / ₂₀	1S	13E	348068	566
Eric #255	1997-029712	1	NW ¹ / ₂₀ & SW ¹ / ₂₀	1S	13E	348069	567
Eric #256	1997-029713	1	NW ¹ / ₂₀ & SW ¹ / ₂₀	1S	13E	348070	568
Eric #257	1997-029714	1	NW ¹ / ₂₀	1S	13E	348071	569
Eric #258	1997-029715	1	NW ¹ / ₂₀	1S	13E	348072	570
Eric #259	1997-029716	1	NW ¹ / ₂₀ & SW ¹ / ₂₀	1S	13E	348073	571
Eric #260	1997-029717	1	NE ¹ / ₁₉ , SE ¹ / ₁₉ , NW ¹ / ₂₀ , SW ¹ / ₂₀	1S	13E	348074	572
Eric #261	1997-029718	1	NE ¹ / ₁₉ & NW ¹ / ₂₀	1S	13E	348075	573
Eric #262	1997-029719	1	NW ¹ / ₁₉ & NE ¹ / ₁₉	1S	13E	348076	574
Eric #263	1997-029720	1	NE ¹ / ₁₉ , SE ¹ / ₁₉ , NW ¹ / ₁₉ , SW ¹ / ₁₉	1S	13E	348077	575
Eric #264	1997-029721	1	SW ¹ / ₁₉ & SE ¹ / ₁₉	1S	13E	348078	576
Eric #265	1997-029722	1	SE ¹ / ₁₉ & SW ¹ / ₂₀	1S	13E	348079	577
Eric #266	1997-029723	1	SW ¹ / ₂₀	1S	13E	348080	578
Eric #267	1997-029724	1	SW ¹ / ₂₀	1S	13E	348081	579
Eric #268	1997-029725	1	SW ¹ / ₂₀	1S	13E	348082	580
Eric #269	1997-029726	1	SW ¹ / ₂₀	1S	13E	348083	581
Eric #270	1997-029727	1	SE ¹ / ₂₀ & SW ¹ / ₂₀	1S	13E	348084	582
Eric #271	1997-029728	1	SE ¹ / ₂₀ , SW ¹ / ₂₀ , NW ¹ / ₂₉ , NE ¹ / ₂₉	1S	13E	348085	583
Eric #272	1997-029729	1	SW ¹ / ₂₀ & NW ¹ / ₂₉	1S	13E	348086	584

RECEIVED

Exhibit A

Name of Claim	Book of Records	Page	G&SRB&M Section	Township	Range	AMC	
Eric #273 amended	1998-000721	11	SE¼19&NE¼30	1S	13E	348087	585
Eric #274	1997-029731	1	NE¼20,NW¼20,SW¼17,SE¼17	1S	13E	348088	586
Eric #275	1997-029732	1	NW¼20 & SW¼17	1S	13E	348089	587
Eric #276	1997-029733	1	NW¼20 & SW¼17	1S	13E	348090	588
Eric #277	1997-029734	1	NW¼20 & SW¼17	1S	13E	348091	589
Eric #278	1997-029735	1	NW¼20 & SW¼17	1S	13E	348092	590
Eric #280	1997-029736	1	SE¼13 & NE¼24	1S	13E	348093	591
Eric #281	1997-029737	1	SW¼18&NW¼19	1S	14E	348094	592
Eric #282	1997-029738	1	SW¼18&NW¼19	1S	14E	348095	593
Eric #283	1997-029739	1	SW¼18&NW¼19	1S	14E	348096	594
Eric #284	1997-029740	1	SW¼18&NW¼19	1S	14E	348097	595
Eric #285	1997-029741	1	SW¼18,SE¼15,NW¼19,NE¼19	1S	14E	348098	596
Eric #286	1997-029742	1	SE¼18	1S	14E	348099	597
Eric #287	1997-029743	1	NE¼24	1S	13E	348100	598
Eric #288	1997-029744	1	NE¼24	1S	13E	348101	599
Eric #289	1997-029745	1	NE¼24	1S	13E	348102	600
Eric #290	1997-029746	1	NE¼24	1S	13E	348103	601
Eric #291	1997-029747	1	NE¼24 & NW¼24	1S	13E	348104	602
Eric #292	1997-029748	1	NW¼24	1S	13E	348105	603
Eric #293	1997-029749	1	NW¼24	1S	13E	348106	604
Eric #294	1997-029750	1	NW¼24	1S	13E	348107	605
Eric #295	1997-029751	1	NW¼24	1S	13E	348108	606
Eric #296	1997-029732	1	NE¼19	1S	14E	348109	607
Eric #297	1997-029753	1	NE¼19&S¼19	1S	14E	348110	608
Eric #298	1997-029754	1	NE¼19	1S	14E	348111	609
Eric #299	1997-029755	1	NE¼19 & SE¼19	1S	14E	348112	610
Eric #300	1997-029756	1	NE¼19	1S	14E	348113	611
Eric #301	1997-029757	1	NE¼19 & SE¼19	1S	14E	348114	612
Eric #302	1997-029758	1	NW¼19&NE¼19	1S	14E	348115	613
Eric #303	1997-029759	1	NW¼19 & NE¼19 & SW¼19 &	1S	14E	348116	614
Eric #304	1997-029760	1	NW¼19	1S	14E	348117	615
Eric #305	1997-029761	1	NW¼19&SW¼19	1S	14E	348118	616
Eric #306	1997-029762	1	NW¼19	1S	14E	348119	617
Eric #307	1997-029763	1	NW¼19 & SW¼19	1S	14E	348120	618
Eric #308	1997-029764	1	NW¼19	1S	14E	348121	619
Eric #309	1997-029765	1	NW¼19&SW¼19	1S	14E	348122	620
Eric #310	1997-029766	1	NW¼19	1S	14E	348123	621
Eric #311	1997-029767	1	SE¼19	1S	14E	348124	622
Eric #312	1997-029768	1	SE¼19	1S	14E	348125	623
Eric #313	1997-029769	1	SE¼19	1S	14E	348126	624
Eric #314	1997-029770	1	SE¼19 & SW¼19	1S	14E	348127	625
Eric #315	1997-029771	1	SW¼19	1S	14E	348128	626
Eric #316	1997-029772	1	NE¼23 & NW¼24	1S	13E	348129	627
Eric #317	1997-029773	1	NE¼23 & SE¼23 & NW¼24 &	1S	13E	348130	628
Eric #318	1997-029774	1	SE¼23&SW¼24	1S	13E	348131	629
Eric #319	1997-029775	1	NE¼23 & SE¼23 & NW¼24 &	1S	13E	348132	630
Eric #320	1997-029776	1	SE¼23 & SW¼24	1S	13E	348133	631
Eric #321	1997-029777	1	NW¼24 & SW¼24	1S	13E	348134	632
Eric #322	1997-029778	1	SW¼24	1S	13E	348135	633
Eric #323	1997-029779	1	NW¼24&SW¼24	1S	13E	348136	634
Eric #324	1997-029780	1	SW¼24	1S	13E	348137	635
Eric #325	1997-029781	1	NW¼24&SW¼24	1S	13E	348138	636
Eric #326	1997-029782	1	SW¼24	1S	13E	348139	637
Eric #327	1997-029783	1	NW¼24 & NE¼24 & SW¼24 &	1S	13E	348140	638
Eric #328	1997-029784	1	SW¼24&SE¼24	1S	13E	348141	639
Eric #329	1997-029785	1	NE¼26	1S	13E	348142	640
Eric #330	1997-029786	1	NE¼26	1S	13E	348143	641
Eric #331	1997-029787	1	SE¼23 & NE¼26 & SW¼24 &	1S	13E	348144	642
Eric #332	1997-029788	1	NE¼26 & NW¼25	1S	13E	348145	643

RECEIVED

Name of Claim	Book of Records	Page	G&SRB&M Section	Township	Range	AMC	
Eric #333	1997-029789	1	SW 1/4 24 & NW 1/4 25	1S	13E	348146	644
Eric #334	1997-029790	1	NE 1/4 26 & NW 1/4 25	1S	13E	348147	645
Eric #335	1997-029791	1	SW 1/4 24 & NW 1/4 25	1S	13E	348148	646
Eric #336	1997-029792	1	NW 1/4 25	1S	13E	348149	647
Eric #337	1997-029793	1	SW 1/4 24 & NW 1/4 25	1S	13E	348150	648
Eric #338	1997-029794	1	NW 1/4 25	1S	13E	348151	649
Eric #339	1997-029795	1	SW 1/4 24 & NW 1/4 25	1S	13E	348152	650
Eric #340	1997-029796	1	NW 1/4 25	1S	13E	348153	651
Eric #341	1997-029797	1	SW 1/4 24 & SE 1/4 24 & NW 1/4 25 &	1S	13E	348154	652
Eric #342	1997-029798	1	NW 1/4 25 & NE 1/4 25	1S	13E	348155	653
Eric #343	1997-029799	1	SE 1/4 26	1S	13E	348156	654
Eric #344	1997-029800	1	NE 1/4 26 & SE 1/4 26	1S	13E	348157	655
Eric #345	1997-029801	1	SE 1/4 26	1S	13E	348158	656
Eric #346	1997-029802	1	NE 1/4 26 & SE 1/4 26	1S	13E	348159	657
Eric #347	1997-029803	1	SE 1/4 26 & SW 1/4 25	1S	13E	348160	658
Eric #348	1997-029804	1	NE 1/4 26 & SE 1/4 26 & NW 1/4 25 &	1S	13E	348161	659
Eric #349	1997-029805	1	NW 1/4 25 & SW 1/4 25	1S	13E	348162	660
Eric #350	1997-029806	1	NE 1/4 35	1S	13E	348163	661
Eric #351	1997-029807	1	NE 1/4 35	1S	13E	348164	662
Eric #352	1997-029808	1	NE 1/4 35 & SE 1/4 35	1S	13E	348165	663
Eric #353	1997-029809	1	NE 1/4 35 & SE 1/4 35	1S	13E	348166	664
Eric #354	1997-029810	1	SE 1/4 35	1S	13E	348167	665
Eric #355	1997-029811	1	NE 1/4 35 & SE 1/4 35	1S	13E	348168	666
Eric #356	1997-029812	1	NE 1/4 35 & SE 1/4 35 & SW 1/4 35 & SE 1/4 35	1S	13E	348169	667
Eric #357	1997-029813	1	NW 1/4 35 & SW 1/4 35	1S	13E	348170	668
Eric #358	1997-029814	1	SW 1/4 35 & NW 1/4 35	1S	13E	348171	669
Eric #359	1997-029815	1	NW 1/4 35 & SW 1/4 35	1S	13E	348172	670
Eric #360	1997-029816	1	NW 1/4 35 & SW 1/4 35	1S	13E	348173	671
Eric #361	1997-029817	1	SW 1/4 35	1S	13E	348174	672
Eric #362	1997-029818	1	SW 1/4 35	1S	13E	348175	673
Eric #363	1997-029819	1	SW 1/4 35	1S	13E	348176	674
Legal Tender 1 amended	2003	12154	North West 1/4 Section 1	2S	12E	356884	675
Legal Tender 2 amended	2003	12155	North West 1/4 Section 1	2S	12E	356885	676
Legal Tender 3 amended	2003	12156	South West 1/4 Section 1	2S	12E	356886	677
Legal Tender 4 amended	2003	12157	South West 1/4 Section 1	2S	12E	356887	678
Legal Tender 5 amended	2003	12158	North West 1/4 Section 1	2S	12E	356888	679
Legal Tender 6 amended	2003	12159	North West 1/4 Section 1	2S	12E	356889	680
Legal Tender 7 amended	2003	12160	North West 1/4 Section 1	2S	12E	356890	681
Legal Tender 8 amended	2003	12161	North West 1/4 Section 1	2S	12E	356891	682
Legal Tender 9 amended	2003	12162	South East 1/4 Section 1	2S	12E	356892	683
Legal Tender 10 amended	2003	12163	South East 1/4 Section 1	2S	12E	356893	684
Legal Tender 11 amended	2003	12164	North East 1/4 Section 1	2S	12E	356894	685
Legal Tender 12 amended	2003	12165	North East 1/4 Section 1	2S	12E	356895	686
Legal Tender 13 amended	2003	12066	South West 1/4 Section 6	2S	13E	356865	687
Legal Tender 14 amended	2003	12167	South West 1/4 Section 6	2S	13E	356866	688
Legal Tender 15 amended	2003	12168	South West 1/4 Section 6	2S	13E	356867	689
Legal Tender 16 amended	2003	12169	South East 1/4 Section 6	2S	13E	356896	690
Legal Tender 17 amended	2003	12170	North West 1/4 Section 6	2S	13E	356868	691
Legal Tender 18 amended	2003	12171	North West 1/4 Section 6	2S	13E	356869	692
Legal Tender 19 amended	2003	12172	South West 1/4 Section 32	1S	13E	356897	693
Legal Tender 20 amended	2003	12173	South East 1/4 Section 32	1S	13E	356870	694
Legal Tender 21 amended	2003	12174	South East 1/4 Section 33	1S	13E	356871	695
Legal Tender 22 amended	2003	12175	South East 1/4 Section 32	1S	13E	356872	696
Legal Tender 23	2002	69016	North West 1/4 Section 32	1S	13E	356933	697
Olga 1	2004	86442	NW 1/4 Section 28	1S	13E	362903	698
Olga 2	2004	86443	NW 1/4 Section 28	1S	13E	362904	699
Olga 3	2004	86444	NE 1/4 Section 29	1S	13E	362905	700
Olga 4	2004	86445	NE 1/4 Section 29	1S	13E	362906	701
Olga 5	2004	86446	SW 1/4 Section 27	1S	13E	362907	702

RECEIVED
B.L. STATE OFFICE
JUN 12 2007

Exhibit A

Name of Claim	Book of Records	Page	G&SRB&M Section	Township	Range	AMC	
Olga 6	2004	86447	SW 1/4 Section 27				
Kay 1	1732	129-130	SW 1/4 SE 1/4 Section 21	1S	13E	362908	703
Kay 2	1732	131-132	SW 1/4 SE 1/4 Section 21	1S	13E	312984	704
Kay 3	1732	133-134	SW 1/4 SE 1/4 Section 21	1S	13E	312985	705
Kay 5	1732	137-138	NE 1/4 Section 34	1S	13E	312986	706
Kay 6	1732	139-140	NW 1/4 Section 22	1S	13E	312988	707
Kay 7	1732	141-142	NE 1/4 Section 34	1S	13E	312989	708
Kay 8	1732	143-144	NW 1/4 Section 22	1S	13E	312990	709
Kay 9	1732	145-146	NE 1/4 Section 34	1S	13E	312991	710
Kay 10	1762	147-148	NW 1/4 Section 22	1S	13E	312992	711
Kay 11	1732	149-150	NE 1/4 SE 1/4 Section 21	1S	13E	312993	712
Kay 12	1732	151-152	NW 1/4 SW 1/4 Section 22	1S	13E	312994	713
Kay 13	1732	153-154	SE 1/4 Section 34	1S	13E	312995	714
Kay 14	1732	155-156	SW 1/4 Section 22	1S	13E	312996	715
Kay 15A	2003	4012	SE 1/4 Section 34	1S	13E	312997	716
Kay 18	1732	163-164	NE 1/4 NW 1/4 Section 22	1S	13E	357097	717
Kay 19E	1732	165-166	NE 1/4 Section 22	1S	13E	313001	718
Kay 19W	1732	167-168	NE 1/4 Section 22	1S	13E	313002	719
Kay 20E	1732	169-170	NE 1/4 NW 1/4 Section 22	1S	13E	313003	720
Kay 20W	1732	171-172	NE 1/4 NW 1/4 Section 22	1S	13E	313004	721
Kay 21E	1732	173-174	NE 1/4 NW 1/4 Section 22	1S	13E	313005	722
Kay 21W	1732	175-176	NE 1/4 NW 1/4 Section 22	1S	13E	313006	723
Kay 22	1732	177-178	NE 1/4 NW 1/4 Section 22	1S	13E	313007	724
Kay 81	1732	179-180	NE 1/4 NW 1/4 Section 21	1S	13E	313008	725
Kay 82	1732	181-182	NW 1/4 Section 21	1S	13E	313009	726
Kay 83	1732	183-184	NE 1/4 NW 1/4 Section 21	1S	13E	313010	727
Kay 84	1732	185-186	NW 1/4 Section 21	1S	13E	313011	728
Kay 85	1732	187-188	NE 1/4 NW 1/4 Section 21	1S	13E	313012	729
Kay 86	1732	189-190	NW 1/4 Section 21	1S	13E	313013	730
Kay 87	1732	191-192	NE 1/4 NW 1/4 SW 1/4 SE 1/4 Section 21	1S	13E	313014	731
Kay 88	1732	193-194	NW 1/4 SW 1/4 Section 21	1S	13E	313015	732
Kay 129	1732	195-196	NE 1/4 Section 20	1S	13E	313016	733
Kay 130	1732	197-198	NE 1/4 Section 20	1S	13E	313017	734
Kay 131	1732	199-200	NE 1/4 Section 20	1S	13E	313018	735
Kay 132	1732	201-202	NE 1/4 Section 20	1S	13E	313019	736
Kay 133	1732	203-204	NE 1/4 Section 20	1S	13E	313020	737
Kay 134	1732	205-206	NE 1/4 Section 20	1S	13E	313021	738
Kay 135	1732	207-208	NE 1/4 SE 1/4 Section 20	1S	13E	313022	739
Kay 136	1732	209-210	NE 1/4 SE 1/4 Section 20	1S	13E	313023	740
Kay 137	1732	211-212	SE 1/4 Section 20	1S	13E	313024	741
Kay 138	1732	213-214	SE 1/4 Section 20	1S	13E	313025	742
Kay 140A	2003	4013	SE 1/4 Section 20	1S	13E	313026	743
Kay 141	1732	215-216	SE 1/4 Section 20	1S	13E	357098	744
Kay 142	1732	217-218	SE 1/4 Section 20	1S	13E	313027	745
Kay 143	1732	219-220	SE 1/4 Section 20	1S	13E	313028	746
Kay 145	1732	221-222	SE 1/4 Section 20	1S	13E	313029	747
Kay 146	1732	223-224	SE 1/4 Section 20	1S	13E	313030	748
Kay 147	1732	225-226	SE 1/4 Section 20	1S	13E	313031	749
Kay 148	1732	227-228	SE 1/4 Section 20	1S	13E	313032	750
Kay 149	1732	229-230	SE 1/4 Section 20	1S	13E	313033	751
Kay 150	1732	231-232	SE 1/4 Section 20	1S	13E	313034	752
Kay 151	1753	767-768	NE 1/4 Section 29	1S	13E	313035	753
Kay 152	604	874	NW 1/4 Section 28	1S	13E	315168	754
LD No. 1 Amended	711	870	NE 1/4 Section 23	1S	13E	47117	755
LD No. 2 Amended	693	556	NE 1/4 SE 1/4 Section 23	1S	13E	47272	756
LD No. 3 Amended	688	870	SE 1/4 Section 23	1S	13E	47273	757
LD No. 4 Amended	693	558	NE 1/4 Section 26	1S	13E	47274	758
LD No. 5 Amended	693	559	NE 1/4 SE 1/4 Section 26	1S	13E	47275	759
LD No. 6 Amended	693	560	SE 1/4 Section 26	1S	13E	47276	760
						47277	761

RECEIVED
AZ STATE OFFICE
AUG 1 11:02 AM '07

Exhibit A

Name of Claim	Book of Records	Page	G&SRB&M Section	Township	Range	AMC	
LD No. 7 Amended	693	561	NE 1/4 Section 35	1S	13E	47278	762
LD No. 8 Amended	693	562	NE 1/4 Section 35	1S	13E	47279	763
LD No. 9 Amended	716	365	NE 1/4 Section 23	1S	13E	47280	764
Margaret 69	559	854	NE 1/4 NW1/4 Section 22	1S	13E	45754	765
Margaret 69 East	568	276	NE 1/4 NW1/4 Section 22	1S	13E	45755	766
Margaret 133	559	860	SW 1/4 section 14	1S	13E	45820	767
Margaret 135	559	862	SW 1/4 section 14	1S	13E	45823	768
Margaret 137	559	864	NW 1/4 Section 23	1S	13E	45826	769
Margaret 138 Amended	574	588	NE 1/4 Section 22	1S	13E	45827	770
Margaret 139	559	866	NW 1/4 Section 23	1S	13E	45828	771
Margaret 140 Amended	574	589	NE 1/4 Section 22	1S	13E	45829	772
Margaret 153	564	531	SW SE 1/4 Ssection 14	1S	13E	45842	773
Margaret 154	564	532	SW SE 1/4 Ssection 14	1S	13E	45843	774
Margaret 155	564	533	NE 1/4 NW 1/4 Section 23	1S	13E	45844	775
Margaret 156	564	534	NE 1/4 NW 1/4 Section 23	1S	13E	45845	776
Margaret 157	559	874	NE 1/4 NW1/4 Section 22	1S	13E	45846	777
Margaret 159	559	876	NE 1/4 NW1/4 Section 22	1S	13E	45849	778
Margaret 161	559	878	NE 1/4 NW1/4 Section 22	1S	13E	45852	779
Margaret 162	559	879	NW 1/4 Section 22	1S	13E	45853	780
Margaret 162 West	568	282	NW 1/4 Section 22	1S	13E	45854	781
Margaret 163	559	880	SW 1/4 SE 1/4 Section 22	1S	13E	45855	782
Margaret 164 West	568	283	SW 1/4 Section 22	1S	13E	45857	783
Margaret 164 Amended	583	785	SW 1/4 Section 22	1S	13E	45856	784
Margaret 165	559	882	SW 1/4 SE 1/4 Section 22	1S	13E	45858	785
Margaret 166	559	883	SW 1/4 Section 22	1S	13E	45859	786
Margaret 166 West	568	284	NW 1/4 Section 22	1S	13E	45860	787
Margaret 217	559	884	NW 1/4 Section 23	1S	13E	45901	788
Margaret 218	559	885	NE 1/4 Section 22	1S	13E	45902	789
Margaret 219	559	886	NW 1/4 Section 23	1S	13E	45903	790
Margaret 220	559	887	NE 1/4 Section 22	1S	13E	45904	791
Margaret 221	559	888	NW 1/4 Section 23	1S	13E	45905	792
Margaret 222	559	889	NE 1/4 Section 22	1S	13E	45906	793
Margaret 223	559	890	SW 1/4 SE 1/4 Section 22	1S	13E	45907	794
Margaret 224	559	891	SE 1/4 Section 22	1S	13E	45908	795
Margaret 225 Amended	583	784	SW 1/4 Section 23	1S	13E	45909	796
Margaret 226 Amended	574	603	SE 1/4 Section 22	1S	13E	45910	797
Margaret 227	564	535	NE 1/4 NW 1/4 Section 23	1S	13E	45911	798
Margaret 228	564	536	NE 1/4 NW 1/4 Section 23	1S	13E	45912	799
Margaret 229	564	537	NE 1/4 NW 1/4 Section 23	1S	13E	45913	800
Margaret 230	564	538	SW 1/4 SE 1/4 Section 23	1S	13E	45914	801
Margaret 231	564	539	SW 1/4 SE 1/4 Section 23	1S	13E	45915	802
Margaret 233	559	894	SW 1/4 SE 1/4 Section 22	1S	13E	45916	803
Margaret 234	559	895	SW 1/4 Section 22	1S	13E	45917	804
Margaret 234 West	568	287	SW 1/4 Section 22	1S	13E	45918	805
Margaret 235	560	729	SW 1/4 SE 1/4 Section 22	1S	13E	45919	806
Margaret 236 Amended	574	604	SW 1/4 Section 22	1S	13E	45920	807
Margaret 237	560	731	SW 1/4 SE 1/4 Section 22	1S	13E	45921	808
Margaret 238	560	732	SW 1/4 Section 22	1S	13E	45922	809
Margaret 239	560	733	NE 1/4 NW 1/4 Section27	1S	13E	45923	810
Margaret 240	560	734	NW 1/4 Section 27	1S	13E	45924	811
Margaret 241	560	735	NE 1/4 NW 1/4 Section27	1S	13E	45925	812
Margaret 242 Amended	574	605	NW 1/4 Section 27	1S	13E	45926	813
Margaret 243	560	737	NE 1/4 NW 1/4 Section27	1S	13E	45927	814
Margaret 244 Amended	574	606	NW 1/4 Section 27	1S	13E	45928	815
Margaret 245	560	739	NE 1/4 NW 1/4 Section27	1S	13E	45929	816
Margaret 246	560	740	NW 1/4 Section 27	1S	13E	45930	817
Margaret 247	559	896	SW 1/4 Section 23	1S	13E	45931	818
Margaret 248 Amended	574	607	SE 1/4 Section 22	1S	13E	45932	819
Margaret 249	561	578	SW 1/4 Section 23	1S	13E	45933	820

RECEIVED

Exhibit A

Name of Claim	Book of Records	Page	G&SRB&M Section	Township	Range	AMC	
Margaret 250	561	579	SE 1/4 Section 22	1S	13E	45934	821
Margaret 251	561	580	SW 1/4 Section 23	1S	13E	45935	822
Margaret 252	561	581	SE 1/4 Section 22	1S	13E	45936	823
Margaret 253	561	582	NW 1/4 Section 26	1S	13E	45937	824
Margaret 254	561	583	NE 1/4 Section 27	1S	13E	45938	825
Margaret 255	561	584	NW 1/4 Section 26	1S	13E	45939	826
Margaret 256	561	585	NE 1/4 Section 27	1S	13E	45940	827
Margaret 257	561	586	NW 1/4 Section 26	1S	13E	45941	828
Margaret 258	561	587	NE 1/4 Section 27	1S	13E	45942	829
Margaret 259	561	588	NW 1/4 Section 26	1S	13E	45943	830
Margaret 260	561	589	NE 1/4 Section 27	1S	13E	45944	831
Margaret 261	560	741	SW 1/4 SE 1/4 Section 27	1S	13E	45945	832
Margaret 262	560	742	SW 1/4 Section 27	1S	13E	45946	833
Margaret 263	560	743	SW 1/4 SE 1/4 Section 27	1S	13E	45947	834
Margaret 264	560	744	SW 1/4 Section 27	1S	13E	45948	835
Margaret 265	561	590	SW 1/4 Section 26	1S	13E	45949	836
Margaret 266	561	591	SE 1/4 Section 27	1S	13E	45950	837
Margaret 267	561	592	SW 1/4 Section 26	1S	13E	45951	838
Margaret 268	561	593	SE 1/4 Section 27	1S	13E	45952	839
Margaret 269	560	745	SW 1/4 SE 1/4 Section 27	1S	13E	45953	840
Margaret 270	560	746	SW 1/4 Section 27	1S	13E	45954	841
Margaret 271	560	747	SW 1/4 SE 1/4 Section 27	1S	13E	45955	842
Margaret 272	560	748	SW 1/4 Section 27	1S	13E	45956	843
Margaret 273	561	594	SW 1/4 Section 26	1S	13E	45957	844
Margaret 274	561	595	SE 1/4 Section 27	1S	13E	45958	845
Margaret 275	561	596	SW 1/4 Section 26	1S	13E	45959	846
Margaret 276	561	596	SE 1/4 Section 27	1S	13E	45960	847
Margaret 277	561	596	SW 1/4 SE 1/4 Section 26	1S	13E	45961	848
Margaret 278	561	597	SW 1/4 SE 1/4 Section 26	1S	13E	45962	849
Margaret 279	561	598	SW 1/4 SE 1/4 Section 26	1S	13E	45963	850
Margaret 280	561	599	SW 1/4 SE 1/4 Section 26	1S	13E	45964	851
Margaret 281	561	600	NE 1/4 NW 1/4 Section 26	1S	13E	45965	852
Margaret 282	561	603	NE 1/4 NW 1/4 Section 26	1S	13E	45966	853
Margaret 283	567	542	NE 1/4 NW 1/4 Section 26	1S	13E	45967	854
Margaret 284	567	543	NE 1/4 NW 1/4 Section 26	1S	13E	45968	855
Margaret 285	567	544	NW 1/4 SW 1/4 Section 23	1S	13E	45969	856
Margaret 286	567	545	SW 1/4 SE 1/4 Section 23	1S	13E	45970	857
Margaret 287	564	540	SW 1/4 SE 1/4 Section 23	1S	13E	45971	858
Margaret 305	565	739	NE 1/4 NW 1/4 Section 35	1S	13E	45985	859
Margaret 306	565	740	NW 1/4 Section 35	1S	13E	45986	860
Margaret 307	565	741	NE 1/4 NW 1/4 Section 35	1S	13E	45987	861
Margaret 308	565	742	NW 1/4 Section 35	1S	13E	45988	862
Margaret 309	565	743	NE 1/4 NW 1/4 Section 35	1S	13E	45989	863
Margaret 310	565	744	NW 1/4 Section 35	1S	13E	45990	864
Margaret 311	565	745	NE 1/4 NW 1/4 Section 35	1S	13E	45991	865
Margaret 312	565	746	NW 1/4 Section 35	1S	13E	45992	866
Margaret 313	565	747	SE 1/4 Section 27	1S	13E	45993	867
Margaret 314	565	748	SW 1/4 SE 1/4 Section 27	1S	13E	45994	868
Margaret 315	565	749	NE 1/4 Section 34	1S	13E	45995	869
Margaret 316	565	750	NE 1/4 NW 1/4 Section 34	1S	13E	45996	870
Margaret 317	565	751	NE 1/4 Section 34	1S	13E	45997	871
Margaret 318	565	752	NE 1/4 NW 1/4 Section 34	1S	13E	45998	872
Margaret 319	565	753	NE 1/4 Section 34	1S	13E	45999	873
Margaret 320	565	754	NE 1/4 NW 1/4 Section 34	1S	13E	46000	874
Margaret 321	567	546	SW 1/4 Section 27	1S	13E	46001	875
Margaret 322	567	547	NW 1/4 Section 34	1S	13E	46002	876
Margaret 323	567	548	NW 1/4 Section 34	1S	13E	46003	877
Margaret 324	567	549	NW 1/4 Section 34	1S	13E	46004	878
Margaret 325	565	755	SW 1/4 Section 22	1S	13E	46005	879

RECEIVED
 STATE OFFICE
 AUG 11 2011
 HOENI/ARIZONA

Exhibit A

Name of Claim	Book of Records	Page	G&SRB&M Section	Township	Range	AMC	
Margaret 327	565	757	SW 1/4 Section 22	1S	13E	46007	880
Margaret 328	565	758	SE 1/4 Section 34	1S	13E	46008	881
Margaret 331 Amended	614	329	SW 1/4 Section 22	1S	13E	46011	882
Margaret 332 Amended	583	778	NE 1/4 Section 28	1S	13E	46012	883
Margaret 333	572	916	NW 1/4 Section 27	1S	13E	46013	884
Margaret 334	572	917	NE 1/4 Section 28	1S	13E	46014	885
Margaret 335 Amended	583	787	NE 1/4 Section 28	1S	13E	46015	886
Margaret 336	572	919	NE 1/4 NW 1/4 Section 28	1S	13E	46016	887
Rook No. 1	1771	262	NE 1/4 Section 23	1S	13E	316548	888
Rook No. 2	1771	263	NE 1/4 SE 1/4 Section 23	1S	13E	316549	889
Rook No. 3	1771	264	SE 1/4 Section 23	1S	13E	316550	890
Rook No. 4	1771	265	SE 1/4 Section 23	1S	13E	316551	891
Rook No. 5	1771	266	SE 1/4 Section 23	1S	13E	316552	892
Rook No. 6	1771	267	SE 1/4 Section 23	1S	13E	316553	893
Rook No. 7	1771	268	NE 1/4 Section 26	1S	13E	316554	894
Olga 11	2005	55415	NW 1/4 Section 34	1S	13E	365450	895
Olga 12	2005	55416	NW 1/4 Section 34	1S	13E	365451	896
Olga 13	2005	55417	NE 1/4 Section 34	1S	13E	365452	897
Olga 14	2005	55418	NE 1/4 Section 34	1S	13E	365453	898
Total							898

RECEIVED
 B.L.M. AZ STATE OFFICE
 2008 AUG 12 A 11: 02
 PHOENIX, ARIZONA

898
 CMC

LEAD FILE #	45684
	46919
	60069
	312984
	315168
	316548
	347702
	348024
	355456
	355529
	356180
	356865
	356884
	356933
	357097
	359395
	361010
	362903
	365450
	366558
	374059
	377139
	384892

August 8, 2007

United States Department of Interior
 Bureau of Land Management
 Records Section
 222 North Central Avenue
 Phoenix, Arizona 85011

Notice of Intent
ANNUAL CLAIM MAINTENANCE FEES for 2007/2008,
By RESOLUTION COPPER COMPANY

To Whom It May Concern:

The Final Rule as published in the Federal Register implements provisions of the Interior Department and related agencies, Appropriations Act of 1993 (the "Act") that requires an annual rental fee of \$125.00 for each unpatented mining claim and site located and held under the General Mining Law of 1872.

This will serve as notice that **RESOLUTION COPPER COMPANY**, a Delaware Corporation, whose address for purposes of this filing is P.O. Box 1944 Superior, Arizona 85273 intends to hold the mining claims and /or mill sites described in **Exhibit "A"** attached hereto for the assessment years 2007/2008, by payment of the annual claim maintenance fee of \$125.00 per claim or site. Payment of \$3,875.00 is made herewith for such assessment years for each of the unpatented lode claims and sites. The name, BLM serial number, book and page or index number of recording of the location notice is official records of Gila and Pinal Counties, Arizona, of which are set forth in **Exhibit "A"** attached hereto and by this reference incorporated herein.

Sincerely,


John Rickus
President
RESOLUTION COPPER COMPANY

Telephone 520-689-9374

Cc: file

PHOENIX, ARIZONA

2007 AUG 13 A 10: 13

RECEIVED
 B.L.M. AZ STATE OFFICE

1,054 - total
 FMC

NOTICE OF INTENT TO HOLD
for filings years 2007/2008
RESOLUTION COPPER COMPANY

THE FOLLOWING DESCRIBED PORPERTY CONSISTING OF UNPATENTED MINING CLAIMS SITUATED IN PINAL AND GILA COUNTIES, ARIZONA AND MORE PARTICULARLY DESCRIBED AS FOLLOWS:

Claim	Book	Page	Legal description	Township Range		AMC#	
JUNO 2	2005	88491	NE 1/4 Section 23	1N	13E	366559	2
JUNO 3	2005	88492	NE 1/4 Section 23	1N	13E	366560	3
JUNO 4	2005	88493	SE 1/4 Section 23	1N	13E	366561	4
JUNO 5	2005	88494	SE 1/4 Section 23	1N	13E	366562	5
JUNO 6	2005	88495	SE 1/4 Section 23	1N	13E	366563	6
JUNO 7	2005	88496	SE 1/4 Section 24	1N	13E	366564	7
JUNO 8	2005	88497	SE 1/4 Section 23	1N	13E	366565	8
JUNO 9	2005	88498	SW 1/4 Section 24	1N	13E	366566	9
JUNO 10	2005	88499	SW 1/4 Section 24	1N	13E	366567	10
JUNO 11	2005	88500	SW 1/4 Section 24	1N	13E	366568	11
JUNO 12	2005	88501	SW 1/4 Section 24	1N	13E	366569	12
JUNO 13	2005	88502	SW 1/4 Section 24	1N	13E	366570	13
JUNO 16	2005	88503	NW 1/4 Section 25	1N	13E	366571	14
Raptor # 1	2006	135862	SW 1/4 Section 12	1S	13E	374059	15
Raptor # 2	2006	135863	SW 1/4 Section 13	1S	13E	374060	16
Raptor # 3	2006	135864	NE 1/4 Section 12	1S	13E	374061	17
Raptor # 4	2006	135865	NE 1/4 Section 13	1S	13E	374062	18
Raptor # 5	2006	135866	SE 1/4 Section 2	1S	13E	374063	19
Raptor # 6	2006	135867	SE 1/4 Section 2	1S	13E	374064	20
Raptor # 7	2006	135868	NE 1/4 Section 2	1S	13E	374065	21
Richard 1	2007	91252	NW 1/4 Section 34	1S	12E	384892	22
Richard 2	2007	91253	NW 1/4 Section 34	1S	12E	384893	23
Richard 3	2007	91254	NW 1/4 Section 34	1S	12E	384894	24
Richard 4	2007	91255	NW 1/4 Section 34	1S	12E	384895	25
Richard 5	2007	91256	NW 1/4 Section 34	1S	12E	384896	26
Richard 6	2007	91257	SW 1/4 Section 34	1S	12E	384897	27
Richard 7	2007	91258	SW 1/4 Section 34	1S	12E	384898	28
Richard 8	2007	91259	SW 1/4 Section 34	1S	12E	384899	29
Richard 9	2007	91260	SW 1/4 Section 34	1S	12E	384900	30
Richard 10	2007	91261	SW 1/4 Section 34	1S	12E	384901	31

Total Claims:

31

RECEIVED
 B.L.M. AZ STATE OFFICE
 2007 AUG 1 10 13
 PHOENIX ARIZONA

August 8, 2007

United States Department of Interior
BUREAU OF LAND MANAGEMENT
Arizona State Office
Records Section
One North Central
Suite 800
Phoenix, Arizona 85004


NOTICE OF INTENT TO HOLD
ANNUAL CLAIM MAINTENANCE FEES for 2007/2008,
By RESOLUTION COPPER MINING LLC.

To Whom It May Concern:

The Final Rule as published in the Federal Register implements provisions of the Interior Department and related agencies, Appropriations Act of 1993 (the "Act") that requires an annual rental fee of \$125.00 for each unpatented mining claim and site located and held under the General Mining Law of 1872.

This will serve as notice that **RESOLUTION COPPER MINING LLC.**, a Delaware Corporation, whose address for purposes of this filing is **105 Magma Heights, Superior, Arizona 85273** intends to hold the mining claims and /or mill sites described in **Exhibit A** attached hereto for the assessment years 2007/2008, by payment of the annual claim maintenance fee of \$125.00 per claim or site. Payment of **\$112,250.00** is made herewith for such assessment year for each of the unpatented lode claims and sites. The name, BLM serial number, book and page or index number of recording of the location notice is official records of Pinal County, Arizona, of which are set forth in **Exhibit A** attached hereto and by this reference incorporated herein.

Sincerely,


John Rickus
President
RESOLUTION COPPER COMPANY
Manager
RESOLUTION COPPER MINING LLC.

Telephone 520-689-3341

Cc: file

RECEIVED
B.L.M. AZ STATE OFFICE
2007 AUG 13 A 10: 13
PHOENIX, ARIZONA

RESOLUTION COPPER MINING LLC
NOTICE OF INTENT TO HOLD THE FOREGOING UNPATENTED MINING CLAIMS
FOR THE YEARS 2007/2008

Name of Claim	Book of	Page	G&SRB&M Section	Township	Range	AMC
Red Brick 1 (Placer)	38	262	NW1/4 4	2S	12E	60069
Apex amended	41	72	SW1/4 25	1S	12E	60083
Ash No. 1	40	272	SE 1/4 25	1S	12E	60084
Ash No. 6	40	276	NE1/4NWV1/4 29	1S	13E	60085
Ash No. 8	40	278	NE1/4SE1/4SW1/4NW1/4 30	1S	13E	60086
Ash No. 9	40	279	NE1/4SE1/4 25	1S	12E	60087
Ash No. 10	40	280	NE1/4SE1/4 25	1S	12E	60088
Ash No. 11	40	281	NE1/4 25	1S	12E	60089
Ash No. 12	40	282	NE1/4 25, NW1/4 30	1S	12E	60090
Ash No. 13	40	283	NW1/4NE1/4 30, NW1/4 29	1S	13E	60091
Ash No. 14	40	284	NW1/4 29	1S	13E	60092
Ash No. 15	40	285	NW1/4NE1/4 29	1S	13E	60093
Ash No. 16 amended	42	179	NW1/4NE1/4SE1/4SW1/4 25	1S	12E	60094
Ash No. 17	Dkt362	255	NE1/4 29	1S	13E	60095
Ash No. 18	Dkt362	256	NW1/4NE1/4 29	1S	13E	60096
Ash No. 19	Dkt362	257	NW1/4 29	1S	13E	60097
Ash No. 20	Dkt362	258	NW1/4 29	1S	13E	60098
Ash No. 21	Dkt362	259	NW1/4 29	1S	13E	60099
Ash No. 22	Dkt362	260	NW1/4NE1/4 30	1S	13E	60100
Ash No. 23	Dkt362	261	NE1/4 30	1S	13E	60101
Ash No. 24	Dkt362	262	NW1/4NE1/4 30	1S	13E	60102
Ash No. 25	Dkt362	263	NW1/4 30	1S	13E	60103
Ash No. 26	Dkt362	264	NE1/4 25	1S	12E	60104
Ash No. 27	Dkt362	265	NE1/4 25	1S	12E	60105
Ash No. 28	Dkt362	266	NE1/4 25	1S	12E	60106
Ash No. 29	Dkt362	267	NW1/4NE1/4 25	1S	12E	60107
Russ No. 8	Dkt687	360	NW1/4 25	1S	12E	60108
Russ No. 9	Dkt687	361	NW1/4 25	1S	12E	60109
Russ No. 10	Dkt687	362	NW1/4 25	1S	12E	60110
Russ No. 11	Dkt687	363	NW1/4 25	1S	12E	60111
Russ No. 12	Dkt687	364	NW1/4NE1/4 25	1S	12E	60112
Russ No. 13	Dkt687	365	NE1/4 26, SE1/4 23	1S	12E	60113
Russ No. 14	Dkt687	366	NE1/4 26, SE1/4 23	1S	12E	60114
Russ No. 15	Dkt687	367	NW1/425, NE1/426, SE1/423, SW1/4	1S	12E	60115
Russ No. 16	Dkt687	368	NW1/4 25, SW1/4 24	1S	12E	60116
Russ No. 17A	Dkt693	225	NW1/4 25, SW1/4 24	1S	12E	60117
Russ No. 18A	Dkt693	226	NW1/4 25, SW1/4 24	1S	12E	60118
Russ No. 19A	Dkt693	227	NW1/4 25, SW1/4 24	1S	12E	60119
Russ No. 20A	Dkt693	228	SE1/4SW1/4 24, NW1/4NE1/4 25	1S	12E	60120
Russ No. 21	Dkt687	373	SE1/4 24, NE1/4 25	1S	12E	60121
Russ No. 22	Dkt687	374	SE1/4 24, NE1/4 25	1S	12E	60122
Russ No. 23	Dkt687	375	SE1/4 24, NE1/4 25	1S	12E	60123
Russ No. 24	Dkt687	376	SE1/4 24, NE1/4 25	1S	12E	60124
Black Foot No. 1	F	351	SW1/4SE1/4 25	1S	12E	60125
Black Rock No. 1	41	73	SW1/4 25	1S	12E	60201
Hard Rock N. 8	H	461	SE1/4 36	1S	12E	60126
Dan 6	2002	873	SE1/4SW1/4 36	1S	12E	356185
Dan 7	2002	874	SE1/4SW1/4 36	1S	12E	356186
Hard Rock No. 13	39	43	SE1/4 36	1S	12E	60129
Hard Rock No. 14	39	44	SE1/4 36	1S	12E	60130
Monarch No. 1	F	354	SE1/4SW1/4 36	1S	12E	60131
Nadene amended	41	75	SE1/4 36	1S	12E	60132
Nadene No. 1 amended	41	74	SE1/4 36	1S	12E	60133
Oak No. 9	34	69	NW1/4SE1/4SW1/4	1S	13E	60136
Oak No. 18	34	391	SW1/4 32	1S	13E	60141
Oak No. 19	34	392	SW1/4 32	1S	13E	60142

1
2
3
4
5
6
7
8
9
10
11
12
13
14
15
16
17
18
19
20
21
22
23
24
25
26
27
28
29
30
31
32
33
34
35
36
37
38
39
40
41
42
43
44
45
46
47
48
49
50
51
52
53
54
55
56

B.L.M. AZ STATE OFFICE

Name of Claim	Book of	Page	G&SRB&M Section	Township	Range	AMC	
Oak No. 20 amended	2002	66912	SW1/4, 32	1S	13E	60143	57
Oak No. 21	34	394	SW1/4 32,SE1/4SW1/4 31	1S	13E	60144	58
Oak No. 22	34	395	SW1/432,SE1/4SW1/431	1S	13E	60145	59
Oak No. 23	34	396	SW1/432,SE1/4SW1/431	1S	13E	60146	60
Oak No. 24	34	397	SW1/431	1S	12E	60147	61
Oak No. 25	34	398	SE1/436	1S	12E	60148	62
Oak No. 26	34	399	SE1/436	1S	12E	60149	63
Oak No. 27	34	400	SE1/436	1S	12E	60150	64
Pine No. 1	Dkt717	441	NW1/4SW1/436	1S	12E	60151	65
Pine No. 2	Dkt717	442	NW1/4NE1/4SE1/4SW1/436	1S	12E	60152	66
Pine No. 3	Dkt717	443	NE1/4SE1/436	1S	12E	60153	67
Pine No. 4	Dkt717	444	NE1/4SE1/436	1S	12E	60154	68
Pine No. 5	Dkt717	445	NE1/4SE1/436	1S	12E	60155	69
Pine No. 6	Dkt717	446	NE1/4SE1/436	1S	12E	60156	70
Pine No. 7	Dkt717	447	NE1/4SE1/436	1S	12E	60157	71
Pine No. 8	Dkt717	448	NE1/436	1S	12E	60158	72
Pine No. 9	Dkt717	449	NE1/436	1S	12E	60159	73
Oak No. 33	Dkt198	499	NE1/429	1S	13E	60160	74
Oak No. 34	Dkt198	500	NE1/429	1S	13E	60161	75
Oak No. 35	Dkt198	501	NE1/429,NW1/428	1S	13E	60162	76
Oak No. 36	Dkt198	502	NW1/428	1S	13E	60163	77
Oak No. 37	Dkt198	503	NW1/428	1S	13E	60164	78
Oak No. 38 amended	2001	30896	NW1/4SW1/428	1S	13E	60165	79
Oak No. 38A	2001	30897	SW1/428	1S	13E	355530	80
Oak No. 39A	2001	30890	SW1/428	1S	13E	355531	81
Oak No. 40A	2001	30892	SE1/429	1S	13E	355532	82
Oak No. 41A	2001	30894	SE1/429	1S	13E	355533	83
Oak No. 39 amended	2001	30889	NW1/4SW1/428	1S	13E	60166	84
Gladiator No. 9	2004	2363	NW1/4SW1/428,NE1/4SE1/429	1S	13E	359404	85
Oak No. 41 amended	2001	30893	NE1/4SE1/429	1S	13E	60168	86
Oak No. 42 Amended	2001	30895	NE1/4SE1/429	1S	13E	60169	87
Oak No. 43	Dkt198	509	SE1/429NE1/432	1S	13E	60170	88
Oak No. 44	Dkt198	510	NE1/432	1S	13E	60171	89
Palace No. 1 amended	41	71	NW1/4SW1/425	1S	12E	60172	90
Ace amended	2002	66913	NE1/4, 1	2S	12E	60173	91
Ace 1	Dkt142	525	NE1/41	2S	12E	60174	92
Ace 2	Dkt142	526	NE1/41	2S	12E	60175	93
Ace 3	Dkt142	527	NE1/4SE1/41	2S	12E	60176	94
Ace 4	Dkt142	528	NE1/4SE1/41	2S	12E	60177	95
Ace 5	Dkt142	529	NE1/4SE1/41	2S	12E	60178	96
Ace 6	Dkt142	530	SE1/41	2S	12E	60179	97
Alto amended	2002	66914	NW1/4, 1	2S	12E	60180	98
Alto No. 1 amended	2002	66915	NW1/4, 1	2S	12E	60181	99
Alto No. 2 amended	2002	66916	NW1/41	2S	12E	60182	100
Alto No. 3 amended	2002	66917	NW1/41	2S	12E	60183	101
Alto No. 4	39	615	NW1/4SW1/41	2S	12E	60184	102
Alto No. 5	39	616	SW1/41	2S	12E	60185	103
Alto No. 7	39	618	NW1/4NE1/4SE1/4SW1/41	2S	12E	60187	104
Alto No. 8 amended	2002	66918	NW1/4, 1	2S	12E	60188	105
Alto No. 9 amended	2002	66919	NW1/4, 1	2S	12E	60189	106
Alto No. 10 amended	2002	66920	NW1/4, 1	2S	12E	60190	107
Alto No. 11	39	622	NW1/4NE1/41	2S	12E	60191	108
Arizona	39	396	SW1/42,NW1/411	2S	12E	60192	109
Big Ledge amended	41	190	NE1/4SE1/42	2S	12E	60193	110
Dan 1	2002	868	SE1/4 3	2S	12E	60180	111
Wes No. 1	Dkt711	280	NW1/426	1S	12E	60195	112
Wes No.2	Dkt711	281	NW1/4NE1/426	1S	12E	60196	113
Brooklyn amended # 2	40	36	SE1/42	2S	12E	60197	114
Chicago amended	39	399	SW1/42	2S	12E	60198	115
Gardner amended #2	46	20	NW1/4SW1/42,NE1/4SE1/43	2S	12E	60199	116
Gussie amended	34	184	NW1/4SW1/42	2S	12E	60200	117
Hard Rock No. 2	41	193	NE1/42	2S	12E	60203	118

Name of Claim	Book of	Page	G&SRB&M Section	Township	Range	AMC	
Hard Rock No. 6	H	457	SW1/41,NE1/4SE1/42	2S	12E	60204	119
Hard Rock No. 7	H	460	NE1/42	2S	12E	60205	120
Hard Rock No. 11	36	60	NW1/4SW1/41,NE1/4SE1/42	2S	12E	60206	121
Hard Rock No. 12	36	61	NE1/42,NW1/41	2S	12E	60207	122
Horn Silver amended	41	191	NE1/42	2S	12E	60208	123
Horn Silver No. 1	41	195	NE1/42	2S	12E	60209	124
Jane	41	192	NE1/42	2S	12E	60210	125
Johnnie (Little) amended	34	185	NW1/42,NE1/4 3	2S	12E	60211	126
Katie amended	246	21	NW1/42,NE1/4 3	2S	12E	60212	127
Legal-Tender amend #2	41	189	NE1/4NW1/4 2	2S	12E	60213	128
Libbie amended #2	34	186	SW1/4 2	2S	12E	60214	129
Libbie (No.1 amended	34	187	SW1/4 2	2S	12E	60215	130
Libbie No. 2 amended	34	188	SW1/4 2	2S	12E	60216	131
Dan 24	2002	891	NW1/4NE1/4 2	2S	12E	356203	132
Maggie	39	397	NW1/4 2	2S	12E	60218	133
Michigan amended	39	400	SW1/4 2	2S	12E	60219	134
New York amended #2	40	35	SE1/4 2	2S	12E	60220	135
Rube amended	34	189	SW1/4 2	2S	12E	60221	136
Ruby amended #2	34	190	NW1/4SW1/4 2	2S	12E	60222	137
Sallie	34	195	NW1/42,NE1/4 3	2S	12E	60223	138
Apache Leap	26	353	SW1/41,SE1/4 2	2S	12E	60224	139
Cobre Verde	39	213	NW1/4NE1/4 11	2S	12E	60225	140
Cobre Verde No.1	1/AM/MI	252	NW1/4NE1/4 11	2S	12E	60226	141
Connecting Link amended	1/AM/MI	313	SW1/41,NW1/4NE1/4 12	2S	12E	60227	142
Connecting Link No. 1	1/AM/MI	204	NW1/4NE1/4 11	2S	12E	60228	143
Connecting Link No. 2	1/AM/MI	205	NE1/4 11,SE1/4 2	2S	12E	60229	144
Connecting Link No. 3	1/AM/MI	206	NE1/4 11,SE1/4 2	2S	12E	60230	145
Connecting Link No. 4	1/AM/MI	207	NE1/4 11,NW1/4 12,SE1/4 2	2S	12E	60231	146
Galaxy No. 1	2004	2354	SW1/41	2S	12E	359395	147
Dan 8	2002	875	SW1/4SE1/4 1,NE1/4 12	2S	12E	356187	148
Dan 9	2002	876	SE1/4SW1/4 1,NE1/4 12	2S	12E	356188	149
Dan 10	2002	877	SE1/4 1	2S	12E	356189	150
Dan 17	2002	884	SW1/4 1	2S	12E	356196	151
Dan 18	2002	885	SW1/4SE1/4 1	2S	12E	356197	152
Dacite No. 12	39	69	SE1/412	2S	12E	60238	153
Dacite No. 13	39	70	SW1/47	2S	13E	60239	154
Dan 19	2002	886	NW1/411	2S	12E	356198	155
Dan 2	2002	869	SE1/42	2S	12E	356181	156
San Juan	D	42	SE1/4SW1/42	2S	12E	60244	157
South Syndicate No. 1	40	256	SE1/41	2S	12E	60245	158
South Syndicate No. 2	40	259	SE1/41	2S	12E	60246	159
South Syndicate No. 3	40	260	SE1/41	2S	12E	60247	160
South Syndicate No. 4	40	261	SE1/41	2S	12E	60248	161
South Syndicate No. 5	40	262	SW1/46	2S	13E	60249	162
Sun #2	Dkt509	313	NW1/4NE1/432	1S	13E	60250	163
Sun #3	Dkt509	314	NE1/432	1S	13E	60251	164
Sun #4	Dkt509	315	NW1/4NE1/4SW1/4SE1/432	1S	13E	60252	165
Sun #5	Dkt509	316	NE1/42	1S	13E	60253	166
Sun #6	Dkt509	317	SW1/4SE1/432	1S	13E	60254	167
Sun #7	Dkt509	318	SE1/432	1S	13E	60255	168
Sun #8	Dkt509	319	SW1/4SE1/432	1S	13E	60256	169
Sun #9	Dkt509	320	SE1/432	1S	13E	60257	170
Sun #10	Dkt509	321	SW1/4SE1/432	1S	13E	60258	171
Sun #11	Dkt 509	322	SE1/432	1S	13E	60259	172
Sun #12	Dkt509	323	SW1/4SE1/432	1S	13E	60260	173
Sun #13	Dkt509	324	SE1/42	1S	13E	60261	174
Sun #14	Dkt509	325	NW1/46	2S	13E	60262	175
Sun #15	Dkt509	326	NW1/4NE1/46	2S	13E	60263	176
Sun #16	Dkt509	327	NW1/46	2S	13E	60264	177
Sun #17	Dkt509	328	NW1/4NE1/46	2S	13E	60265	178
Sun #18	Dkt509	329	NW1/46	2S	13E	60266	179
Sun #19	Dkt509	330	NW1/4NE1/46	2S	13E	60267	180

Name of Claim	Book of	Page	G&SRB&M Section	Township	Range	AMC	
Sun #20	Dkt509	331	NW1/46	2S	13E	60268	181
Sun #21	Dkt509	332	NW1/4NE1/46	2S	13E	60269	182
Sun #22	Dkt509	333	NW1/4SW1/46	2S	13E	60270	183
Sun #23	Dkt509	334	NW1/4NE1/4SE1/4SW1/46	2S	13E	60271	184
Sun #24	Dkt509	335	SW1/46	2S	13E	60272	185
Sun #25	Dkt509	336	SW1/4SE1/46	2S	13E	60273	186
Sun #26	Dkt509	337	SW1/46	2S	13E	60274	187
Sun #27	Dkt509	338	SW1/4SE1/46	2S	13E	60275	188
Sun #28	Dkt509	339	SW1/4SE1/46	2S	13E	60276	189
Sun #29	Dkt509	340	SE1/46	2S	13E	60277	190
Sun #30	Dkt509	341	SE1/46	2S	13E	60278	191
Sun #31	Dkt509	342	SE1/46	2S	13E	60279	192
Sun #32	Dkt509	343	SE1/4NE1/46	2S	13E	60280	193
Sun #33	Dkt509	344	NE1/46	2S	13E	60281	194
Sun #34	Dkt509	345	NE1/46	2S	13E	60282	195
Sun #35	Dkt509	346	NE1/46	2S	13E	60283	196
Sun #36	Dkt509	347	NE1/46	2S	13E	60284	197
Sun #37	Dkt509	348	SE1/432,SW1/433	1S	13E	60285	198
Sun #38	Dkt509	349	SE1/42,SW1/433	1S	13E	60286	199
Sun #40	Dkt509	351	SW1/4SE1/433	1S	13E	60288	200
Sun #41	Dkt509	352	SW1/4SE1/433	1S	13E	60289	201
Sun #44	Dkt509	355	SE1/433	1S	13E	60290	202
Sun #45	Dkt509	356	SE1/433	1S	13E	60291	203
Sun #48	Dkt509	359	SE1/433,SW1/434	1S	13E	60292	204
Sun #49	Dkt509	360	SE1/433,SW1/434	1S	13E	60293	205
Sun #52	Dkt509	363	NW1/428	1S	13E	60294	206
Sun #53	Dkt509	364	NW1/428	1S	13E	60295	207
Sun #54	Dkt509	365	NW/4NE1/428	1S	13E	60296	208
Sun #55	Dkt509	366	NE1/428	1S	13E	60297	209
Sun #56	Dkt509	367	NE1/428	1S	13E	60298	210
Sun #57	Dkt509	368	NE1/428	1S	13E	60299	211
Sun #58	Dkt509	369	NE1/428,NW1/427	1S	13E	60300	212
Sun #59	Dkt509	370	NW1/427	1S	13E	60301	213
Sun #60	Dkt509	371	NW1/427	1S	13E	60302	214
Sun #61	Dkt509	372	NW1/427	1S	13E	60303	215
Sun #62A (new claim)	2001	899	SW1/428	1S	13E	355534	216
Sun #63A (new claim)	2001	901	SW1/428	1S	13E	355535	217
Sun #64A (new claim)	2001	903	SW&SE1/428	1S	13E	355536	218
Sun #62 amended	2001	898	SW1/4NW1/428	1S	13E	60304	219
Sun #63 amended	2001	900	SW1/4NW1/428	1S	13E	60305	220
Sun #64 Amended	2001	902	SE1/4SW1/4NW1/4NE1/428	1S	13E	60306	221
Sun #65 Amended	2001	904	SE1/4NE1/428	1S	13E	60307	222
Sun #66 Amended	2001	905	SE1/4NE1/428	1S	13E	60308	223
Sun #67 Amended	2001	906	SE1/4NE1/428	1S	13E	60309	224
Sun #68	Dkt509	379	SE1/4NE1/428,SW1/4NW1/427	1S	13E	60310	225
Sun #69	Dkt509	380	SW1/4NW1/427	1S	13E	60311	226
Sun #70	Dkt509	381	SW1/4NW1/427	1S	13E	60312	227
Sun #71	Dkt509	382	SW1/4NW1/427	1S	13E	60313	228
Sun #42A	Dkt736	743	SW1/4SE1/433	1S	13E	60314	229
Sun #46 A	Dkt736	744	SE1/433	1S	13E	60315	230
Sun #50A	Dkt736	745	SE1/433,SW1/434	1S	13E	60316	231
Dan 5	2002	872	NW1/4SW1/412,NEWSE1/411	2S	12E	356184	232
Annex	38	118	NW1/41,NE1/411	2S	12E	60362	233
Apes	38	117	NW1/412,NE1/411	2S	12E	60363	234
Broken Hill No. 1	38	157	SW1/4SE1/411	2S	12E	60364	235
Cobre Verde No.2 amended	1/AM/MI	253	NW1/4NE1/411	2S	12E	60365	236
Cobre Verde No.3	20	605	SE1/4SW1/4NW1/4NE1/411	2S	12E	60366	237
Copper Bell Amended	38	116	NW1/412	2S	12E	60367	238
Dan 11	2002	878	NE1/412	2S	12E	356190	239
Dan 12	2002	879	NE1/412	2S	12E	356191	240
Dan 13	2002	880	SE1/41,NE1/412	2S	12E	356192	241
Dan 14	2002	881	NE1/4SE1/412	2S	12E	356193	242

Name of Claim	Book of	Page	G&SRB&M Section	Township	Range	AMC	
Dan 15	2002	882	NE1/4SE1/412	2S	12E	356194	243
Dan 16	2002	883	NE1/412	2S	12E	356195	244
Dan 20	2002	887	SW1/411	2S	12E	356199	245
Dan 21	2002	888	NW1/4SW1/411	2S	12E	356200	246
Dan 22	2002	889	NW1/4SW1/411	2S	12E	356201	247
Dan 23	2002	890	NW1/4SW1/411	2S	12E	356202	248
Dan 4	2002	871	SE1/4NE1/411	2S	12E	356183	249
Illinois amended	1/AM/MI	265	NE1/411	2S	12E	60389	250
Indiana	F	572	NE1/411	2S	12E	60390	251
Iowa	F	573	NE1/411	2S	12E	60391	252
Lead Hill	21	272	NE1/4SE1/411	2S	12E	60392	253
Dan 3	2002	870	SW1/411	2S	12E	356182	254
South Syndicate No. 6	40	263	SE1/41,NE1/412	2S	12E	60394	255
South Syndicate No. 7	40	264	NW1/47	2S	13E	60395	256
South Syndicate No. 8	40	265	NW1/47	2S	13E	60396	257
South Syndicate No. 9	40	266	NW1/4NE1/47,SW1/46	2S	13E	60397	258
South Syndicate No. 10	40	267	NW1/4SW1/47	2S	13E	60398	259
South Syndicate No. 11	40	268	NW1/4NE1/4SE1/4SW1/47	2S	13E	60399	260
South Syndicate No. 12	40	269	NW1/4NE1/4SE1/47	2S	13E	60400	261
Touch Not No.2 amended	1/AM/MI	315	NE1/4SE1/412	2S	12E	60401	262
Extension No. 1A	968	22	SW1/47	2S	13E	60402	263
Extension No. 2	40	410	SW1/4SE1/47	2S	13E	60403	264
Extension No. 3	40	411	NE1/47	2S	13E	60404	265
Extension No. 4	40	409	SW1/4,7,NW1/418	2S	13E	60405	266
Extension No. 5	40	412	SW1/47,NW1/418	2S	13E	60406	267
Extension No. 6	40	413	SW1/47,NW1/4NE1/418	2S	13E	60407	268
Extension No. 7	40	414	SW1/4SE1/4NE1/418	2S	13E	60408	269
Extension No. 8	40	415	SW1/47,NE1/418	2S	13E	60409	270
Extension No. 31	610	71	SE1/47,NE1/418	2S	13E	60433	271
Extension No. 32	610	72	SE1/47	2S	13E	60434	272
Extension No. 33	610	73	SE1/4NE1/47	2S	13E	60435	273
Extension No. 34	610	74	SE1/4NE1/47	2S	13E	60436	274
Extension No. 35	610	75	NE1/47	2S	13E	60437	275
Extension No. 36	610	76	NE1/47	2S	13E	60438	276
Extension No. 37	610	77	NE1/47	2S	13E	60439	277
Extension No. 38	610	78	NE1/47	2S	13E	60440	278
Extension No. 39	610	79	NE1/47,SE1/46	2S	13E	60441	279
Extension No. 40	610	80	NE1/47,SE1/46	2S	13E	60442	280
Extension No. 41	610	81	NE1/47,SE1/46	2S	13E	60443	281
Gladiator No. 1	2004	2355	NW1/432	1S	13E	359396	282
Gladiator No. 2	2004	2356	NW1/4NE1/432	1S	13E	359397	283
Gladiator No. 3	2004	2357	NE1/432	1S	13E	359398	284
Gladiator No. 4	2004	2358	SW1/429,NW1/432	1S	13E	359399	285
Gladiator No. 5	2004	2359	SW1/4SE1/429,NW1/4NE1/432	1S	13E	359400	286
East No. 9A	2001	886	SW1/429,SE1/429	1S	13E	359401	287
Gladiator No. 6	2004	2360	SE1/429,NE1/432	1S	13E	359402	288
Gladiator No. 7	2004	2361	NE1/4,SE1/4,NW1/4&SW1/429	1S	13E	359403	289
Gladiator No. 8	2004	2362	NE1/4SE1/429	1S	13E	359404	290
Oak No. 45	Dkt566	177	NW1/429	1S	13E	60452	291
Broken Hill No. 2	38	155	SE1/4SW1/4NW1/411	2S	12E	60453	292
Resolution No. 1	Dkt 1712	231	SW1/4NW1/4NW1/4SW1/434	1S	13E	355456	293
Resolution No. 2	Dkt 1712	232	SW1/4NW1/4NW1/4SW1/434	1S	13E	355457	294
Resolution No. 3	Dkt 1712	233	SE1/4NW1/4NE1/4SW1/434	1S	13E	355458	295
Resolution No. 4	Dkt 1712	234	NE1/4SW1/4SE1/4NW1/434	1S	13E	355459	296
Resolution No. 5	Dkt 1712	235	SW1/4NW1/4NE1/4SW1/434	1S	13E	355460	297
Resolution No. 6	Dkt 1712	236	SW1/4NE1/4NW1/4SE1/434	1S	13E	355461	298
Resolution No. 7	Dkt 1712	237	SW1/4NE1/4NW1/4SE1/434	1S	13E	355462	299
Resolution No. 8	Dkt 1712	238	NE1/4,SE1/4,SE1/4NE1/434	1S	13E	355463	300
Resolution No. 9	Dkt 1712	239	NE1/4SE1/4SE1/4NE1/434	1S	13E	355464	301
Resolution No. 10	Dkt 1712	240	NE1/4SE1/4SE1/4NE1/434	1S	13E	355465	302
Resolution No. 11	Dkt 1712	241	NE1/4SE1/4SE1/4SE1/434	1S	13E	355466	303
Resolution No. 12	Dkt 1712	242	NW1/4SE1/4SW1/4SE1/434	1S	13E	355467	304

Name of Claim	Book of	Page	G&SRB&M Section	Township	Range	AMC	
Resolution No. 13	Dkt 1712	243	NW¼SE¼SW¼SE¼34	1S	13E	355468	305
Resolution No. 14	Dkt 1712	244	SE¼SW¼NE¼SW¼34	1S	13E	355469	306
Resolution No. 15	Dkt 1712	245	NE¼SW¼SE¼SW¼34	1S	13E	355470	307
Resolution No. 16	Dkt 1712	246	NE¼SW¼SE¼SW¼34	1S	13E	355471	308
Resolution No. 17	Dkt 1712	247	NE¼SW¼SW¼SW¼34	1S	13E	355472	309
Resolution No. 18	Dkt 1712	248	NE¼SW¼SW¼SW¼34	1S	13E	355473	310
Resolution No. 19	Dkt 1715	533	S½SE¼SE¼34	1S	13E	355474	311
Resolution No. 20	Dkt 1715	534	S½SW¼SE¼34	1S	13E	355475	312
Resolution No. 21	Dkt 1715	535	S½SE¼SW¼34	1S	13E	355476	313
Resolution No. 22	Dkt 1715	536	S½SW¼SW¼34	1S	13E	355477	314
Eric #1	1997-029460	1	NE¼22 & NW¼23	1S	13E	347702	315
Eric #2	1997-029461	1	NE¼22	1S	13E	347703	316
Eric #3	1997-029462	1	NW¼22&NE¼22	1S	13E	347704	317
Eric #4	1997-029463	1	NW¼22	1S	13E	347705	318
Eric #5	1997-029464	1	NE¼21	1S	13E	347706	319
Eric #6	1997-029465	1	NW¼21 & NE¼21	1S	13E	347707	320
Eric #7	1997-029466	1	NW¼21	1S	13E	347708	321
Eric #8	1997-029467	1	NE¼20 & NW¼21	1S	13E	347709	322
Eric #9	1997-029468	1	NE¼20	1S	13E	347710	323
Eric #10	1997-029469	1	SE¼17	1S	13E	347711	324
Eric #11	1997-029470	1	SE¼17&SW¼16	1S	13E	374412	325
Eric #12	1997-029471	1	SW¼16	1S	13E	347713	326
Eric #13	1997-029472	1	SW¼16 & SE¼16	1S	13E	347714	327
Eric #14	1997-029473	1	SE¼16	1S	13E	347715	328
Eric #15	1997-029474	1	SW¼15	1S	13E	347716	329
Eric #16	1997-029475	1	SW¼15&S¼15	1S	13E	347717	330
Eric #17	1997-029476	1	SW¼15	1S	13E	347718	331
Eric #18	1997-029477	1	SE¼15&SW¼14	1S	13E	347719	332
Eric #19	1997-029478	1	SW¼14	1S	13E	347720	333
Eric #20	1997-029479	1	SW¼14	1S	13E	347721	334
Eric #21	1997-029480	1	SW¼14	1S	13E	347722	335
Eric #22	1997-029481	1	SW¼14	1S	13E	347723	336
Eric #23	1997-029482	1	SW¼14	1S	13E	347724	337
Eric #24	1997-029483	1	SW¼14&SE¼15	1S	13E	347725	338
Eric #25	1997-029484	1	SE¼15	1S	13E	347726	339
Eric #26	1997-029485	1	SE¼15	1S	13E	347727	340
Eric #27	1997-029486	1	SE¼15	1S	13E	347728	341
Eric #28	1997-029487	1	SE¼15&SW¼15	1S	13E	347729	342
Eric #29	1997-029488	1	SW¼15	1S	13E	347730	343
Eric #30	1997-029489	1	SW¼15	1S	13E	347731	344
Eric #31	1997-029490	1	SW¼15	1S	13E	347732	345
Eric #32	1997-029491	1	SW¼15	1S	13E	347733	346
Eric #33	1997-029492	1	SW¼16	1S	13E	347734	347
Eric #34	1997-029493	1	SE¼16	1S	13E	347735	348
Eric #35	1997-029494	1	SW¼16 & SE¼16	1S	13E	347736	349
Eric #36	1997-029495	1	SW¼16	1S	13E	347737	350
Eric #37	1997-029496	1	SE¼17 & SW¼16	1S	13E	347738	351
Eric #38	1997-029497	1	SE¼17	1S	13E	347739	352
Eric #39	1997-029498	1	SE¼17	1S	13E	347740	353
Eric #40	1997-029499	1	SE¼17 & SW¼16	1S	13E	347741	354
Eric #41	1997-029500	1	SW¼16	1S	13E	347742	355
Eric #42	1997-029501	1	SW¼16&SE¼16	1S	13E	347743	356
Eric #43	1997-029502	1	SE¼16	1S	13E	347744	357
Eric #44	1997-029503	1	NE¼16&SE¼16	1S	13E	347745	358
Eric #45	1997-029504	1	SW¼16&SE¼16	1S	13E	347746	359
Eric #46	1997-029505	1	SW¼16	1S	13E	347747	360
Eric #47	1997-029506	1	SE¼17&SW¼16	1S	13E	347748	361
Eric #48	1997-029507	1	SE¼17	1S	13E	347749	362
Eric #49	1997-029508	1	NE¼17&SE¼17	1S	13E	347750	363
Eric #50	1997-029509	1	NE¼17,SE¼17,NW¼16,SW¼16	1S	13E	347751	364
Eric #51	1997-029510	1	NW¼16 & SW¼16	1S	13E	347752	365
Eric #52	1997-029511	1	NE¼16,NW¼16,SE¼16,SW¼16	1S	13E	347753	366

Name of Claim	Book of	Page	G&SRB&M Section	Township	Range	AMC	
Eric #53	1997-029512	1	NW¼16&NE¼16	1S	13E	347754	367
Eric #54	1997-029513	1	NW¼16	1S	13E	347755	368
Eric #55	1997-029514	1	NE¼17&NW¼16	1S	13E	347756	369
Eric #56	1997-029515	1	NE¼17	1S	13E	347757	370
Eric #57	1997-029516	1	NE¼16&SE¼16	1S	13E	347758	371
Eric #58	1997-029517	1	NE¼16&SE¼16	1S	13E	347759	372
Eric #59	1997-029518	1	NW¼15&SW¼15	1S	13E	347760	373
Eric #60	1997-029519	1	SW¼15&NW¼15	1S	13E	347761	374
Eric #61	1997-029520	1	NW¼15&SW¼15	1S	13E	347762	375
Eric #62	1997-029521	1	NW¼15&SW¼15	1S	13E	347763	376
Eric #63	1997-029522	1	NW¼15,SW¼15,SE¼15,NE¼15	1S	13E	347764	377
Eric #64	1997-029523	1	NE¼15&SE¼15	1S	13E	347765	378
Eric #65	1997-029524	1	NE¼15&SE¼15	1S	13E	347766	379
Eric #66	1997-029525	1	NE¼15&SE¼15	1S	13E	347767	380
Eric #67	1997-029526	1	NE¼15,SE¼15,NW¼14,SW¼14	1S	13E	347768	381
Eric #68	1997-029527	1	SW¼14 & NW¼14	1S	13E	347769	382
Eric #69	1997-029528	1	SW¼14&NW¼14	1S	13E	347770	383
Eric #70	1997-029529	1	SW¼14&NW¼14	1S	13E	347771	384
Eric #71	1997-029530	1	SW¼14&NW¼14	1S	13E	347772	385
Eric #72	1997-029531	1	SW¼14 & NW¼14	1S	13E	347773	386
Eric #73	1997-029532	1	NE¼14	1S	13E	347774	387
Eric #74	1997-029533	1	NE¼14	1S	13E	347775	388
Eric #75	1997-029534	1	NW¼14&NE¼14	1S	13E	347776	389
Eric #76	1997-029535	1	NW¼14	1S	13E	347777	390
Eric #77	1997-029536	1	NW¼14	1S	13E	347778	391
Eric #78	1997-029537	1	NW¼14	1S	13E	347779	392
Eric #79	1997-029538	1	NW¼14	1S	13E	347780	393
Eric #80	1997-029539	1	NE¼15&NW¼14	1S	13E	347781	394
Eric #81	1997-029540	1	NE¼15	1S	13E	347782	395
Eric #82	1997-029541	1	NE¼15	1S	13E	347783	396
Eric #83	1997-029542	1	NE¼15	1S	13E	347784	397
Eric #84	1997-029543	1	NW¼15&NE¼15	1S	13E	347785	398
Eric #85	1997-029544	1	NW¼15	1S	13E	347786	399
Eric #86	1997-029545	1	NW¼15	1S	13E	347787	400
Eric #87	1997-029546	1	NW¼15	1S	13E	347788	401
Eric #88	1997-029547	1	NW¼15	1S	13E	347789	402
Eric #89	1997-029548	1	NE¼16	1S	13E	347790	403
Eric #90	1997-029549	1	NE¼16	1S	13E	347791	404
Eric #91	1997-029550	1	NE¼16	1S	13E	347792	405
Eric #92	1997-029551	1	NW¼16 & NE¼16	1S	13E	347793	406
Eric #93	1997-029552	1	NW¼16	1S	13E	347794	407
Eric #94	1997-029553	1	NE¼17&NW¼16	1S	13E	347795	408
Eric #95	1997-029554	1	NE¼17	1S	13E	347796	409
Eric #97	1997-029555	1	NE¼17	1S	13E	347797	410
Eric #98	1997-029556	1	NE¼17	1S	13E	347798	411
Eric #99	1997-029557	1	NE¼17&NW¼16	1S	13E	347799	412
Eric #100	1997-029558	1	NW¼16	1S	13E	347800	413
Eric #101	1997-029559	1	NW¼16&NE¼16	1S	13E	347801	414
Eric #102	1997-029560	1	NW¼16,NE¼16,SW¼9,SE¼9	1S	13E	347802	415
Eric #103	1997-029561	1	NW¼16 & SW¼9	1S	13E	347803	416
Eric #104	1997-029562	1	SE¼8,NE¼17,SW¼9, NW¼16	1S	13E	347804	417
Eric #105	1997-029563	1	SE¼8&NE¼17	1S	13E	347805	418
Eric #106	1997-029564	1	SE¼8	1S	13E	347806	419
Eric #107	1997-029565	1	SE¼8 & SW¼9	1S	13E	347807	420
Eric #108	1997-029566	1	SW¼9	1S	13E	347808	421
Eric #109	1997-029567	1	SW¼9 & SE¼9	1S	13E	347809	422
Eric #110	1997-029568	1	SW¼9 & SE¼9	1S	13E	347810	423
Eric #111	1997-029569	1	SW¼9	1S	13E	347811	424
Eric #112	1997-029570	1	SE¼8 & SW¼9	1S	13E	347812	425
Eric #113	1997-029571	1	SE¼8	1S	13E	347813	426
Eric #114	1997-029572	1	SW¼8,SE¼8,NW¼17,NE¼17	1S	13E	347814	427
Eric #115	1997-029573	1	NE¼8,SE¼8,NW¼8,SW¼8	1S	13E	347815	428

Name of Claim	Book of	Page	G&SRB&M Section	Township	Range	AMC	
Eric #116	1997-029574	1	SE $\frac{1}{8}$	1S	13E	347816	429
Eric #117	1997-029575	1	SE $\frac{1}{8}$ " SW $\frac{1}{9}$	1S	13E	347817	430
Eric #118	1997-029576	1	SW $\frac{1}{9}$	1S	13E	347818	431
Eric #119	1997-029577	1	SW $\frac{1}{9}$ & SE $\frac{1}{9}$	1S	13E	347819	432
Eric #120	1997-029578	1	SW $\frac{1}{9}$ & SE $\frac{1}{9}$	1S	13E	347820	433
Eric #121	1997-029579	1	SW $\frac{1}{9}$	1S	13E	347821	434
Eric #122	1997-029580	1	SE $\frac{1}{8}$ & SW $\frac{1}{9}$	1S	13E	347822	435
Eric #123	1997-029581	1	SE $\frac{1}{8}$	1S	13E	347823	436
Eric #124	1997-029582	1	NE $\frac{1}{8}$ & SE $\frac{1}{8}$	1S	13E	347824	437
Eric #125	1997-029583	1	NE $\frac{1}{8}$, SE $\frac{1}{8}$, NW $\frac{1}{9}$, SW $\frac{1}{9}$	1S	13E	347825	438
Eric #126	1997-029584	1	NW $\frac{1}{9}$ & SW $\frac{1}{9}$	1S	13E	347826	439
Eric #127	1997-029585	1	NE $\frac{1}{9}$, SE $\frac{1}{9}$, SW $\frac{1}{9}$, NW $\frac{1}{9}$	1S	13E	347827	440
Eric #128	1997-029586	1	NW $\frac{1}{9}$ & NE $\frac{1}{9}$	1S	13E	347828	441
Eric #129	1997-029587	1	NW $\frac{1}{9}$	1S	13E	347829	442
Eric #130	1997-029588	1	NE $\frac{1}{8}$ & NW $\frac{1}{9}$	1S	13E	347830	443
Eric #131	1997-029589	1	NE $\frac{1}{8}$ & NW $\frac{1}{9}$	1S	13E	347831	444
Eric #132	1997-029590	1	NW $\frac{1}{9}$	1S	13E	347832	445
Eric #133	1997-029591	1	NW $\frac{1}{9}$ & NE $\frac{1}{9}$	1S	13E	347833	446
Eric #135	1997-029592	1	SW $\frac{1}{12}$	1S	13E	347834	447
Eric #136	1997-029593	1	SE $\frac{1}{11}$ & SW $\frac{1}{12}$	1S	13E	347835	448
Eric #137	1997-029594	1	SE $\frac{1}{11}$	1S	13E	347836	449
Eric #138	1997-029595	1	NE $\frac{1}{14}$ & SE $\frac{1}{11}$	1S	13E	347837	450
Eric #139	1997-029596	1	NE $\frac{1}{14}$ & SE $\frac{1}{11}$	1S	13E	347838	451
Eric #140	1997-029597	1	NW $\frac{1}{14}$, NE $\frac{1}{14}$, SW $\frac{1}{11}$, SE $\frac{1}{11}$	1S	13E	347839	452
Eric #141	1997-029598	1	NW $\frac{1}{14}$ & SW $\frac{1}{11}$	1S	13E	347840	453
Eric #142	1997-029599	1	NW $\frac{1}{14}$ & SW $\frac{1}{11}$	1S	13E	347841	454
Eric #143	1997-029600	1	NW $\frac{1}{14}$ & SW $\frac{1}{11}$	1S	13E	347842	455
Eric #144	1997-029601	1	NW $\frac{1}{14}$ & SW $\frac{1}{11}$	1S	13E	347843	456
Eric #145	1997-029602	1	NE $\frac{1}{15}$, NW $\frac{1}{14}$, SE $\frac{1}{10}$, SW $\frac{1}{11}$	1S	13E	347844	457
Eric #146	1997-029603	1	NE $\frac{1}{15}$ & SE $\frac{1}{10}$	1S	13E	347845	458
Eric #147	1997-029604	1	NE $\frac{1}{15}$ & SE $\frac{1}{10}$	1S	13E	347846	459
Eric #148	1997-029605	1	NW $\frac{1}{15}$ & SE $\frac{1}{10}$	1S	13E	347847	460
Eric #149	1997-029606	1	NW $\frac{1}{15}$, NE $\frac{1}{15}$, SW $\frac{1}{10}$, SE $\frac{1}{10}$	1S	13E	347848	461
Eric #150	1997-029607	1	NW $\frac{1}{15}$ & SW $\frac{1}{10}$	1S	13E	347849	462
Eric #151	1997-029608	1	NW $\frac{1}{15}$ & SW $\frac{1}{10}$	1S	13E	347850	463
Eric #152	1997-029609	1	NW $\frac{1}{15}$ & SW $\frac{1}{10}$	1S	13E	347851	464
Eric #153	1997-029610	1	NW $\frac{1}{15}$ & SW $\frac{1}{10}$	1S	13E	347852	465
Eric #154	1997-029611	1	NE $\frac{1}{16}$ & SE $\frac{1}{9}$	1S	13E	347853	466
Eric #155	1997-029612	1	NE $\frac{1}{16}$ & SE $\frac{1}{9}$	1S	13E	347854	467
Eric #156	1997-029613	1	NE $\frac{1}{16}$ & SE $\frac{1}{9}$	1S	13E	347855	468
Eric #157 amended	1998-000721	1	NE $\frac{1}{9}$	1S	13E	347856	469
Eric #158 amended	1998-000721	2	NE $\frac{1}{9}$	1S	13E	347857	470
Eric #159 amended	1998-000721	3	NE $\frac{1}{9}$	1S	13E	347858	471
Eric #160	1997-029617	1	NW $\frac{1}{10}$	1S	13E	347859	472
Eric #161	1997-029618	1	NW $\frac{1}{10}$	1S	13E	347860	473
Eric #162	1997-029619	1	NW $\frac{1}{10}$	1S	13E	347861	474
Eric #163	1997-029620	1	NW $\frac{1}{10}$	1S	13E	347862	475
Eric #164	1997-029621	1	NW $\frac{1}{10}$ & SW $\frac{1}{10}$	1S	13E	347863	476
Eric #165	1997-029622	1	NE $\frac{1}{10}$ & SE $\frac{1}{10}$	1S	13E	347864	477
Eric #166	1997-029623	1	NE $\frac{1}{10}$ & SE $\frac{1}{10}$	1S	13E	347865	478
Eric #167	1997-029624	1	NE $\frac{1}{10}$ & SE $\frac{1}{10}$	1S	13E	347866	479
Eric #168 amended	1998-000721	4	NE 1/4 10, SE 1/4 10, NW 1/4	1S	13E	347867	480
Eric #169	1997-029626	1	NE $\frac{1}{11}$ & SW $\frac{1}{11}$	1S	13E	347868	481
Eric #170	1997-029627	1	NW $\frac{1}{11}$ & SW $\frac{1}{11}$	1S	13E	347869	482
Eric #171	1997-029628	1	NW $\frac{1}{11}$ & SW $\frac{1}{11}$	1S	13E	347870	483
Eric #172	1997-029629	1	NW $\frac{1}{11}$ & SW $\frac{1}{11}$	1S	13E	347871	484
Eric #173	1997-029630	1	NW $\frac{1}{11}$ & SW $\frac{1}{11}$ & NE $\frac{1}{11}$ &	1S	13E	347872	485
Eric #174	1997-029631	1	NE $\frac{1}{11}$ & SE $\frac{1}{11}$	1S	13E	347873	486
Eric #175	1997-029632	1	NE $\frac{1}{11}$ & SE $\frac{1}{11}$	1S	13E	347874	487
Eric #176	1997-029633	1	NE $\frac{1}{11}$ & SE $\frac{1}{11}$	1S	13E	347875	488
Eric #177	1997-029634	1	NE $\frac{1}{11}$ & SE $\frac{1}{11}$ & NW $\frac{1}{12}$ &	1S	13E	347876	489
Eric #178	1997-029635	1	NE $\frac{1}{11}$	1S	13E	347877	490

RECEIVED
 BIRMINGHAM
 STATE OFFICE
 ARIZONA

Name of Claim	Book of	Page	G&SRB&M Section	Township	Range	AMC	
Eric #179	1997-029636	1	NE¼11	1S	13E	347878	491
Eric #180	1997-029637	1	NE¼11	1S	13E	347879	492
Eric #181	1997-029638	1	NW¼11&NE¼11	1S	13E	347880	493
Eric #182	1997-029639	1	NW¼11	1S	13E	347881	494
Eric #183	1997-029640	1	NW¼11	1S	13E	347882	495
Eric #184	1997-029641	1	NW¼11	1S	13E	347883	496
Eric #185	1997-029642	1	NW¼11	1S	13E	347884	497
Eric #186	1997-029643	1	NE¼10&NW¼11	1S	13E	347885	498
Eric #187	1997-029644	1	NE¼10	1S	13E	347886	499
Eric #188	1997-029645	1	NE¼10	1S	13E	347887	500
Eric #189	1997-029646	1	NE¼10	1S	13E	347888	501
Eric #190	1997-029647	1	NW¼10	1S	13E	347889	502
Eric #191	1997-029648	1	NW¼10	1S	13E	347890	503
Eric #192	1997-029649	1	Nw¼10	1S	13E	347891	504
Eric #193	1997-029650	1	NW¼10	1S	13E	347892	505
Eric #194	1997-029651	1	NW¼10	1S	13E	347893	506
Eric #195	1997-029652	1	NE¼9	1S	13E	347894	507
Eric #196	1997-029653	1	NE¼9	1S	13E	347895	508
Eric #197	1997-029654	1	NE¼9	1S	13E	347896	509
Eric #198	1997-029655	1	SE¼4 & NE¼9	1S	13E	347897	510
Eric #199	1997-029656	1	SE¼4 & NE¼9	1S	13E	347898	511
Eric #200	1997-029657	1	SE¼4 & NE¼9	1S	13E	347899	512
Eric #201	1997-029658	1	NW¼10&SW¼3	1S	13E	347900	513
Eric #202	1997-029659	1	NW¼10 & SW¼3	1S	13E	347901	514
Eric #203	1997-029660	1	NW¼10 & SW¼3	1S	13E	347902	515
Eric #204	1997-029661	1	NW¼10 & SW¼3	1S	13E	347903	516
Eric #205	1997-029662	1	NW¼10,NE¼10,SW¼3,SE¼3	1S	13E	347904	517
Eric #206	1997-029663	1	SE¼8&NE¼10	1S	13E	347905	518
Eric #207	1997-029664	1	SE¼3 & NE¼10	1S	13E	347906	519
Eric #208	1997-029665	1	SE¼3 & NE¼10	1S	13E	347907	520
Eric #209	1997-029666	1	SE¼3,SW¼2,NE¼10,NW¼11	1S	13E	347908	521
Eric #210	1997-029667	1	SW¼2&NW¼11	1S	13E	348024	522
Eric #211	1997-029668	1	SW¼2&NW¼11	1S	13E	348025	523
Eric #212	1997-029669	1	NW¼11&SW¼2	1S	13E	348026	524
Eric #213	1997-029670	1	SW¼2&NW¼11	1S	13E	348027	525
Eric #214 amended	1998-721	5	SW¼2,SE¼2,NW¼11,NE¼11	1S	13E	348028	526
Eric #215	1997-029672	1	NE¼11 & SE¼2	1S	13E	348029	527
Eric #216	1997-029673	1	SE¼2 & NE¼11	1S	13E	348030	528
Eric #217	1997-029674	1	SE¼2	1S	13E	348031	529
Eric #218 amended	1998-000721	6	SW¼2 & SE¼2	1S	13E	348032	530
Eric #219	1997-029676	1	SW¼2	1S	13E	348033	531
Eric #220	1997-029677	1	SW¼2	1S	13E	348034	532
Eric #221	1997-029678	1	SW¼2	1S	13E	348035	533
Eric #222	1997-029679	1	SW¼2	1S	13E	348036	534
Eric #223	1997-029680	1	SE¼3 & SW¼2	1S	13E	348037	535
Eric #224 amended	1998-000721	7	NE¼10 & SE¼3	1S	13E	348038	536
Eric #225	1997-029682	1	SE¼3	1S	13E	348039	537
Eric #226	1997-029683	1	SE¼3	1S	13E	348040	538
Eric #227	1997-029684	1	SW¼3 & SE¼3	1S	13E	348041	539
Eric #228 amended	1998-000721	8	NW¼10& SW¼3	1S	13E	348042	540
Eric #229 amended	1998-000721	9	NW¼10&SW¼3	1S	13E	348043	541
Eric #230	1997-029687	1	SE¼3 & NE¼3	1S	13E	348044	542
Eric #231	1997-029688	1	SE¼3&NE¼3	1S	13E	348045	543
Eric #232	1997-029689	1	SE¼3,NE¼3,SW¼2,NW¼2	1S	13E	348046	544
Eric #233	1997-029690	1	SW¼2&NW¼2	1S	13E	348047	545
Eric #234	1997-029691	1	SW¼2&NW¼2	1S	13E	348048	546
Eric #235	1997-029692	1	SW¼2 & NW¼2	1S	13E	348049	547
Eric #236 amended	1998-000721	10	NW 1/4 2, SW 1/4 2	1S	13E	348050	548
Eric #237	1997-029694	1	NE¼2 & SE¼2	1S	13E	348051	549
Eric #238	1997-029695	1	NE¼2	1S	13E	348052	550
Eric #239	1997-029696	1	NE¼2	1S	13E	348053	551
Eric #240	1997-029697	1	NW¼2	1S	13E	348054	552

Name of Claim	Book of	Page	G&SRB&M Section	Township	Range	AMC	
Eric #241	1997-029698	1	SE $\frac{1}{4}$ 4&NE $\frac{1}{4}$ 9	1S	13E	348055	553
Eric #242	1997-029699	1	SE $\frac{1}{4}$ 2	1S	13E	348056	554
Eric #243	1997-029700	1	NW $\frac{1}{4}$ 28	1S	13E	348057	555
Eric #244	1997-029701	1	NW $\frac{1}{4}$ 28 & NE $\frac{1}{4}$ 28	1S	13E	348058	556
Eric #245	1997-029702	1	NE $\frac{1}{4}$ 28	1S	13E	348059	557
Eric #246	1997-029703	1	NE $\frac{1}{4}$ 28&NW $\frac{1}{4}$ 27	1S	13E	348060	558
Eric #247	1997-029704	1	NW $\frac{1}{4}$ 28	1S	13E	348061	559
Eric #248	1997-029705	1	NE $\frac{1}{4}$ 2	1S	13E	348062	560
Eric #249	1997-029706	1	NE $\frac{1}{4}$ 2	1S	13E	348063	561
Eric #250	1997-029707	1	NE $\frac{1}{4}$ 20 & NW $\frac{1}{4}$ 20	1S	13E	348064	562
Eric #251	1997-029708	1	NE $\frac{1}{4}$ 20, NW $\frac{1}{4}$ 20, SW $\frac{1}{4}$ 20, SE $\frac{1}{4}$ 20	1S	13E	348065	563
Eric #252	1997-029709	1	SW $\frac{1}{4}$ 20 & NW $\frac{1}{4}$ 20	1S	13E	348066	564
Eric #253	1997-029710	1	NW $\frac{1}{4}$ 20	1S	13E	348067	565
Eric #254	1997-029711	1	N-W $\frac{1}{4}$ 20	1S	13E	348068	566
Eric #255	1997-029712	1	NW $\frac{1}{4}$ 20 & SW $\frac{1}{4}$ 20	1S	13E	348069	567
Eric #256	1997-029713	1	NW $\frac{1}{4}$ 20 & SW $\frac{1}{4}$ 20	1S	13E	348070	568
Eric #257	1997-029714	1	NW $\frac{1}{4}$ 20	1S	13E	348071	569
Eric #258	1997-029715	1	NW $\frac{1}{4}$ 20	1S	13E	348072	570
Eric #259	1997-029716	1	NW $\frac{1}{4}$ 20 & SW $\frac{1}{4}$ 20	1S	13E	348073	571
Eric #260	1997-029717	1	NE $\frac{1}{4}$ 19, SE $\frac{1}{4}$ 19, NW $\frac{1}{4}$ 20, SW $\frac{1}{4}$ 20	1S	13E	348074	572
Eric #261	1997-029718	1	NE $\frac{1}{4}$ 19 & NW $\frac{1}{4}$ 20	1S	13E	348075	573
Eric #262	1997-029719	1	NW $\frac{1}{4}$ 19&NE $\frac{1}{4}$ 19	1S	13E	348076	574
Eric #263	1997-029720	1	NE $\frac{1}{4}$ 19, SE $\frac{1}{4}$ 19, NW $\frac{1}{4}$ 19, SW $\frac{1}{4}$ 19	1S	13E	348077	575
Eric #264	1997-029721	1	SW $\frac{1}{4}$ 19 & SE $\frac{1}{4}$ 19	1S	13E	348078	576
Eric #265	1997-029722	1	SE $\frac{1}{4}$ 19 & SW $\frac{1}{4}$ 20	1S	13E	348079	577
Eric #266	1997-029723	1	SW $\frac{1}{4}$ 20	1S	13E	348080	578
Eric #267	1997-029724	1	SW $\frac{1}{4}$ 20	1S	13E	348081	579
Eric #268	1997-029725	1	SW $\frac{1}{4}$ 20	1S	13E	348082	580
Eric #269	1997-029726	1	SW $\frac{1}{4}$ 20	1S	13E	348083	581
Eric #270	1997-029727	1	SE $\frac{1}{4}$ 20 & SW $\frac{1}{4}$ 20	1S	13E	348084	582
Eric #271	1997-029728	1	SE $\frac{1}{4}$ 20, SW $\frac{1}{4}$ 20, NW $\frac{1}{4}$ 29, NE $\frac{1}{4}$ 29	1S	13E	348085	583
Eric #272	1997-029729	1	SW $\frac{1}{4}$ 20&NW $\frac{1}{4}$ 29	1S	13E	348086	584
Eric #273 amended	1998-000721	11	SE $\frac{1}{4}$ 19&NE $\frac{1}{4}$ 30	1S	13E	348087	585
Eric #274	1997-029731	1	NE $\frac{1}{4}$ 20, NW $\frac{1}{4}$ 20, SW $\frac{1}{4}$ 17, SE $\frac{1}{4}$ 17	1S	13E	348088	586
Eric #275	1997-029732	1	NW $\frac{1}{4}$ 20 & SW $\frac{1}{4}$ 17	1S	13E	348089	587
Eric #276	1997-029733	1	NW $\frac{1}{4}$ 20 & SW $\frac{1}{4}$ 17	1S	13E	348090	588
Eric #277	1997-029734	1	NW $\frac{1}{4}$ 20 & SW $\frac{1}{4}$ 17	1S	13E	348091	589
Eric #278	1997-029735	1	NW $\frac{1}{4}$ 20 & SW $\frac{1}{4}$ 17	1S	13E	348092	590
Eric #280	1997-029736	1	SE $\frac{1}{4}$ 13 & NE $\frac{1}{4}$ 24	1S	13E	348093	591
Eric #281	1997-029737	1	SW $\frac{1}{4}$ 18&NW $\frac{1}{4}$ 19	1S	14E	348094	592
Eric #282	1997-029738	1	SW $\frac{1}{4}$ 18&NW $\frac{1}{4}$ 19	1S	14E	348095	593
Eric #283	1997-029739	1	SW $\frac{1}{4}$ 18&NW $\frac{1}{4}$ 19	1S	14E	348096	594
Eric #284	1997-029740	1	SW $\frac{1}{4}$ 18&NW $\frac{1}{4}$ 19	1S	14E	348097	595
Eric #285	1997-029741	1	SW $\frac{1}{4}$ 18, SE $\frac{1}{4}$ 15, NW $\frac{1}{4}$ 19, NE $\frac{1}{4}$ 19	1S	14E	348098	596
Eric #286	1997-029742	1	SE $\frac{1}{4}$ 18	1S	14E	348099	597
Eric #287	1997-029743	1	NE $\frac{1}{4}$ 24	1S	13E	348100	598
Eric #288	1997-029744	1	NE $\frac{1}{4}$ 24	1S	13E	348101	599
Eric #289	1997-029745	1	NE $\frac{1}{4}$ 24	1S	13E	348102	600
Eric #290	1997-029746	1	NE $\frac{1}{4}$ 24	1S	13E	348103	601
Eric #291	1997-029747	1	NE $\frac{1}{4}$ 24 & NW $\frac{1}{4}$ 24	1S	13E	348104	602
Eric #292	1997-029748	1	NW $\frac{1}{4}$ 24	1S	13E	348105	603
Eric #293	1997-029749	1	NW $\frac{1}{4}$ 24	1S	13E	348106	604
Eric #294	1997-029750	1	NW $\frac{1}{4}$ 24	1S	13E	348107	605
Eric #295	1997-029751	1	NW $\frac{1}{4}$ 24	1S	13E	348108	606
Eric #296	1997-029732	1	NE $\frac{1}{4}$ 19	1S	14E	348109	607
Eric #297	1997-029753	1	NE $\frac{1}{4}$ 19&S $\frac{1}{4}$ 19	1S	14E	348110	608
Eric #298	1997-029754	1	NE $\frac{1}{4}$ 19	1S	14E	348111	609
Eric #299	1997-029755	1	NE $\frac{1}{4}$ 19 & SE $\frac{1}{4}$ 19	1S	14E	348112	610
Eric #300	1997-029756	1	NE $\frac{1}{4}$ 19	1S	14E	348113	611
Eric #301	1997-029757	1	NE $\frac{1}{4}$ 19 & SE $\frac{1}{4}$ 19	1S	14E	348114	612
Eric #302	1997-029758	1	NW $\frac{1}{4}$ 19&NE $\frac{1}{4}$ 19	1S	14E	348115	613
Eric #303	1997-029759	1	NW $\frac{1}{4}$ 19 & NE $\frac{1}{4}$ 19 & SW $\frac{1}{4}$ 19 &	1S	14E	348116	614

Name of Claim	Book of	Page	G&SRB&M Section	Township	Range	AMC	
Eric #304	1997-029760	1	NW¼19	1S	14E	348117	615
Eric #305	1997-029761	1	NW¼19&SW¼19	1S	14E	348118	616
Eric #306	1997-029762	1	NW¼19	1S	14E	348119	617
Eric #307	1997-029763	1	NW1/419 & SW¼19	1S	14E	348120	618
Eric #308	1997-029764	1	NW¼19	1S	14E	348121	619
Eric #309	1997-029765	1	NW¼19&SW¼19	1S	14E	348122	620
Eric #310	1997-029766	1	NW¼19	1S	14E	348123	621
Eric #311	1997-029767	1	SE¼19	1S	14E	348124	622
Eric #312	1997-029768	1	SE¼19	1S	14E	348125	623
Eric #313	1997-029769	1	SE¼19	1S	14E	348126	624
Eric #314	1997-029770	1	SE¼19 & SW¼19	1S	14E	348127	625
Eric #315	1997-029771	1	SW¼19	1S	14E	348128	626
Eric #316	1997-029772	1	NE¼23 & NW¼24	1S	13E	348129	627
Eric #317	1997-029773	1	NE¼23 & SE¼23 & NW¼24 &	1S	13E	348130	628
Eric #318	1997-029774	1	SE¼23&SW¼24	1S	13E	348131	629
Eric #319	1997-029775	1	NE¼23 & SE¼23 & NW¼24 &	1S	13E	348132	630
Eric #320	1997-029776	1	SE¼23 & SW¼24	1S	13E	348133	631
Eric #321	1997-029777	1	NW¼24 & SW¼24	1S	13E	348134	632
Eric #322	1997-029778	1	SW¼24	1S	13E	348135	633
Eric #323	1997-029779	1	NW¼24&SW¼24	1S	13E	348136	634
Eric #324	1997-029780	1	SW¼24	1S	13E	348137	635
Eric #325	1997-029781	1	NW¼24&SW¼24	1S	13E	348138	636
Eric #326	1997-029782	1	SW¼24	1S	13E	348139	637
Eric #327	1997-029783	1	NW¼24 & NE¼24 & SW¼24 &	1S	13E	348140	638
Eric #328	1997-029784	1	SW¼24&SE¼24	1S	13E	348141	639
Eric #329	1997-029785	1	NE¼26	1S	13E	348142	640
Eric #330	1997-029786	1	NE¼26	1S	13E	348143	641
Eric #331	1997-029787	1	SE¼23 & NE¼26 & SW¼24 &	1S	13E	348144	642
Eric #332	1997-029788	1	NE¼26 & NW¼25	1S	13E	348145	643
Eric #333	1997-029789	1	SW¼24 & NW¼25	1S	13E	348146	644
Eric #334	1997-029790	1	NE¼26 & NW¼25	1S	13E	348147	645
Eric #335	1997-029791	1	SW¼24&NW¼25	1S	13E	348148	646
Eric #336	1997-029792	1	NW¼25	1S	13E	348149	647
Eric #337	1997-029793	1	SW¼24&NW¼25	1S	13E	348150	648
Eric #338	1997-029794	1	NW¼25	1S	13E	348151	649
Eric #339	1997-029795	1	SW¼24 & NW¼25	1S	13E	348152	650
Eric #340	1997-029796	1	NW¼25	1S	13E	348153	651
Eric #341	1997-029797	1	SW¼24 & SE¼24 & NW¼25 &	1S	13E	348154	652
Eric #342	1997-029798	1	NW¼25&NE¼25	1S	13E	348155	653
Eric #343	1997-029799	1	SE¼26	1S	13E	348156	654
Eric #344	1997-029800	1	NE¼26 & SE¼26	1S	13E	348157	655
Eric #345	1997-029801	1	SE¼26	1S	13E	348158	656
Eric #346	1997-029802	1	NE¼26 & SE¼26	1S	13E	348159	657
Eric #347	1997-029803	1	SE¼26 & SW¼25	1S	13E	348160	658
Eric #348	1997-029804	1	NE¼26 & SE¼26 & NW¼25 &	1S	13E	348161	659
Eric #349	1997-029805	1	NW¼25&SW¼25	1S	13E	348162	660
Eric #350	1997-029806	1	NE¼35	1S	13E	348163	661
Eric #351	1997-029807	1	NE¼35	1S	13E	348164	662
Eric #352	1997-029808	1	NE¼35 & SE¼35	1S	13E	348165	663
Eric #353	1997-029809	1	NE¼35 & SE¼35	1S	13E	348166	664
Eric #354	1997-029810	1	SE¼35	1S	13E	348167	665
Eric #355	1997-029811	1	NE¼35 & SE¼35	1S	13E	348168	666
Eric #356	1997-029812	1	NE¼35&SE¼35&SW¼35&SE¼35	1S	13E	348169	667
Eric #357	1997-029813	1	NW¼35 & SW¼35	1S	13E	348170	668
Eric #358	1997-029814	1	SW¼35&NW¼35	1S	13E	348171	669
Eric #359	1997-029815	1	NW¼35 & SW¼35	1S	13E	348172	670
Eric #360	1997-029816	1	NW¼35 & SW¼35	1S	13E	348173	671
Eric #361	1997-029817	1	SW¼35	1S	13E	348174	672
Eric #362	1997-029818	1	SW¼35	1S	13E	348175	673
Eric #363	1997-029819	1	SW¼35	1S	13E	348176	674
Legal Tender 1 amended	2003	12154	North West 1/4 Section 1	2S	12E	356884	675
Legal Tender 2 amended	2003	12155	North West 1/4 Section 1	2S	12E	356885	676

Name of Claim	Book of	Page	G&SRB&M Section	Township	Range	AMC	
Legal Tender 3 amended	2003	12156	South West 1/4 Section 1	2S	12E	356886	677
Legal Tender 4 amended	2003	12157	South West 1/4 Section 1	2S	12E	356887	678
Legal Tender 5 amended	2003	12158	North West 1/4 Section 1	2S	12E	356888	679
Legal Tender 6 amended	2003	12159	North West 1/4 Section 1	2S	12E	356889	680
Legal Tender 7 amended	2003	12160	North West 1/4 Section 1	2S	12E	356890	681
Legal Tender 8 amended	2003	12161	North West 1/4 Section 1	2S	12E	356891	682
Legal Tender 9 amended	2003	12162	South East 1/4 Section 1	2S	12E	356892	683
Legal Tender 10 amended	2003	12163	South East 1/4 Section 1	2S	12E	356893	684
Legal Tender 11 amended	2003	12164	North East 1/4 Section 1	2S	12E	356894	685
Legal Tender 12 amended	2003	12165	North East 1/4 Section 1	2S	12E	356895	686
Legal Tender 13 amended	2003	12066	South West 1/4 Section 6	2S	13E	356865	687
Legal Tender 14 amended	2003	12167	South West 1/4 Section 6	2S	13E	356866	688
Legal Tender 15 amended	2003	12168	South West 1/4 Section 6	2S	13E	356867	689
Legal Tender 16 amended	2003	12169	South East 1/4 Section 6	2S	13E	356896	690
Legal Tender 17 amended	2003	12170	North West 1/4 Section 6	2S	13E	356868	691
Legal Tender 18 amended	2003	12171	North West 1/4 Section 6	2S	13E	356869	692
Legal Tender 19 amended	2003	12172	South West 1/4 Section 32	1S	13E	356897	693
Legal Tender 20 amended	2003	12173	South East 1/4 Section 32	1S	13E	356870	694
Legal Tender 21 amended	2003	12174	South East 1/4 Section 33	1S	13E	356871	695
Legal Tender 22 amended	2003	12175	South East 1/4 Section 32	1S	13E	356872	696
Legal Tender 23	2002	69016	North West 1/4 Section 32	1S	13E	356933	697
Olga 1	2004	86442	NW 1/4 Section 28	1S	13E	362903	698
Olga 2	2004	86443	NW 1/4 Section 28	1S	13E	362904	699
Olga 3	2004	86444	NE 1/4 Section 29	1S	13E	362905	700
Olga 4	2004	86445	NE 1/4 Section 29	1S	13E	362906	701
Olga 5	2004	86446	SW 1/4 Section 27	1S	13E	362907	702
Olga 6	2004	86447	SW 1/4 Section 27	1S	13E	362908	703
Kay 1	1732	129-130	SW 1/4 SE 1/4 Section 21	1S	13E	312984	704
Kay 2	1732	131-132	SW 1/4 SE 1/4 Section 21	1S	13E	312985	705
Kay 3	1732	133-134	SW 1/4 SE 1/4 Section 21	1S	13E	312986	706
Kay 5	1732	137-138	NE 1/4 Section 34	1S	13E	312988	707
Kay 6	1732	139-140	NW 1/4 Section 22	1S	13E	312989	708
Kay 7	1732	141-142	NE 1/4 Section 34	1S	13E	312990	709
Kay 8	1732	143-144	NW 1/4 Section 22	1S	13E	312991	710
Kay 9	1732	145-146	NE 1/4 Section 34	1S	13E	312992	711
Kay 10	1762	147-148	NW 1/4 Section 22	1S	13E	312993	712
Kay 11	1732	149-150	NE 1/4 SE 1/4 Section 21	1S	13E	312994	713
Kay 12	1732	151-152	NW 1/4 SW 1/4 Section 22	1S	13E	312995	714
Kay 13	1732	153-154	SE 1/4 Section 34	1S	13E	312996	715
Kay 14	1732	155-156	SW 1/4 Section 22	1S	13E	312997	716
Kay 15A	2003	4012	SE 1/4 Section 34	1S	13E	357097	717
Kay 18	1732	163-164	NE 1/4 NW 1/4 Section 22	1S	13E	313000	718
Kay 19E	1732	165-166	NE 1/4 Section 22	1S	13E	313001	719
Kay 19W	1732	167-168	NE 1/4 Section 22	1S	13E	313002	720
Kay 20E	1732	169-170	NE 1/4 NW 1/4 Section 22	1S	13E	313003	721
Kay 20W	1732	171-172	NE 1/4 NW 1/4 Section 22	1S	13E	313004	722
Kay 21E	1732	173-174	NE 1/4 NW 1/4 Section 22	1S	13E	313005	723
Kay 21W	1732	175-176	NE 1/4 NW 1/4 Section 22	1S	13E	313006	724
Kay 22	1732	177-178	NE 1/4 NW 1/4 Section 22	1S	13E	313007	725
Kay 81	1732	179-180	NE 1/4 NW 1/4 Section 21	1S	13E	313008	726
Kay 82	1732	181-182	NW 1/4 Section 21	1S	13E	313009	727
Kay 83	1732	183-184	NE 1/4 NW 1/4 Section 21	1S	13E	313010	728
Kay 84	1732	185-186	NW 1/4 Section 21	1S	13E	313011	729
Kay 85	1732	187-188	NE 1/4 NW 1/4 Section 21	1S	13E	313012	730
Kay 86	1732	189-190	NW 1/4 Section 21	1S	13E	313013	731
Kay 87	1732	191-192	NE 1/4 NW 1/4 SW 1/4 SE 1/4 Sect 2	1S	13E	313014	732
Kay 88	1732	193-194	NW 1/4 SW 1/4 Section 21	1S	13E	313015	733
Kay 129	1732	195-196	NE 1/4 Section 20	1S	13E	313016	734
Kay 130	1732	197-198	NE 1/4 Section 20	1S	13E	313017	735
Kay 131	1732	199-200	NE 1/4 Section 20	1S	13E	313018	736
Kay 132	1732	201-202	NE 1/4 Section 20	1S	13E	313019	737
Kay 133	1732	203-204	NE 1/4 Section 20	1S	13E	313021	738

RECEIVED
B.L.M. AZ STATE OFFICE

Name of Claim	Book of	Page	G&SRB&M Section	Township	Range	AMC	
Kay 134	1732	205-206	NE 1/4 Section 20	1S	13E	313022	739
Kay 135	1732	207-208	NE 1/4 SE 1/4 Section 20	1S	13E	313023	740
Kay 136	1732	209-210	NE 1/4 SE 1/4 Section 20	1S	13E	313024	741
Kay 137	1732	211-212	SE 1/4 Section 20	1S	13E	313025	742
Kay 138	1732	213-214	SE 1/4 Section 20	1S	13E	313026	743
Kay 140A	2003	4013	SE 1/4 Section 20	1S	13E	357098	744
Kay 141	1732	215-216	SE 1/4 Section 20	1S	13E	313027	745
Kay 142	1732	217-218	SE 1/4 Section 20	1S	13E	313028	746
Kay 143	1732	219-220	SE 1/4 Section 20	1S	13E	313029	747
Kay 145	1732	221-222	SE 1/4 Section 20	1S	13E	313030	748
Kay 146	1732	223-224	SE 1/4 Section 20	1S	13E	313031	749
Kay 147	1732	225-226	SE 1/4 Section 20	1S	13E	313032	750
Kay 148	1732	227-228	SE 1/4 Section 20	1S	13E	313033	751
Kay 149	1732	229-230	SE 1/4 Section 20	1S	13E	313034	752
Kay 150	1732	231-232	SE 1/4 Section 20	1S	13E	313035	753
Kay 151	1753	767-768	NE 1/4 Section 29	1S	13E	315168	754
Kay 152	604	874	NW 1/4 Section 28	1S	13E	47117	755
LD No. 1 Amended	711	870	NE 1/4 Section 23	1S	13E	47272	756
LD No. 2 Amended	693	556	NE 1/4 SE 1/4 Section 23	1S	13E	47273	757
LD No. 3 Amended	688	870	SE 1/4 Section 23	1S	13E	47274	758
LD No. 4 Amended	693	558	NE 1/4 Section 26	1S	13E	47275	759
LD No. 5 Amended	693	559	NE 1/4 SE 1/4 Section 26	1S	13E	47276	760
LD No. 6 Amended	693	560	SE 1/4 Section 26	1S	13E	47277	761
LD No. 7 Amended	693	561	NE 1/4 Section 35	1S	13E	47278	762
LD No. 8 Amended	693	562	NE 1/4 Section 35	1S	13E	47279	763
LD No. 9 Amended	716	365	NE 1/4 Section 23	1S	13E	47280	764
Margaret 69	559	854	NE 1/4 NW1/4 Section 22	1S	13E	45754	765
Margaret 69 East	568	276	NE 1/4 NW1/4 Section 22	1S	13E	45755	766
Margaret 133	559	860	SW 1/4 section 14	1S	13E	45820	767
Margaret 135	559	862	SW 1/4 section 14	1S	13E	45823	768
Margaret 137	559	864	NW 1/4 Section 23	1S	13E	45826	769
Margaret 138 Amended	574	588	NE 1/4 Section 22	1S	13E	45827	770
Margaret 139	559	866	NW 1/4 Section 23	1S	13E	45828	771
Margaret 140 Amended	574	589	NE 1/4 Section 22	1S	13E	45829	772
Margaret 153	564	531	SW SE 1/4 Ssection 14	1S	13E	45842	773
Margaret 154	564	532	SW SE 1/4 Ssection 14	1S	13E	45843	774
Margaret 155	564	533	NE 1/4 NW 1/4 Section 23	1S	13E	45844	775
Margaret 156	564	534	NE 1/4 NW 1/4 Section 23	1S	13E	45845	776
Margaret 157	559	874	NE 1/4 NW1/4 Section 22	1S	13E	45846	777
Margaret 159	559	876	NE 1/4 NW1/4 Section 22	1S	13E	45849	778
Margaret 161	559	878	NE 1/4 NW1/4 Section 22	1S	13E	45852	779
Margaret 162	559	879	NW 1/4 Section 22	1S	13E	45853	780
Margaret 162 West	568	282	NW 1/4 Section 22	1S	13E	45854	781
Margaret 163	559	880	SW 1/4 SE 1/4 Section 22	1S	13E	45855	782
Margaret 164 West	568	283	SW 1/4 Section 22	1S	13E	45857	783
Margaret 164 Amended	583	785	SW 1/4 Section 22	1S	13E	45856	784
Margaret 165	559	882	SW 1/4 SE 1/4 Section 22	1S	13E	45858	785
Margaret 166	559	883	SW 1/4 Section 22	1S	13E	45859	786
Margaret 166 West	568	284	NW 1/4 Section 22	1S	13E	45860	787
Margaret 217	559	884	NW 1/4 Section 23	1S	13E	45901	788
Margaret 218	559	885	NE 1/4 Section 22	1S	13E	45902	789
Margaret 219	559	886	NW 1/4 Section 23	1S	13E	45903	790
Margaret 220	559	887	NE 1/4 Section 22	1S	13E	45904	791
Margaret 221	559	888	NW 1/4 Section 23	1S	13E	45905	792
Margaret 222	559	889	NE 1/4 Section 22	1S	13E	45906	793
Margaret 223	559	890	SW 1/4 SE 1/4 Section 22	1S	13E	45907	794
Margaret 224	559	891	SE 1/4 Section 22	1S	13E	45908	795
Margaret 225 Amended	583	784	SW 1/4 Section 23	1S	13E	45909	796
Margaret 226 Amended	574	603	SE 1/4 Section 22	1S	13E	45910	797
Margaret 227	564	535	NE 1/4 NW 1/4 Section 23	1S	13E	45911	798
Margaret 228	564	536	NE 1/4 NW 1/4 Section 23	1S	13E	45912	799
Margaret 229	564	537	NE 1/4 NW 1/4 Section 23	1S	13E	45913	800

Name of Claim	Book of	Page	G&SRB&M Section	Township	Range	AMC	
Margaret 230	564	538	SW 1/4 SE 1/4 Section 23	1S	13E	45914	801
Margaret 231	564	539	SW 1/4 SE 1/4 Section 23	1S	13E	45915	802
Margaret 233	559	894	SW 1/4 SE 1/4 Section 22	1S	13E	45916	803
Margaret 234	559	895	SW 1/4 Section 22	1S	13E	45917	804
Margaret 234 West	568	287	SW 1/4 Section 22	1S	13E	45918	805
Margaret 235	560	729	SW 1/4 SE 1/4 Section 22	1S	13E	45919	806
Margaret 236 Amended	574	604	SW 1/4 Section 22	1S	13E	45920	807
Margaret 237	560	731	SW 1/4 SE 1/4 Section 22	1S	13E	45921	808
Margaret 238	560	732	SW 1/4 Section 22	1S	13E	45922	809
Margaret 239	560	733	NE 1/4 NW 1/4 Section 27	1S	13E	45923	810
Margaret 240	560	734	NW 1/4 Section 27	1S	13E	45924	811
Margaret 241	560	735	NE 1/4 NW 1/4 Section 27	1S	13E	45925	812
Margaret 242 Amended	574	605	NW 1/4 Section 27	1S	13E	45926	813
Margaret 243	560	737	NE 1/4 NW 1/4 Section 27	1S	13E	45927	814
Margaret 244 Amended	574	606	NW 1/4 Section 27	1S	13E	45928	815
Margaret 245	560	739	NE 1/4 NW 1/4 Section 27	1S	13E	45929	816
Margaret 246	560	740	NW 1/4 Section 27	1S	13E	45930	817
Margaret 247	559	896	SW 1/4 Section 23	1S	13E	45931	818
Margaret 248 Amended	574	607	SE 1/4 Section 22	1S	13E	45932	819
Margaret 249	561	578	SW 1/4 Section 23	1S	13E	45933	820
Margaret 250	561	579	SE 1/4 Section 22	1S	13E	45934	821
Margaret 251	561	580	SW 1/4 Section 23	1S	13E	45935	822
Margaret 252	561	581	SE 1/4 Section 22	1S	13E	45936	823
Margaret 253	561	582	NW 1/4 Section 26	1S	13E	45937	824
Margaret 254	561	583	NE 1/4 Section 27	1S	13E	45938	825
Margaret 255	561	584	NW 1/4 Section 26	1S	13E	45939	826
Margaret 256	561	585	NE 1/4 Section 27	1S	13E	45940	827
Margaret 257	561	586	NW 1/4 Section 26	1S	13E	45941	828
Margaret 258	561	587	NE 1/4 Section 27	1S	13E	45942	829
Margaret 259	561	588	NW 1/4 Section 26	1S	13E	45943	830
Margaret 260	561	589	NE 1/4 Section 27	1S	13E	45944	831
Margaret 261	560	741	SW 1/4 SE 1/4 Section 27	1S	13E	45945	832
Margaret 262	560	742	SW 1/4 Section 27	1S	13E	45946	833
Margaret 263	560	743	SW 1/4 SE 1/4 Section 27	1S	13E	45947	834
Margaret 264	560	744	SW 1/4 Section 27	1S	13E	45948	835
Margaret 265	561	590	SW 1/4 Section 26	1S	13E	45949	836
Margaret 266	561	591	SE 1/4 Section 27	1S	13E	45950	837
Margaret 267	561	592	SW 1/4 Section 26	1S	13E	45951	838
Margaret 268	561	593	SE 1/4 Section 27	1S	13E	45952	839
Margaret 269	560	745	SW 1/4 SE 1/4 Section 27	1S	13E	45953	840
Margaret 270	560	746	SW 1/4 Section 27	1S	13E	45954	841
Margaret 271	560	747	SW 1/4 SE 1/4 Section 27	1S	13E	45955	842
Margaret 272	560	748	SW 1/4 Section 27	1S	13E	45956	843
Margaret 273	561	594	SW 1/4 Section 26	1S	13E	45957	844
Margaret 274	561	595	SE 1/4 Section 27	1S	13E	45958	845
Margaret 275	561	596	SW 1/4 Section 26	1S	13E	45959	846
Margaret 276	561	596	SE 1/4 Section 27	1S	13E	45960	847
Margaret 277	561	596	SW 1/4 SE 1/4 Section 26	1S	13E	45961	848
Margaret 278	561	597	SW 1/4 SE 1/4 Section 26	1S	13E	45962	849
Margaret 279	561	598	SW 1/4 SE 1/4 Section 26	1S	13E	45963	850
Margaret 280	561	599	SW 1/4 SE 1/4 Section 26	1S	13E	45964	851
Margaret 281	561	600	NE 1/4 NW 1/4 Section 26	1S	13E	45965	852
Margaret 282	561	603	NE 1/4 NW 1/4 Section 26	1S	13E	45966	853
Margaret 283	567	542	NE 1/4 NW 1/4 Section 26	1S	13E	45967	854
Margaret 284	567	543	NE 1/4 NW 1/4 Section 26	1S	13E	45968	855
Margaret 285	567	544	NW 1/4 SW 1/4 Section 23	1S	13E	45969	856
Margaret 286	567	545	SW 1/4 SE 1/4 Section 23	1S	13E	45970	857
Margaret 287	564	540	SW 1/4 SE 1/4 Section 23	1S	13E	45971	858
Margaret 305	565	739	NE 1/4 NW 1/4 Section 35	1S	13E	45985	859
Margaret 306	565	740	NW 1/4 Section 35	1S	13E	45986	860
Margaret 307	565	741	NE 1/4 NW 1/4 Section 35	1S	13E	45987	861
Margaret 308	565	742	NW 1/4 Section 35	1S	13E	45988	862

Name of Claim	Book of	Page	G&SRB&M Section	Township	Range	AMC	
Margaret 309	565	743	NE 1/4 NW 1/4 Section 35	1S	13E	45989	863
Margaret 310	565	744	NW 1/4 Section 35	1S	13E	45990	864
Margaret 311	565	745	NE 1/4 NW 1/4 Section 35	1S	13E	45991	865
Margaret 312	565	746	NW 1/4 Section 35	1S	13E	45992	866
Margaret 313	565	747	SE 1/4 Section 27	1S	13E	45993	867
Margaret 314	565	748	SW 1/4 SE 1/4 Section 27	1S	13E	45994	868
Margaret 315	565	749	NE 1/4 Section 34	1S	13E	45995	869
Margaret 316	565	750	NE 1/4 NW 1/4 Section 34	1S	13E	45996	870
Margaret 317	565	751	NE 1/4 Section 34	1S	13E	45997	871
Margaret 318	565	752	NE 1/4 NW 1/4 Section 34	1S	13E	45998	872
Margaret 319	565	753	NE 1/4 Section 34	1S	13E	45999	873
Margaret 320	565	754	NE 1/4 NW 1/4 Section 34	1S	13E	46000	874
Margaret 321	567	546	SW 1/4 Section 27	1S	13E	46001	875
Margaret 322	567	547	NW 1/4 Section 34	1S	13E	46002	876
Margaret 323	567	548	NW 1/4 Section 34	1S	13E	46003	877
Margaret 324	567	549	NW 1/4 Section 34	1S	13E	46004	878
Margaret 325	565	755	SW 1/4 Section 22	1S	13E	46005	879
Margaret 327	565	757	SW 1/4 Section 22	1S	13E	46007	880
Margaret 328	565	758	SE 1/4 Section 34	1S	13E	46008	881
Margaret 331 Amended	614	329	SW 1/4 Section 22	1S	13E	46011	882
Margaret 332 Amended	583	778	NE 1/4 Section 28	1S	13E	46012	883
Margaret 333	572	916	NW 1/4 Section 27	1S	13E	46013	884
Margaret 334	572	917	NE 1/4 Section 28	1S	13E	46014	885
Margaret 335 Amended	583	787	NE 1/4 Section 28	1S	13E	46015	886
Margaret 336	572	919	NE 1/4 NW 1/4 Section 28	1S	13E	46016	887
Rook No. 1	1771	262	NE 1/4 Section 23	1S	13E	316548	888
Rook No. 2	1771	263	NE 1/4 SE 1/4 Section 23	1S	13E	316549	889
Rook No. 3	1771	264	SE 1/4 Section 23	1S	13E	316550	890
Rook No. 4	1771	265	SE 1/4 Section 23	1S	13E	316551	891
Rook No. 5	1771	266	SE 1/4 Section 23	1S	13E	316552	892
Rook No. 6	1771	267	SE 1/4 Section 23	1S	13E	316553	893
Rook No. 7	1771	268	NE 1/4 Section 26	1S	13E	316554	894
Olga 11	2005	55415	NW 1/4 Section 34	1S	13E	365450	895
Olga 12	2005	55416	NW 1/4 Section 34	1S	13E	365451	896
Olga 13	2005	55417	NE 1/4 Section 34	1S	13E	365452	897
Olga 14	2005	55418	NE 1/4 Section 34	1S	13E	365453	898
Total							898

RECEIVED
B.L.M. AZ STATE OFFICE
2007 AUG 13 A.D. 14
PHOENIX, ARIZONA

August 8, 2007

United States Department of Interior
Bureau of Land Management
Records Section
222 North Central Avenue
Phoenix, Arizona 85011

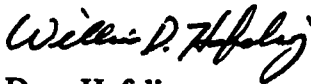
**NOTICE OF INTENT TO HOLD AND
ANNUAL CLAIM MAINTENANCE FEES for 2007/2008,
By SWIFT CURRENT LAND AND CATTLE LLC.**

To Whom It May Concern:

The Final Rule as published in the Federal Register implements provisions of the Interior Department and related agencies, Appropriations Act of 1993 (the "Act") that requires an annual rental fee of \$125.00 (from \$100.00 in 2003 and prior) for each unpatented mining claim and site located and held under the General Mining Law of 1872.

This will serve as notice that **Swift Current Land and Cattle LLC.**, whose address for purposes of this filing is, **P.O. Box 1944, Superior, Arizona 85273** intends to hold the mining claims and /or mill sites described in Exhibit A attached hereto for the assessment years 2007/2008, by payment of the annual claim maintenance fee of \$125.00 per claim or site. Payment of **\$5,125.00** is made herewith for such assessment year for each of the claims and sites. The name, BLM serial number, book and page or index number of recording of the location notice is official records of Pinal County, Arizona, of which are set forth in Exhibit A attached hereto and by this reference incorporated herein.

Sincerely,



Dave Hofeling
Financial Operations Officer
Swift Current Land and Cattle LLC.

Telephone 520-689-3305

Cc: file

RECEIVED
B.L.M. AZ STATE OFFICE
2007 AUG 13 A 10: 14
PHOENIX, ARIZONA

August 8, 2007

United States Department of Interior
Bureau of Land Management
Records Section
222 North Central Avenue
Phoenix, Arizona 85011

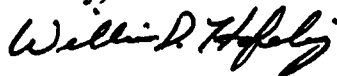
NOTICE OF INTENT TO HOLD AND
ANNUAL CLAIM MAINTENANCE FEES for 2007/2008,
By INTEGRITY LAND AND CATTLE LLC.

To Whom It May Concern:

The Final Rule as published in the Federal Register implements provisions of the Interior Department and related agencies, Appropriations Act of 1993 (the "Act") that requires an annual rental fee of \$125.00 (from \$100.00 in 2003 and prior) for each unpatented mining claim and site located and held under the General Mining Law of 1872.

This will serve as notice that **INTEGRITY Land and Cattle LLC.**, whose address for purposes of this filing is, **P.O. Box 1944, Superior, Arizona 85273** intends to hold the mining claims and /or mill sites described in Exhibit A attached hereto for the assessment years 2007/2008, by payment of the annual claim maintenance fee of \$125.00 per claim or site. Payment of **\$10,500.00** is made herewith for such assessment year for each of the claims and sites. The name, BLM serial number, book and page or index number of recording of the location notice is official records of Gila and Pinal Counties, Arizona, of which are set forth in Exhibit A attached hereto and by this reference incorporated herein.

Sincerely,



Dave Hofeling
Financial Operations Officer
INTEGRITY Land and Cattle LLC.

Telephone 520-689-3305

Cc: file

RECEIVED
BLM. AZ STATE OFFICE
2007 AUG 13 A 10: 14
PHOENIX, ARIZONA

INTEGRITY LAND AND CATTLE LLC.

The following described property consisting of unpatented mining claims situated in Pinal County, Arizona, and more particularly described:

PHOENIX, ARIZONA

2007 AUG 13 A 10: 14

RECEIVED
B.L.M. AZ STATE OFFICE

Notice of Intent to Hold the foregoing unpatented Lode Claims for 2007/2008:

Name of Claim	Book of Records	Page	G&SRB&M Section	Township	Range	AMC
Wiley Bill #1	2007	8407	NE1/4 Section 13	1 S	13 E	377139
Wiley Bill #2	2007	8408	SW1/4 Section 13	1 S	13 E	377140
Wiley Bill #3	2007	8409	SW1/4 Section 13	1 S	13 E	377141
Wiley Bill #4	2007	8410	SE1/4 Section 13	1 S	13 E	377142
Wiley Bill #5	2007	8411	SE1/4 Section 13	1 S	13 E	377143
Wiley Bill #6	2007	8412	SE1/4 Section 13	1 S	13 E	377144
Wiley Bill #7	2007	8413	SE1/4 Section 13	1 S	13 E	377145
Wiley Bill #8	2007	8414	SE1/4 & NE1/4 Section 13	1 S	13 E	377146
Wiley Bill #9	2007	8415	NE1/4 Section 13	1 S	13 E	377147
Wiley Bill #10	2007	8416	NE1/4 Section 13	1 S	13 E	377148
Wiley Bill #11	2007	8417	SE1/4 Section 13	1 S	13 E	377149
Wiley Bill #12	2007	8418	NE1/4 & SE1/4 Section 13	1 S	13 E	377150
Wiley Bill #13	2007	8419	SW1/4 Section 18	1 S	14 E	377151
Wiley Bill #14	2007	8420	NW1/4 & SW1/4 Section 18	1 S	14 E	377152
Wiley Bill #15	2007	8421	SW1/4 Section 18	1 S	14 E	377153
Wiley Bill #16	2007	8422	NW1/4 & SW1/4 Section 18	1 S	14 E	377154
Wiley Bill #17	2007	8423	SW1/4 Section 18	1 S	14 E	377155
Wiley Bill #18	2007	8424	NW1/4 & SW1/4 Section 18	1 S	14 E	377156
Wiley Bill #19	2007	8425	NW1/4 & SW1/4 Section 18	1 S	14 E	377157
Wiley Bill #21	2007	8426	NW1/4 Section 18	1 S	14 E	377158
Wiley Bill #22	2007	8427	NW1/4 Section 18	1 S	14 E	377159
Wiley Bill #23	2007	8428	NW1/4 Section 18	1 S	14 E	377160
Wiley Bill #24	2007	8429	NW1/4 Section 18	1 S	14 E	377161
Wiley Bill #25	2007	8430	SW1/4 Section 7	1 S	14 E	377162
Wiley Bill #26	2007	8431	SE1/4 Section 7	1 S	14 E	377163
Wiley Bill #27	2007	8432	SW1/4 Section 7	1 S	14 E	377164
Wiley Bill #28	2007	1030	SW1/4 Section 18	1 S	14 E	377165
Wiley Bill #29	2007	1031	NE1/4 Section 18	1 S	14 E	377166
Wiley Bill #30	2007	1032	SE1/4 Section 7	1 S	14 E	377167

1
2
3
4
5
6
7
8
9
10
11
12
13
14
15
16
17
18
19
20
21
22
23
24
25
26
27
28
29

Wiley Bill #1	2007	8407	NE1/4 Section 13	1 S	13 E	377139
Wiley Bill #31	2007	1033	SE1/4 Section 7	1 S	14 E	377168
Wiley Bill #32	2007	1034	SE1/4 Section 7	1 S	14 E	377169
Wiley Bill #33	2007	1035	SE1/4 Section 7	1 S	14 E	377170
Wiley Bill #34	2007	1036	SE1/4 Section 7	1 S	14 E	377171
Wiley Bill #35	2007	1037	SE1/4 Section 7	1 S	14 E	377172
Wiley Bill #36	2007	1038	SE1/4 Section 7	1 S	14 E	377173
Wiley Bill #37	2007	1039	SE1/4 Section 7	1 S	14 E	377174
Wiley Bill #38	2007	1040	SE1/4 Section 7	1 S	14 E	377175
Wiley Bill #39	2007	1041	NE1/4 Section 7	1 S	14 E	377176
Wiley Bill #40	2007	1042	NE1/4 Section 7	1 S	14 E	377177
Wiley Bill #41	2007	1043	NE1/4 Section 7	1 S	14 E	377178
Wiley Bill #42	2007	1044	NE1/4 Section 7	1 S	14 E	377179
Wiley Bill #43	2007	1045	NE1/4 Section 7	1 S	14 E	377180
Wiley Bill #44	2007	1046	NE1/4 Section 7	1 S	14 E	377181
Wiley Bill #45	2007	1047	NE1/4 Section 7	1 S	14 E	377182
Wiley Bill #46	2007	1048	NE1/4 Section 7	1 S	14 E	377183
Wiley Bill #47	2007	1049	SW1/4 Section 8	1 S	14 E	377184
Wiley Bill #48	2007	1050	SW1/4 Section 8	1 S	14 E	377185
Wiley Bill #49	2007	1051	SW1/4 Section 8	1 S	14 E	377186
Wiley Bill #50	2007	1052	SW1/4 Section 8	1 S	14 E	377187
Wiley Bill #51	2007	1053	SW1/4 Section 8	1 S	14 E	377188
Wiley Bill #52	2007	1054	NW1/4 Section 8	1 S	14 E	377189
Wiley Bill #53	2007	1055	NW1/4 Section 8	1 S	14 E	377190
Wiley Bill #54	2007	1056	NW1/4 Section 8	1 S	14 E	377191
Wiley Bill #55	2007	1057	NW1/4 Section 8	1 S	14 E	377192
Wiley Bill #56	2007	1058	NW1/4 Section 8	1 S	14 E	377193
Wiley Bill #57	2007	1059	NW1/4 Section 8	1 S	14 E	377194
Wiley Bill #58	2007	1060	NW1/4 Section 8	1 S	14 E	377195
Wiley Bill #59	2007	1061	NW1/4 Section 8	1 S	14 E	377196
Wiley Bill #60	2007	1062	SW1/4 Section 5	1 S	14 E	377197
Wiley Bill #61	2007	1063	SW1/4 Section 5	1 S	14 E	377198
Wiley Bill #62	2007	1064	SW1/4 Section 5	1 S	14 E	377199
Wiley Bill #63	2007	1065	SW1/4 Section 5	1 S	14 E	377200
Wiley Bill #64	2007	1066	SW1/4 Section 5	1 S	14 E	377201
Wiley Bill #65	2007	1067	SW1/4 Section 5	1 S	14 E	377202
Wiley Bill #66	2007	1068	SW1/4 Section 5	1 S	14 E	377203
Wiley Bill #67	2007	1069	SE1/4 Section 5	1 S	14 E	377204
Wiley Bill #68	2007	1070	SE1/4 Section 5	1 S	14 E	377205
Wiley Bill #69	2007	1071	SE1/4 Section 5	1 S	14 E	377206
Wiley Bill #70	2007	1072	SE1/4 Section 5	1 S	14 E	377207
Wiley Bill #71	2007	1073	SE1/4 Section 5	1 S	14 E	377208
Wiley Bill #72	2007	8433	SE1/4 Section 13	1 S	13 E	377209
Wiley Bill #74	2007	1074	SE1/4 Section 32	1 N	14 E	377210
Wiley Bill #75	2007	1075	SE1/4 Section 32	1 N	14 E	377211
Wiley Bill #76	2007	1076	SE1/4 Section 32	1 N	14 E	377212
Wiley Bill #77	2007	1077	NE1/4 Section 32	1 N	14 E	377213

1
30
31
32
33
34
35
36
37
38
39
40
41
42
43
44
45
46
47
48
49
50
51
52
53
54
55
56
57
58
59
60
61
62
63
64
65
66
67
68
69
70
71
72
73
74
75
76
77

RECEIVED
B.L.M. AZ STATE OFFICE

Wiley Bill #1	2007	8407	NE1/4 Section 13	1 S	13 E	377139
Wiley Bill #78	2007	1078	NE1/4 Section 32	1 N	14 E	377214
Wiley Bill #79	2007	1079	NE1/4 Section 32	1 N	14 E	377215
Wiley Bill #80	2007	1080	SW1/4 Section 28	1 N	14 E	377216
Wiley Bill #81	2007	1081	SW1/4 Section 28	1 N	14 E	377217
Wiley Bill #82	2007	1082	SW1/4 Section 28	1 N	14 E	377218
Wiley Bill #83	2007	1083	SW1/4 Section 28	1 N	14 E	377219
Wiley Bill #84	2007	1084	SW1/4 Section 28	1 N	14 E	377220
Wiley Bill #85	2007	1085	SW1/4 Section 28	1 N	14 E	377221
Wiley Bill #86	2007	1086	SW1/4 Section 28	1 N	14 E	377222

1
76
77
78
79
80
81
82
83
84

RECEIVED
B.L.M. AZ STATE OFFICE
2007 AUG 13 A 10 14
PHOENIX, ARIZONA

United States Department of the Interior
Bureau of Land Management
 BUSINESS & SUPPORT SVCS DIV
 ONE N CENTRAL AVE SUITE 800
 PHOENIX, AZ 85004 -4427
 Phone: (602) 417-9200

Receipt

No: 1542107

Transaction #: 1593460		ENTERED INTO COMPUTER
Date of Transaction: 08/13/2007		
CUSTOMER:	RESOLUTION COPPER MINING 102 W MAGMA HEIGHTS SUPERIOR, AZ 85273	AUG 16 2007 JB <u>VERIFIED</u>

LINE #	QTY	DESCRIPTION	REMARKS	UNIT PRICE	TOTAL
1	1.00	LOCATABLE MINERALS / MINING CLAIMS- NOT NEW-UNADJUD, ONE AUTH NO. ONLY / MINING CLAIM MONEY RECEIVED (455) CASES: AMC366559/\$131750.00	MAINT 1008/1054	- n/a -	131750.00
TOTAL:					\$131,750.00

PAYMENT INFORMATION			
1	AMOUNT:	\$131,750.00	POSTMARKED: N/A
	TYPE:	CHECK	RECEIVED: 08/13/2007
	CHECK NO:	0000006923	
	NAME:	RESOLUTION COPPER MINING 102 W MAGMA HEIGHTS SUPERIOR AZ 85273	

REMARKS

This receipt was generated by the automated BLM Collections and Billing System and is a paper representation of a portion of the official electronic record contained therein.



"Daniel MEAD"
<MEAD_32@msn.com>
08/16/2007 09:54 AM

To <pauline_brown@blm.gov>
cc
bcc
Subject Claim revisions

Pauline: Please see the attached. The changes were made for Resolution Copper Company (Juno Claims). The changes were made for BHP Copper Inc. Pinto Valley claims. The other companies I do filings for are:

- Resolution Copper Mining LLC
- Swift Current Land and Cattle LLC
- Integrity Land and Cattle LLC
- Resolution Copper Company

- BHP Copper Pinto Valley Operations
- BHP Copper San Manuel Operations
- BHP Minerals service Company

I will put all of the claims in their right order for next years filing. I really appreciate you finding the errors and letting us know so we can make changes.

My Phone number is 520-419-2622



Thanks again, Dan 8-8-07 RCC CLAIM ONLY.xls 7-21-07Final in excel Pinto Valley claims.xls

NOTICE OF INTENT TO HOLD
for filings years 2007/2008
RESOLUTION COPPER COMPANY

THE FOLLOWING DESCRIBED PORPerty CONSISTING OF UNPATENTED MINING CLAIMS SITUATED IN PINAL AND GILA COUNTIES, ARIZONA AND MORE PARTICULARLY DESCRIBED AS FOLLOWS:

Claim	Book	Page	Legal description	Township Range		AMC	
JUNO 1	2005	88490	SE 1/4Section 23	1 N	13E	366558	1
JUNO 2	2005	88491	NE 1/4 Section 23	1N	13E	366559	2
JUNO 3	2005	88492	NE 1/4 Section 23	1N	13E	366560	3
JUNO 4	2005	88493	SE 1/4 Section 23	1N	13E	366561	4
JUNO 5	2005	88494	SE 1/4 Section 23	1N	13E	366562	5
JUNO 6	2005	88495	SE 1/4 Section 23	1N	13E	366563	6
JUNO 7	2005	88496	SE 1/4 Section 24	1N	13E	366564	7
JUNO 8	2005	88497	SE 1/4 Section 23	1N	13E	366565	8
JUNO 9	2005	88498	SW 1/4 Section 24	1N	13E	366566	9
JUNO 10	2005	88499	SW 1/4 Section 24	1N	13E	366567	10
JUNO 11	2005	88500	SW 1/4 Section 24	1N	13E	366568	11
JUNO 12	2005	88501	SW 1/4 Section 24	1N	13E	366569	12
JUNO 13	2005	88502	SW 1/4 Section 24	1N	13E	366570	13
JUNO 16	2005	88503	NW 1/4 Section 25	1N	13E	366571	14
Raptor # 1	2006	135862	SW 1/4 Section 12	1S	13E	374059	15
Raptor # 2	2006	135863	SW 1/4 Section13	1S	13E	374060	16
Raptor # 3	2006	135864	NE 1/4 Section 12	1S	13E	374061	17
Raptor # 4	2006	135865	NE 1/4 Section 13	1S	13E	374062	18
Raptor # 5	2006	135866	SE 1/4 Section 2	1S	13E	374063	19
Raptor # 6	2006	135867	SE 1/4 Section 2	1S	13E	374064	20
Raptor # 7	2006	135868	NE 1/4 Section 2	1S	13E	374065	21
Richard 1	2007	91252	NW 1/4 Section 34	1S	12E	384892	22
Richard 2	2007	91253	NW 1/4 Section 34	1S	12E	384893	23
Richard 3	2007	91254	NW 1/4 Section 34	1S	12E	384894	24
Richard 4	2007	91255	NW 1/4 Section 34	1S	12E	384895	25
Richard 5	2007	91256	NW 1/4 Section 34	1S	12E	384896	26
Richard 6	2007	91257	SW 1/4 Section 34	1S	12E	384897	27
Richard 7	2007	91258	SW 1/4 Section 34	1S	12E	384898	28
Richard 8	2007	91259	SW 1/4 Section 34	1S	12E	384899	29
Richard 9	2007	91260	SW 1/4 Section 34	1S	12E	384900	30
Richard 10	2007	91261	SW 1/4 Section 34	1S	12E	384901	31

Was left off the first spreadsheet

Total Claims:

31

LEAD FILE NUMBERS:

AMC 45684	316548	356180	359395
46919	347702	356865	362903
60069	348024	356884	365450
312984	355456	356933	
315168	355529	357097	

TRANSACTION DATE: 08/14/2006

AMOUNT PAID: 112,250.⁰⁰ 898 claims

RECEIPT NUMBER: 1333739

CODE NUMBER: 582

LEAD AMC SERIAL NUMBER	AMC SERIAL NUMBER(S)	NUMBER OF CLAIM(S)	AMOUNT PAID
AMC 45684	AMC 45754 - 45755	2	250
"	45820	1	125
"	45823	1	125
"	45826 - 45829	4	500
"	45842 - 45846	5	625
"	45849	1	125
"	45852 - 45860	9	1125
"	45901 - 45971	71	8875
"	45985 - 46005	21	2625
"	46007 - 46008	2	250
"	46011 - 46016	6	750
46919	47217	1	125
"	47272 - 47280	9	1125
60069	60069	1	125
"	60083 - 60126	44	5500
"	60129 - 60133	5	625
"	60136	1	125
GRAND TOTAL(S):		page: 1 Total	184 \$ 23000

DATE ENTERED INTO COMPUTER: AUG 22 2006

INITIALS: pb

Continuation:

LEAD AMC SERIAL NUMBER	AMC SERIAL NUMBER(S)	NUMBER OF CLAIM(S)	AMOUNT PAID
60069	60141 - 60166	26	3250
"	60168 - 60185	18	2250
"	60187 - 60193	7	875
"	60195 - 60201	7	875
"	60203 - 60216	14	1750
"	60218 - 60231	14	1750
"	60238 - 60239	2	250
"	60244 - 60286	43	5375
"	60288 - 60316	29	3625
"	60362 - 60367	6	750
"	60389 - 60392	4	500
"	60394 - 60409	16	2000
"	60433 - 60443	11	1375
"	60452 - 60453	2	250
312984	312984 - 312986	3	375
"	312988 - 312997	10	1250
"	313001 - 313035	35	4375
315168	315168	1	125
316548	316548 - 316554	7	875
347702	347702 - 347908	207	25875
348024	348024 - 348176	153	19125
355456	355456 - 355477	22	2750
355529	355529 - 355536	8	1000
356180	356180 - 356203	24	3000
356865	356865 - 356872	8	1000
356884	356884 - 356897	14	1750
356933	356933	1	125
GRAND TOTAL(S):		692	\$ 86500

United States Department of the Interior
Bureau of Land Management
 BUSINESS & SUPPORT SVCS DIV
 ONE N CENTRAL AVE
 PHOENIX, AZ 85004 -2203
 Phone: (602) 417-9200

Receipt

No: 1333739


Transaction #: 1378819	ENTERED INTO COMPUTER AUG 22 2006 <i>FB</i>
Date of Transaction: 08/14/2006	
CUSTOMER:	RESOLUTION COPPER MINING LLC 2525 E ARIZONA BILTMORE CIR STE C-135 PHOENIX, AZ 85016

LINE #	QTY	DESCRIPTION	REMARKS	UNIT PRICE	TOTAL
1	1.00	LOCATABLE MINERALS / MINING CLAIMS-NOT NEW-UNADJUD, ONE AUTH NO. ONLY / MINING CLAIM MONEY RECEIVED (455) CASES: AMC60069/\$112250.00	MAINT 2007/898	- n/a -	112250.00
TOTAL:					\$112,250.00

PAYMENT INFORMATION			
1	AMOUNT:	\$112,250.00	POSTMARKED: N/A
	TYPE:	CHECK	RECEIVED: 08/14/2006
	CHECK NO:	5227	
	NAME:	RESOLUTION COPPER MINING LLC 2525 E ARIZONA BILTMORE CIR STE C-135 PHOENIX AZ 85016	

REMARKS

This receipt was generated by the automated BLM Collections and Billing System and is a paper representation of a portion of the official electronic record contained therein.



Resolution Copper Mining

102 Magma Heights
PO Box 1944
Superior, AZ 85273
Tel: (520) 689-9374
Fax: (520) 689-9304

August 9th, 2006

United States Department of Interior
BUREAU OF LAND MANAGEMENT
Arizona State Office
Records Section
One North Central
Suite 800
Phoenix, Arizona 85004


NOTICE OF INTENT TO HOLD
ANNUAL CLAIM MAINTENANCE FEES for 2006/2007,
By RESOLUTION COPPER MINING LLC.

To Whom It May Concern:

The Final Rule as published in the Federal Register implements provisions of the Interior Department and related agencies, Appropriations Act of 1993 (the "Act") that requires an annual rental fee of \$125.00 for each unpatented mining claim and site located and held under the General Mining Law of 1872.

This will serve as notice that **RESOLUTION COPPER MINING LLC.**, a Delaware Corporation, whose address for purposes of this filing is **105 Magma Heights, Superior, Arizona 85273** intends to hold the mining claims and /or mill sites described in **Exhibit A** attached hereto for the assessment years 2006/2007, by payment of the annual claim maintenance fee of \$125.00 per claim or site. Payment of **\$112,250.00** is made herewith for such assessment year for each of the unpatented lode claims and sites. The name, BLM serial number, book and page or index number of recording of the location notice is official records of Pinal County, Arizona, of which are set forth in **Exhibit A** attached hereto and by this reference incorporated herein.

Sincerely,


John Rickus
President
RESOLUTION COPPER COMPANY
Manager
RESOLUTION COPPER MINING LLC.

Telephone 520-689-9374

RECEIVED
B.L.M. AZ STATE OFFICE
2006 AUG 14 P 12: 21
PHOENIX, ARIZONA

Exhibit A

The following described property consisting of unpatented mining claims situated in Pinal County, Arizona, and more particularly described as follows:

NOTICE OF INTENT TO HOLD the foregoing unpatented lode claims.

For the year 2006/2007

Resolution Copper Mining LLC

Name of Claim	Book of Records	Page	G&SRB&M Section	Township	Range	AMC
Red Brick 1 (Placer)		38	262 NW1/4 4	2S	12E	60069
Apex amended		41	72 SW1/4 25	1S	12E	60083
Ash No. 1		40	272	1S	12E	60084
Ash No. 6		40	276 NE1/4NWV1/4 29	1S	13E	60085
Ash No. 8		40	278 NE1/4SE1/4SW1/4NW1/4 30	1S	13E	60086
Ash No. 9		40	279 NE1/4SE1/4 25	1S	12E	60087
Ash No. 10		40	280 NE1/4SE1/4 25	1S	12E	60088
Ash No. 11		40	281 NE1/4 25	1S	12E	60089
Ash No. 12		40	282 NE1/4 25, NW1/4 30	1S	12E	60090
Ash No. 13		40	283 NW1/4NE1/4 30, NW1/4 29	1S	13E	60091
Ash No. 14		40	284 NW1/4 29	1S	13E	60092
Ash No. 15		40	285 NW1/4NE1/4 29	1S	13E	60093
Ash No. 16 amended		42	179 NW1/4NE1/4SE1/4SW1/4 25	1S	12E	60094
Ash No. 17	Dkt362	255	NE1/4 29	1S	13E	60095
Ash No. 18	Dkt362	256	NW1/4NE1/4 29	1S	13E	60096
Ash No. 19	Dkt362	257	NW1/4 29	1S	13E	60097
Ash No. 20	Dkt362	258	NW1/4 29	1S	13E	60098
Ash No. 21	Dkt362	259	NW1/4 29	1S	13E	60099
Ash No. 22	Dkt362	260	NW1/4NE1/4 30	1S	13E	60100
Ash No. 23	Dkt362	261	NE1/4 30	1S	13E	60101
Ash No. 24	Dkt362	262	NW1/4NE1/4 30	1S	13E	60102
Ash No. 25	Dkt362	263	NW1/4 30	1S	13E	60103
Ash No. 26	Dkt362	264	NE1/4 25	1S	12E	60104
Ash No. 27	Dkt362	265	NE1/4 25	1S	12E	60105
Ash No. 28	Dkt362	266	NE1/4 25	1S	12E	60106
Ash No. 29	Dkt362	267	NW1/4NE1/4 25	1S	12E	60107
Russ No. 8	Dkt687	360	NW1/4 25	1S	12E	60108
Russ No. 9	Dkt687	361	NW1/4 25	1S	12E	60109
Russ No. 10	Dkt687	362	NW1/4 25	1S	12E	60110
Russ No. 11	Dkt687	363	NW1/4 25	1S	12E	60111
Russ No. 12	Dkt687	364	NW1/4NE1/4 25	1S	12E	60112
Russ No. 13	Dkt687	365	NE1/4 26, SE1/4 23	1S	12E	60113
Russ No. 14	Dkt687	366	NE1/4 26, SE1/4 23	1S	12E	60114
Russ No. 15	Dkt687	367	NW1/4 25, NE1/4 26, SE1/4 23, SW1/4 24	1S	12E	60115
Russ No. 16	Dkt687	368	NW1/4 25, SW1/4 24	1S	12E	60116
Russ No. 17A	Dkt693	225	NW1/4 25, SW1/4 24	1S	12E	60117
Russ No. 18A	Dkt693	226	NW1/4 25, SW1/4 24	1S	12E	60118
Russ No. 19A	Dkt693	227	NW1/4 25, SW1/4 24	1S	12E	60119
Russ No. 20A	Dkt693	228	SE1/4SW1/4 24, NW1/4NE1/4 25	1S	12E	60120
Russ No. 21	Dkt687	373	SE1/4 24, NE1/4 25	1S	12E	60121
Russ No. 22	Dkt687	374	SE1/4 24, NE1/4 25	1S	12E	60122
Russ No. 23	Dkt687	375	SE1/4 24, NE1/4 25	1S	12E	60123
Russ No. 24	Dkt687	376	SE1/4 24, NE1/4 25	1S	12E	60124
Black Foot No. 1	F	351	SW1/4SE1/4 25	1S	12E	60125
Black Rock No. 1 amended	41	73	SW1/4 25	1S	12E	60201
Hard Rock N. 8	H	461	SE1/4 36	1S	12E	60126
Dan 6	2002	873	SE1/4SW1/4 36	1S	12E	336185
Dan 7	2002	874	SE1/4SW1/4 36	1S	12E	336186
Hard Rock No. 13	39	43	SE1/4 36	1S	12E	60129
Hard Rock No. 14	39	44	SE1/4 36	1S	12E	60130
Monarch No. 1	F	354	SE1/4SW1/4 36	1S	12E	60131
Nadene amended	41	75	SE1/4 36	1S	12E	60132
Nadene No. 1 amended	41	74	SE1/4 36	1S	12E	60133
Oak No. 9	34	69	NW1/4SE1/4SW1/4 31, SW1/4NW1/4 32	1S	13E	60136
Oak No. 18	34	391	SW1/4 32	1S	13E	60141
Oak No. 19	34	392	SW1/4 32	1S	13E	60142
Oak No. 20 amended	2002	66912	SW1/4, 32	1S	13E	60143
Oak No. 21	34	394	SW1/4 32, SE1/4SW1/4 31	1S	13E	60144
Oak No. 22	34	395	SW1/4 32, SE1/4SW1/4 31	1S	13E	60145
Oak No. 23	34	396	SW1/4 32, SE1/4SW1/4 31	1S	13E	60146
Oak No. 24	34	397	SW1/4 32	1S	12E	60147

1
2
3
4
5
6
7
8
9
10
11
12
13
14
15
16
17
18
19
20
21
22
23
24
25
26
27
28
29
30
31
32
33
34
35
36
37
38
39
40
41
42
43
44
45
46
47
48
49
50
51
52
53
54
55
56
57
58
59
60
61

RECEIVED
PINAL COUNTY
ARIZONA
STATE OFFICE

Exhibit A

Name of Claim	Book of Records	Page	G&SRB&M Section	Township	Range	AMC
Oak No. 25	34	398	SE1/436	1S	12E	60148
Oak No. 26	34	399	SE1/436	1S	12E	60149
Oak No. 27	34	400	SE1/436	1S	12E	60150
Pine No. 1	Dkt717	441	NW1/4SW1/436	1S	12E	60151
Pine No. 2	Dkt717	442	NW1/4NE1/4SE1/4SW1/436	1S	12E	60152
Pine No. 3	Dkt717	443	NE1/4SE1/436	1S	12E	60153
Pine No. 4	Dkt717	444	NE1/4SE1/436	1S	12E	60154
Pine No. 5	Dkt717	445	NE1/4SE1/436	1S	12E	60155
Pine No. 6	Dkt717	446	NE1/4SE1/436	1S	12E	60156
Pine No. 7	Dkt717	447	NE1/4SE1/436	1S	12E	60157
Pine No. 8	Dkt717	448	NE1/436	1S	12E	60158
Pine No. 9	Dkt717	449	NE1/436	1S	12E	60159
Oak No. 33	Dkt198	499	NE1/429	1S	13E	60160
Oak No. 34	Dkt198	500	NE1/429	1S	13E	60161
Oak No. 35	Dkt198	501	NE1/429,NW1/428	1S	13E	60162
Oak No. 36	Dkt198	502	NW1/428	1S	13E	60163
Oak No. 37	Dkt198	503	NW1/428	1S	13E	60164
Oak No. 38 amended	2001	30896	NW1/4SW1/428	1S	13E	60165
Oak No. 38A	2001	30897	SW1/428	1S	13E	355530
Oak No. 39A	2001	30890	SW1/428	1S	13E	355531
Oak No. 40A	2001	30892	SE1/429	1S	13E	355532
Oak No. 41A	2001	30894	SE1/429	1S	13E	355533
Oak No. 39 amended	2001	30889	NW1/4SW1/428	1S	13E	60166
Gladiator No. 9	2004	2363	NW1/4SW1/428,NE1/4SE1/429	1S	13E	359404
Oak No. 41 amended	2001	30893	NE1/4SE1/429	1S	13E	60168
Oak No. 42 Amended	2001	30895	NE1/4SE1/429	1S	13E	60169
Oak No. 43	Dkt198	509	SE1/429NE1/432	1S	13E	60170
Oak No. 44	Dkt198	510	NE1/432	1S	13E	60171
Palace No. 1 amended	41	71	NW1/4SW1/425	1S	12E	60172
Ace amended	2002	66913	NE1/4, 1	2S	12E	60173
Ace 1	Dkt42	525	NE1/41	2S	12E	60174
Ace 2	Dkt42	526	NE1/41	2S	12E	60175
Ace 3	Dkt42	527	NE1/4SE1/41	2S	12E	60176
Ace 4	Dkt42	528	NE1/4SE1/41	2S	12E	60177
Ace 5	Dkt42	529	NE1/4SE1/41	2S	12E	60178
Ace 6	Dkt42	530	SE1/41	2S	12E	60179
Alto amended	2002	66914	NW1/4, 1	2S	12E	60180
Alto No. 1 amended	2002	66915	NW1/4, 1	2S	12E	60181
Alto No. 2 amended	2002	66916	NW1/41	2S	12E	60182
Alto No. 3 amended	2002	66917	NW1/41	2S	12E	60183
Alto No. 4	39	615	NW1/4SW1/41	2S	12E	60184
Alto No. 5	39	616	SW1/41	2S	12E	60185
Alto No. 7	39	618	NW1/4NE1/4SE1/4SW1/41	2S	12E	60187
Alto No. 8 amended	2002	66918	NW1/4, 1	2S	12E	60188
Alto No. 9 amended	2002	66919	NW1/4, 1	2S	12E	60189
Alto No. 10 amended	2002	66920	NW1/4, 1	2S	12E	60190
Alto No. 11	39	622	NW1/4NE1/41	2S	12E	60191
Arizona	39	396	SW1/42,NWV1/411	2S	12E	60192
Big Ledge amended	41	190	NE1/4SE1/42	2S	12E	60193
Dan 1	2002	868	SE1/4 3	2S	12E	356180
Wes No. 1	Dkt711	280	NW1/426	1S	12E	60195
Wes No.2	Dkt711	281	NW1/4NE1/426	1S	12E	60196
Brooklyn amended # 2	40	36	SE1/42	2S	12E	60197
Chicago amended	39	399	SW1/42	2S	12E	60198
Gardner amended #2	46	20	NW1/4SW1/42,NE1/4SE1/43	2S	12E	60199
Gussie amended	34	184	NW1/4SW1/42	2S	12E	60200
Hard Rock No. 2 amended	41	193	NE1/42	2S	12E	60203
Hard Rock No. 6	H	457	SW1/41,NE1/4SE1/42	2S	12E	60204
Hard Rock No. 7	H	460	NE1/42	2S	12E	60205
Hard Rock No. 11	36	60	NW1/4SW1/41,NE1/4SE1/42	2S	12E	60206
Hard Rock No. 12	36	61	NE1/42,NW1/41	2S	12E	60207
Horn Silver amended	41	191	NE1/42	2S	12E	60208
Horn Silver No. 1 amended	41	195	NE1/42	2S	12E	60209
Jane	41	192	NE1/42	2S	12E	60210

62
63
64
65
66
67
68
69
70
71
72
73
74
75
76
77
78
79
80
81
82
83
84
85
86
87
88
89
90
91
92
93
94
95
96
97
98
99
100
101
102
103
104
105
106
107
108
109
110
111
112
113
114
115
116
117
118
119
120
121
122
123
124
125

Exhibit A

Name of Claim	Book of Records	Page	G&SRB&M Section	Township	Range	AMC	
Johnnie (Little) amended	34	185	NW1/42,NE1/4 3	2S	12E	60211	126
Katie amended	246	21	NW1/42,NE1/4 3	2S	12E	60212	127
Legal-Tender amend #2	41	189	NE1/4NW1/4 2	2S	12E	60213	128
Libbie amended #2	34	186	SW1/4 2	2S	12E	60214	129
Libbie (No.1 amended	34	187	SW1/4 2	2S	12E	60215	130
Libbie No. 2 amended	34	188	SW1/4 2	2S	12E	60216	131
Dan 24	2002	891	NW1/4NE1/4 2	2S	12E	356203	132
Maggie	39	397	NW1/4 2	2S	12E	60218	133
Michigan amended	39	400	SW1/4 2	2S	12E	60219	134
New York amended #2	40	35	SE1/4 2	2S	12E	60220	135
Rube amended	34	189	SW1/4 2	2S	12E	60221	136
Ruby amended #2	34	190	NW1/4SW1/4 2	2S	12E	60222	137
Sallie	34	195	NW1/42,NE1/4 3	2S	12E	60223	138
Apache Leap	26	353	SW1/41,SE1/4 2	2S	12E	60224	139
Cobre Verde	39	213	NW1/4NE1/4 11	2S	12E	60225	140
Cobre Verde No.1 amended	1/AM/MI	252	NW1/4NE1/4 11	2S	12E	60226	141
Connecting Link amended 2	1/AM/MI	313	SW1/41,NW1/4NE1/4 12	2S	12E	60227	142
Connecting Link No. 1	amended 1/AM/MI	204	NW1/4NE1/4 11	2S	12E	60228	143
Connecting Link No. 2	amended 1/AM/MI	205	NE1/4 11,SE1/4 2	2S	12E	60229	144
Connecting Link No. 3	amended 1/AM/MI	206	NE1/4 11,SE1/4 2	2S	12E	60230	145
Connecting Link No. 4	amended 1/AM/MI	207	NE1/4 11,NW1/4 12,SE1/4 2	2S	12E	60231	146
Galaxy No. 1	2004	2354	SW1/41	2S	12E	359395	147
Dan 8	2002	875	SW1/4SE1/4 1,NE1/4 12	2S	12E	356187	148
Dan 9	2002	876	SE1/4SW1/4 1,NE1/4 12	2S	12E	356188	149
Dan 10	2002	877	SE1/4 1	2S	12E	356189	150
Dan 17	2002	884	SW1/4 1	2S	12E	356196	151
Dan 18	2002	885	SW1/4SE1/4 1	2S	12E	356197	152
Dacite No. 12	39	69	SE1/412	2S	12E	60238	153
Dacite No. 13	39	70	SW1/47	2S	13E	60239	154
Dan 19	2002	886	NW1/411	2S	12E	356198	155
Dan 2	2002	869	SE1/42	2S	12E	356181	156
San Juan	D	42	SE1/4SW1/42	2S	12E	60244	157
South Syndicate No. 1	40	256	SE1/41	2S	12E	60245	158
South Syndicate No. 2	40	259	SE1/41	2S	12E	60246	159
South Syndicate No. 3	40	260	SE1/41	2S	12E	60247	160
South Syndicate No. 4	40	261	SE1/41	2S	12E	60248	161
South Syndicate No. 5	40	262	SW1/46	2S	13E	60249	162
Sun #2	Dkt509	313	NW1/4NE1/432	1S	13E	60250	163
Sun #3	Dkt509	314	NE1/432	1S	13E	60251	164
Sun #4	Dkt509	315	NW1/4NE1/4SW1/4SE1/432	1S	13E	60252	165
Sun #5	Dkt509	316	NE1/42	1S	13E	60253	166
Sun #6	Dkt509	317	SW1/4SE1/432	1S	13E	60254	167
Sun #7	Dkt509	318	SE1/432	1S	13E	60255	168
Sun #8	Dkt509	319	SW1/4SE1/432	1S	13E	60256	169
Sun #9	Dkt509	320	SE1/432	1S	13E	60257	170
Sun #10	Dkt509	321	SW1/4SE1/432	1S	13E	60258	171
Sun #11	Dkt 509	322	SE1/432	1S	13E	60259	172
Sun #12	Dkt509	323	SW1/4SE1/432	1S	13E	60260	173
Sun #13	Dkt509	324	SE1/42	1S	13E	60261	174
Sun #14	Dkt509	325	NW1/46	2S	13E	60262	175
Sun #15	Dkt509	326	NW1/4NE1/46	2S	13E	60263	176
Sun #16	Dkt509	327	NW1/46	2S	13E	60264	177
Sun #17	Dkt509	328	NW1/4NE1/46	2S	13E	60265	178
Sun #18	Dkt509	329	NW1/46	2S	13E	60266	179
Sun #19	Dkt509	330	NW1/4NE1/46	2S	13E	60267	180
Sun #20	Dkt509	331	NW1/46	2S	13E	60268	181
Sun #21	Dkt509	332	NW1/4NE1/46	2S	13E	60269	182
Sun #22	Dkt509	333	NW1/4SW1/46	2S	13E	60270	183
Sun #23	Dkt509	334	NW1/4NE1/4SE1/4SW1/46	2S	13E	60271	184
Sun #24	Dkt509	335	SW1/46	2S	13E	60272	185
Sun #25	Dkt509	336	SW1/4SE1/46	2S	13E	60273	186
Sun #26	Dkt509	337	SW1/46	2S	13E	60274	187
Sun #27	Dkt509	338	SW1/4SE1/46	2S	13E	60275	188
Sun #28	Dkt509	339	SW1/4SE1/46	2S	13E	60276	189

Exhibit A

Name of Claim	Book of Records	Page	G&SRB&M Section	Township	Range	AMC	
Sun #29	Dkt509	340	SE1/46	2S	13E	60277	190
Sun #30	Dkt509	341	SE1/46	2S	13E	60278	191
Sun #31	Dkt509	342	SE1/46	2S	13E	60279	192
Sun #32	Dkt509	343	SE1/4NE1/46	2S	13E	60280	193
Sun #33	Dkt509	344	NE1/46	2S	13E	60281	194
Sun #34	Dkt509	345	NE1/46	2S	13E	60282	195
Sun #35	Dkt509	346	NE1/46	2S	13E	60283	196
Sun #36	Dkt509	347	NE1/46	2S	13E	60284	197
Sun #37	Dkt509	348	SE1/432.SW1/433	1S	13E	60285	198
Sun #38	Dkt509	349	SE1/42.SW1/433	1S	13E	60286	199
Sun #40	Dkt509	351	SW1/4SE1/433	1S	13E	60288	200
Sun #41	Dkt509	352	SW1/4SE1/433	1S	13E	60289	201
Sun #44	Dkt509	355	SE1/433	1S	13E	60290	202
Sun #45	Dkt509	356	SE1/433	1S	13E	60291	203
Sun #48	Dkt509	359	SE1/433,SW1/434	1S	13E	60292	204
Sun #49	Dkt509	360	SE1/433,SW1/434	1S	13E	60293	205
Sun #52	Dkt509	363	NW1/428	1S	13E	60294	206
Sun #53	Dkt509	364	NW1/428	1S	13E	60295	207
Sun #54	Dkt509	365	NW/4NE1/428	1S	13E	60296	208
Sun #55	Dkt509	366	NE1/428	1S	13E	60297	209
Sun #56	Dkt509	367	NE1/428	1S	13E	60298	210
Sun #57	Dkt509	368	NE1/428	1S	13E	60299	211
Sun #58	Dkt509	369	NE1/428,NW1/427	1S	13E	60300	212
Sun #59	Dkt509	370	NW1/427	1S	13E	60301	213
Sun #60	Dkt509	371	NW1/427	1S	13E	60302	214
Sun #61	Dkt509	372	NW1/427	1S	13E	60303	215
Sun #62A (new claim)	2001	899	SW1/428	1S	13E	355534	216
Sun #63A (new claim)	2001	901	SW1/428	1S	13E	355535	217
Sun #64A (new claim)	2001	903	SW&SE1/428	1S	13E	355536	218
Sun #62 amended	2001	898	SW1/4NW1/428	1S	13E	60304	219
Sun #63 amended	2001	900	SW1/4NW1/428	1S	13E	60305	220
Sun #64 Amended	2001	902	SE1/4SW1/4NW1/4NE1/428	1S	13E	60306	221
Sun #65 Amended	2001	904	SE1/4NE1/428	1S	13E	60307	222
Sun #66 Amended	2001	905	SE1/4NE1/428	1S	13E	60308	223
Sun #67 Amended	2001	906	SE1/4NE1/428	1S	13E	60309	224
Sun #68	Dkt509	379	SE1/4NE1/428,SW1/4NW1/427	1S	13E	60310	225
Sun #69	Dkt509	380	SW1/4NW1/427	1S	13E	60311	226
Sun #70	Dkt509	381	SW1/4NW1/427	1S	13E	60312	227
Sun #71	Dkt509	382	SW1/4NW1/427	1S	13E	60313	228
Sun #42A	Dkt736	743	SW1/4SE1/433	1S	13E	60314	229
Sun #46 A	Dkt736	744	SE1/433	1S	13E	60315	230
Sun #50A	Dkt736	745	SE1/433,SW1/434	1S	13E	60316	231
Dan 5	2002	872	NW1/4SW1/412,NEWSE1/411	2S	12E	356184	232
Annex	38	118	NW1/41,NE1/411	2S	12E	60362	233
Apes	38	117	NW1/412,NE1/411	2S	12E	60363	234
Broken Hill No. 1	38	157	SW1/4SE1/411	2S	12E	60364	235
CobreVerdeNo.2 amended	1/AM/M1	253	NW1/4NE1/411	2S	12E	60365	236
CobreVerdeNo.3	20	605	SE1/4SW1/4NW1/4NE1/411	2S	12E	60366	237
Copper Bell Amended	38	116	NW1/412	2S	12E	60367	238
Dan 11	2002	878	NE1/412	2S	12E	356190	239
Dan 12	2002	879	NE1/412	2S	12E	356191	240
Dan 13	2002	880	SE1/41,NE1/412	2S	12E	356192	241
Dan 14	2002	881	NE1/4SE1/412	2S	12E	356193	242
Dan 15	2002	882	NE1/4SE1/412	2S	12E	356194	243
Dan 16	2002	883	NE1/412	2S	12E	356195	244
Dan 20	2002	887	SW1/411	2S	12E	356196	245
Dan 21	2002	888	NW1/4SW1/411	2S	12E	356200	246
Dan 22	2002	889	NW1/4SW1/411	2S	12E	356201	247
Dan 23	2002	890	NW1/4SW1/411	2S	12E	356202	248
Dan 4	2002	871	SE1/4NE1/411	2S	12E	356183	249
Illinois amended	1/AM/M1	265	NE1/411	2S	12E	60389	250
Indiana	F	572	NE1/411	2S	12E	60390	251
Iowa	F	573	NE1/411	2S	12E	60391	252
Lead Hill	21	272	NE1/4SE1/411	2S	12E	60392	253

PHOENIX, ARIZONA
 AUG 14 P 2:20

Exhibit A

Name of Claim	Book of Records	Page	G&SRB&M Section	Township	Range	AMC	
Dan 3	2002	870	SW1/411	2S	12E	356182	254
South Syndicate No. 6	40	263	SE1/41,NE1/412	2S	12E	60394	255
South Syndicate No. 7	40	264	NW/47	2S	13E	60395	256
South Syndicate No. 8	40	265	NW/47	2S	13E	60396	257
South Syndicate No. 9	40	266	NW/4NE/47,SW/46	2S	13E	60397	258
South Syndicate No. 10	40	267	NW/4SW/47	2S	13E	60398	259
South Syndicate No. 11	40	268	NW/4NE/4SE/4SW/47	2S	13E	60399	260
South Syndicate No. 12	40	269	NW/4NE/4SE/47	2S	13E	60400	261
Touch Not No.2 amended	1/AM/MI	315	NE/4SE/412	2S	12E	60401	262
Extension No. 1A	968	22	SW/47	2S	13E	60402	263
Extension No. 2	40	410	SW/4SE/47	2S	13E	60403	264
Extension No. 3	40	411	NE/47	2S	13E	60404	265
Extension No. 4	40	409	SW/4,7,NW/418	2S	13E	60405	266
Extension No. 5	40	412	SW/47,NW/418	2S	13E	60406	267
Extension No. 6	40	413	SW/47,NW/4NE/418	2S	13E	60407	268
Extension No. 7	40	414	SW/4SE/4NE/418	2S	13E	60408	269
Extension No. 8	40	415	SW/47,NE/418	2S	13E	60409	270
Extension No. 31	610	71	SE/47,NE/418	2S	13E	60433	271
Extension No. 32	610	72	SE/47	2S	13E	60434	272
Extension No. 33	610	73	SE/4NE/47	2S	13E	60435	273
Extension No. 34	610	74	SE/4NE/47	2S	13E	60436	274
Extension No. 35	610	75	NE/47	2S	13E	60437	275
Extension No. 36	610	76	NE/47	2S	13E	60438	276
Extension No. 37	610	77	NE/47	2S	13E	60439	277
Extension No. 38	610	78	NE/47	2S	13E	60440	278
Extension No. 39	610	79	NE/47,SE/46	2S	13E	60441	279
Extension No. 40	610	80	NE/47,SE/46	2S	13E	60442	280
Extension No. 41	610	81	NE/47,SE/46	2S	13E	60443	281
Gladiator No. 1	2004	2355	NW/432	1S	13E	359396	282
Gladiator No. 2	2004	2356	NW/4NE/432	1S	13E	359397	283
Gladiator No. 3	2004	2357	NE/432	1S	13E	359398	284
Gladiator No. 4	2004	2358	SW/429,NW/432	1S	13E	359399	285
Gladiator No. 5	2004	2359	SW/4SE/429,NW/4NE/432	1S	13E	359400	286
East No. 9A	2001	886	SW1/429,SE1/429	1S	13E	355529	287
Gladiator No. 6	2004	2360	SE/429,NE/432	1S	13E	359401	288
Gladiator No. 7	2004	2361	NE1/4,SE1/4,NW1/4&SW1/429	1S	13E	359402	289
Gladiator No. 8	2004	2362	NE/4SE/429	1S	13E	359403	290
Oak No. 45	Dkt566	177	NW/429	1S	13E	60452	291
Broken Hill No. 2	38	155	SE/4SW/4NW/411	2S	12E	60453	292
Resolution No. 1	Dkt 1712	231	SW/4NW/4NW/4SW/434	1S	13E	355456	293
Resolution No. 2	Dkt 1712	232	SW/4NW/4NW/4SW/434	1S	13E	355457	294
Resolution No. 3	Dkt 1712	233	SE/4NW/4NE/4SW/434	1S	13E	355458	295
Resolution No. 4	Dkt 1712	234	NE/4SW/4SE/4NW/434	1S	13E	355459	296
Resolution No. 5	Dkt 1712	235	SW/4NW/4NE/4SW/434	1S	13E	355460	297
Resolution No. 6	Dkt 1712	236	SW/4NE/4NW/4SE/434	1S	13E	355461	298
Resolution No. 7	Dkt 1712	237	SW/4NE/4NW/4SE/434	1S	13E	355462	299
Resolution No. 8	Dkt 1712	238	NE/4 SE/4,SE/4NE/434	1S	13E	355463	300
Resolution No. 9	Dkt 1712	239	NE/4SE/4SE/4NE/434	1S	13E	355464	301
Resolution No. 10	Dkt 1712	240	NE/4SE/4SE/4SE/434	1S	13E	355465	302
Resolution No. 11	Dkt 1712	241	NE/4SE/4SE/4SE/434	1S	13E	355466	303
Resolution No. 12	Dkt 1712	242	NW/4SE/4SW/4SE/434	1S	13E	355467	304
Resolution No. 13	Dkt 1712	243	NW/4SE/4SW/4SE/434	1S	13E	355468	305
Resolution No. 14	Dkt 1712	244	SE/4SW/4NE/4SW/434	1S	13E	355469	306
Resolution No. 15	Dkt 1712	245	NE/4SW/4SE/4SW/434	1S	13E	355470	307
Resolution No. 16	Dkt 1712	246	NE/4SW/4SE/4SW/434	1S	13E	355471	308
Resolution No. 17	Dkt 1712	247	NE/4SW/4SW/4SW/434	1S	13E	355472	309
Resolution No. 18	Dkt 1712	248	NE/4SW/4SW/4SW/434	1S	13E	355473	310
Resolution No. 19	Dkt 1715	533	S/4SE/4SE/434	1S	13E	355474	311
Resolution No. 20	Dkt 1715	534	S/4SW/4SE/434	1S	13E	355475	312
Resolution No. 21	Dkt 1715	535	S/4SE/4SW/434	1S	13E	355476	313
Resolution No. 22	Dkt 1715	536	S/4SW/4SW/434	1S	13E	355477	314
Eric #1	1997-029460	1	NE/422 & NW/423	1S	13E	347702	315
Eric #2	1997-029461	1	NE/422	1S	13E	347703	316
Eric #3	1997-029462	1	NW/422&NE/422	1S	13E	347704	317

Exhibit A

Name of Claim	Book of Records	Page	G&SRB&M Section	Township	Range	AMC	
Eric #4	1997-029463	1	NW¼22	1S	13E	347705	318
Eric #5	1997-029464	1	NE¼21	1S	13E	347706	319
Eric #6	1997-029465	1	NW¼21 & NE¼21	1S	13E	347707	320
Eric #7	1997-029466	1	NW¼21	1S	13E	347708	321
Eric #8	1997-029467	1	NE¼20 & NW¼21	1S	13E	347709	322
Eric #9	1997-029468	1	NE¼20	1S	13E	347710	323
Eric #10	1997-029469	1	SE¼17	1S	13E	347711	324
Eric #11	1997-029470	1	SE¼17&SW¼16	1S	13E	347711	324
Eric #12	1997-029471	1	SW¼16	1S	13E	347713	325
Eric #13	1997-029472	1	SW¼16 & SE¼16	1S	13E	347713	326
Eric #14	1997-029473	1	SE¼16	1S	13E	347714	327
Eric #15	1997-0294 74	1	SW¼15	1S	13E	347715	328
Eric #16	1997-029475	1	SW¼15&S¼15	1S	13E	347716	329
Eric #17	1997-029476	1	SW¼15	1S	13E	347717	330
Eric #18	1997-029477	1	SE¼15&SW¼14	1S	13E	347718	331
Eric #19	1997-029478	1	SW¼14	1S	13E	347719	332
Eric #20	1997-029479	1	SW¼14	1S	13E	347720	333
Eric #21	1997-029480	1	SW¼14	1S	13E	347721	334
Eric #22	1997-029481	1	SW¼14	1S	13E	347722	335
Eric #23	1997-029482	1	SW¼14	1S	13E	347723	336
Eric #24	1997-029483	1	SW¼14&SE¼15	1S	13E	347724	337
Eric #25	1997-029484	1	SE¼15	1S	13E	347725	338
Eric #26	1997-029485	1	SE¼15	1S	13E	347726	339
Eric #27	1997-029486	1	SE¼15	1S	13E	347727	340
Eric #28	1997-029487	1	SE¼15&SW¼15	1S	13E	347728	341
Eric #29	1997-029488	1	SW¼15	1S	13E	347729	342
Eric #30	1997-029489	1	SW¼15	1S	13E	347730	343
Eric #31	1997-029490	1	SW¼15	1S	13E	347731	344
Eric #32	1997-029491	1	SW¼15	1S	13E	347732	345
Eric #33	1997-029492	1	SW¼16	1S	13E	347733	346
Eric #34	1997-029493	1	SE¼16	1S	13E	347734	347
Eric #35	1997-029494	1	SW¼16 & SE¼16	1S	13E	347735	348
Eric #36	1997-029495	1	SW¼16	1S	13E	347736	349
Eric #37	1997-029496	1	SE¼17 & SW¼16	1S	13E	347737	350
Eric #38	1997-029497	1	SE¼17	1S	13E	347738	351
Eric #39	1997-029498	1	SE¼17	1S	13E	347739	352
Eric #40	1997-029499	1	SE¼17 & SW¼16	1S	13E	347740	353
Eric #41	1997-029500	1	SW¼16	1S	13E	347741	354
Eric #42	1997-029501	1	SW¼16&SE¼16	1S	13E	347742	355
Eric #43	1997-029502	1	SE¼16	1S	13E	347743	356
Eric #44	1997-029503	1	NE¼16&SE¼16	1S	13E	347744	357
Eric #45	1997-029504	1	SW¼16&SE¼16	1S	13E	347745	358
Eric #46	1997-029505	1	SW¼16	1S	13E	347746	359
Eric #47	1997-029506	1	SE¼17&SW¼16	1S	13E	347747	360
Eric #48	1997-029507	1	SE¼17	1S	13E	347748	361
Eric #49	1997-029508	1	NE¼17&SE¼17	1S	13E	347749	362
Eric #50	1997-029509	1	NE¼17,SE¼17,NW¼16,SW¼16	1S	13E	347750	363
Eric #51	1997-029510	1	NW¼16 & SW¼16	1S	13E	347751	364
Eric #52	1997-029511	1	NE¼16,NW¼16,SE¼16,SW¼16	1S	13E	347752	365
Eric #53	1997-029512	1	NW¼16&NE¼16	1S	13E	347753	366
Eric #54	1997-029513	1	NW¼16	1S	13E	347754	367
Eric #55	1997-029514	1	NE¼17&NW¼16	1S	13E	347755	368
Eric #56	1997-029515	1	NE¼17	1S	13E	347756	369
Eric #57	1997-029516	1	NE¼16&SE¼16	1S	13E	347757	370
Eric #58	1997-029517	1	NE¼16&SE¼16	1S	13E	347758	371
Eric #59	1997-029518	1	NW¼15&SW¼15	1S	13E	347759	372
Eric #60	1997-029519	1	SW¼15&NW¼15	1S	13E	347760	373
Eric #61	1997-029520	1	NW¼15&SW¼15	1S	13E	347761	374
Eric #62	1997-029521	1	NW¼15&SW¼15	1S	13E	347762	375
Eric #63	1997-029522	1	NW¼15,SW¼15,SE¼15,NE¼15	1S	13E	347763	376
Eric #64	1997-029523	1	NE¼15&SE¼15	1S	13E	347764	377
Eric #65	1997-029524	1	NE¼15&SE¼15	1S	13E	347765	378
Eric #66	1997-029525	1	NE¼15&SE¼15	1S	13E	347766	379
Eric #67	1997-029526	1	NE¼15,SE¼15,NW¼14,SW¼14	1S	13E	347767	380
						347768	381

Should re-
347712

Exhibit A

Name of Claim	Book of Records	Page	G&SRB&M Section	Township	Range	AMC	
Eric #68	1997-029527	1	SW¼14 & NW¼14	1S	13E	347769	382
Eric #69	1997-029528	1	SW¼14&NW¼14	1S	13E	347770	383
Eric #70	1997-029529	1	SW1/4¼&NW¼14	1S	13E	347771	384
Eric #71	1997-029530	1	SW¼14&NW¼14	1S	13E	347772	385
Eric #72	1997-029531	1	SW¼14 & NW¼14	1S	13E	347773	386
Eric #73	1997-029532	1	NE¼14	1S	13E	347774	387
Eric #74	1997-029533	1	NE¼14	1S	13E	347775	388
Eric #75	1997-029534	1	NW¼14&NE¼14	1S	13E	347776	389
Eric #76	1997-029535	1	NW¼14	1S	13E	347777	390
Eric #77	1997-029536	1	NW¼14	1S	13E	347778	391
Eric #78	1997-029537	1	NW¼14	1S	13E	347779	392
Eric #79	1997-029538	1	NW¼14	1S	13E	347780	393
Eric #80	1997-029539	1	NE¼15&NW¼14	1S	13E	347781	394
Eric #81	1997-029540	1	NE¼15	1S	13E	347782	395
Eric #82	1997-029541	1	NE¼15	1S	13E	347783	396
Eric #83	1997-029542	1	NE¼15	1S	13E	347784	397
Eric #84	1997-029543	1	NW¼15&NE¼15	1S	13E	347785	398
Eric #85	1997-029544	1	NW¼15	1S	13E	347786	399
Eric #86	1997-029545	1	NW¼15	1S	13E	347787	400
Eric #87	1997-029546	1	NW¼15	1S	13E	347788	401
Eric #88	1997-029547	1	NW¼15	1S	13E	347789	402
Eric #89	1997-029548	1	NE¼16	1S	13E	347790	403
Eric #90	19 97-029549	1	NE¼16	1S	13E	347791	404
Eric #91	1997-029550	1	NE¼16	1S	13E	347792	405
Eric #92	1997-029551	1	NW¼16 & NE¼16	1S	13E	347793	406
Eric #93	1997-029552	1	NW¼16	1S	13E	347794	407
Eric #94	1997-029553	1	NE¼17&NW¼16	1S	13E	347795	408
Eric #95	1997-029554	1	NE¼17	1S	13E	347796	409
Eric #97	1997-029555	1	NE¼17	1S	13E	347797	410
Eric #98	1997-029556	1	NE¼17	1S	13E	347798	411
Eric #99	1997-029557	1	NE¼17&NW¼16	1S	13E	347799	412
Eric #100	1997-029558	1	NW¼16	1S	13E	347800	413
Eric #101	1997-029559	1	NW¼16&NE¼16	1S	13E	347801	414
Eric #102	1997-029560	1	NW¼16,NE¼16,SW¼¼9,SE¼¼9	1S	13E	347802	415
Eric #103	1997-029561	1	NW¼16 & SW¼¼9	1S	13E	347803	416
Eric #104	1997-029562	1	SE¼¼8,NE¼¼17,SW¼¼9, NW¼¼16	1S	13E	347804	417
Eric #105	1997-029563	1	SE¼¼8&NE¼¼17	1S	13E	347805	418
Eric #106	1997-029564	1	SE¼¼8	1S	13E	347806	419
Eric #107	1997-029565	1	SE¼¼8 & SW¼¼9	1S	13E	347807	420
Eric #108	1997-029566	1	SW¼¼9	1S	13E	347808	421
Eric #109	1997-029567	1	SW¼¼9 & SE¼¼9	1S	13E	347809	422
Eric #110	1997-029568	1	SW¼¼9 & SE¼¼9	1S	13E	347810	423
Eric #111	1997-029569	1	SW¼¼9	1S	13E	347811	424
Eric #112	19 97-029570	1	SE¼¼8 & SW¼¼9	1S	13E	347812	425
Eric #113	1997-029571	1	SE¼¼8	1S	13E	347813	426
Eric #114	1997-029572	1	SW¼¼8,SE¼¼8,NW¼¼17,NE¼¼17	1S	13E	347814	427
Eric #115	1997-029573	1	NE¼¼8,SE¼¼8,NW¼¼8,SW¼¼8	1S	13E	347815	428
Eric #116	1997-029574	1	SE¼¼8	1S	13E	347816	429
Eric #117	1997-029575	1	SE¼¼8 " SW¼¼9	1S	13E	347817	430
Eric #118	1997-029576	1	SW¼¼9	1S	13E	347818	431
Eric #119	1997-029577	1	SW¼¼9 & SE¼¼9	1S	13E	347819	432
Eric #120	1997-029578	1	SW¼¼9 & SE¼¼9	1S	13E	347820	433
Eric #121	1997-029579	1	SW¼¼9	1S	13E	347821	434
Eric #122	1997-029580	1	SE¼¼8 & SW¼¼9	1S	13E	347822	435
Eric #123	1997-029581	1	SE¼¼8	1S	13E	347823	436
Eric #124	1997-029582	1	NE¼¼8 & SE¼¼8	1S	13E	347824	437
Eric #125	1997-029583	1	NE¼¼8,SE¼¼8,NW¼¼9,SW¼¼9	1S	13E	347825	438
Eric #126	1997-029584	1	NW¼¼9 & SW¼¼9	1S	13E	347826	439
Eric #127	1997-029585	1	NE¼¼9,SE¼¼9,SW¼¼9,NW¼¼9	1S	13E	347827	440
Eric #128	1997-029586	1	NW¼¼9&NE¼¼9	1S	13E	347828	441
Eric #129	1997-029587	1	NW¼¼9	1S	13E	347829	442
Eric #130	1997-029588	1	NE¼¼8 & NW¼¼9	1S	13E	347830	443
Eric #131	1997-029589	1	NE¼¼8 & NW¼¼9	1S	13E	347831	444
Eric #132	1997-029590	1	NW¼¼9	1S	13E	347832	445

Exhibit A

Name of Claim	Book of Records	Page	G&SRB&M Section	Township	Range	AMC	
Eric #133	1997-029591	1	NW¼9&NE¼9	1S	13E	347833	446
Eric #135	1997-029592	1	SW¼12	1S	13E	347834	447
Eric #136	1997-029593	1	SE ¼11&SW¼12	1S	13E	347835	448
Eric #137	1997-029594	1	SE¼11	1S	13E	347836	449
Eric #138	1997-029595	1	NE¼14&SE¼11	1S	13E	347837	450
Eric #139	1997-029596	1	NE¼14 & SE¼11	1S	13E	347838	451
Eric #140	1997-029597	1	NW¼14,NE¼14,SW¼11,SE¼11	1S	13E	347839	452
Eric #141	1997-029598	1	NW¼14&SW¼11	1S	13E	347840	453
Eric #142	1997-029599	1	NW¼14&SW¼11	1S	13E	347841	454
Eric #143	1997-029600	1	NW¼14&SW¼11	1S	13E	347842	455
Eric #144	1997-029601	1	NW¼14&SW¼11	1S	13E	347843	456
Eric #145	1997-029602	1	NE¼15, NW¼14,SE¼10,SW¼11	1S	13E	347844	457
Eric #146	1997-029603	1	NE¼15&SE¼10	1S	13E	347845	458
Eric #147	1997-029604	1	NE¼15 & SE¼10	1S	13E	347846	459
Eric #148	1997-029605	1	NW¼15 & SE¼10	1S	13E	347847	460
Eric #149	1997-029606	1	NW¼15,NE¼15, SW¼10,SE¼10	1S	13E	347848	461
Eric #150	1997-029607	1	NW¼15&SW¼10	1S	13E	347849	462
Eric #151	1997-029608	1	NW¼15&SW¼10	1S	13E	347850	463
Eric #152	1997-029609	1	NW¼15&SW¼10	1S	13E	347851	464
Eric #153	1997-029610	1	NW¼15&SW¼10	1S	13E	347852	465
Eric #154	1997-029611	1	NE¼16&SE¼9	1S	13E	347853	466
Eric #155	1997-029612	1	NE¼16 & SE¼9	1S	13E	347854	467
Eric #156	1997-029613	1	NE¼16 & SE¼9	1S	13E	347855	468
Eric #157 amended	1998-000721	1	NE¼9	1S	13E	347856	469
Eric #158 amended	1998-000721	2	NE¼9	1S	13E	347857	470
Eric #159 amended	1998-000721	3	NE¼9	1S	13E	347858	471
Eric #160	1997-029617	1	NW¼10	1S	13E	347859	472
Eric #161	1997-029618	1	NW¼10	1S	13E	347860	473
Eric #162	1997-029619	1	NW¼10	1S	13E	347861	474
Eric #163	1997-029620	1	NW¼10	1S	13E	347862	475
Eric #164	1997-029621	1	NW¼10 & sw¼10	1S	13E	347863	476
Eric #165	1997-029622	1	NE¼10 & SE¼10	1S	13E	347864	477
Eric #166	1997-029623	1	NE¼10 & SE¼10	1S	13E	347865	478
Eric #167	1997-029624	1	NE¼10&SE¼10	1S	13E	347866	479
Eric #168 amended	1198-000721	4	NE 1/4 10,SE 1/4 10, NW 1/4 11,SW 14 11	1S	13E	347867	480
Eric #169	1997-029626	1	NE¼11&SW¼11	1S	13E	347868	481
Eric #170	1997-029627	1	NW¼11&SW¼11	1S	13E	347869	482
Eric #171	1997-029628	1	NW¼11&SW¼11	1S	13E	347870	483
Eric #172	1997-029629	1	NW¼11&SW¼11	1S	13E	347871	484
Eric #173	1997-029630	1	NW¼11 & SW¼11 & NE¼11 & SE¼11	1S	13E	347872	485
Eric #174	1997-029631	1	NE¼11&SE¼11	1S	13E	347873	486
Eric #175	1997-029632	1	NE¼11 & SE¼11	1S	13E	347874	487
Eric #176	1997-029633	1	NE¼11&SE¼11	1S	13E	347875	488
Eric #177	1997-029634	1	NE¼11 & SE¼11 & NW¼12 & SW¼12	1S	13E	347876	489
Eric #178	1997-029635	1	NE¼11	1S	13E	347877	490
Eric #179	1997-029636	1	NE¼11	1S	13E	347878	491
Eric #180	1997-029637	1	NE¼11	1S	13E	347879	492
Eric #181	1997-029638	1	NW¼11&NE¼11	1S	13E	347880	493
Eric #182	1997-029639	1	NW¼11	1S	13E	347881	494
Eric #183	1997-029640	1	NW¼11	1S	13E	347882	495
Eric #184	1997-029641	1	NW¼11	1S	13E	347883	496
Eric #185	1997-029642	1	NW¼11	1S	13E	347884	497
Eric #186	1997-029643	1	NE¼10&NW¼11	1S	13E	347885	498
Eric #187	1997-029644	1	NE¼10	1S	13E	347886	499
Eric #188	1997-029645	1	NE¼10	1S	13E	347887	500
Eric #189	1997-029646	1	NE¼10	1S	13E	347888	501
Eric #190	1997-029647	1	NW¼10	1S	13E	347889	502
Eric #191	1997-029648	1	NW¼10	1S	13E	347890	503
Eric #192	1997-029649	1	Nw¼10	1S	13E	347891	504
Eric #193	1997-029650	1	NW¼10	1S	13E	347892	505
Eric #194	1997-029651	1	NW¼10	1S	13E	347893	506
Eric #195	1997-029652	1	NE¼9	1S	13E	347894	507
Eric #196	1997-029653	1	NE¼9	1S	13E	347895	508
Eric #197	1997-029654	1	NE¼9	1S	13E	347896	509

Exhibit A

Name of Claim	Book of Records	Page	G&SRB&M Section	Township	Range	AMC	
Eric #198	1997-029655	1	SE¼4 & NE¼9	1S	13E	347897	510
Eric #199	1997-029656	1	SE¼4 & NE¼9	1S	13E	347898	511
Eric #200	1997-029657	1	SE¼4 & NE¼9	1S	13E	347899	512
Eric #201	1997-029658	1	NW¼10&SW¼3	1S	13E	347900	513
Eric #202	1997-029659	1	NW¼10 & SW¼3	1S	13E	347901	514
Eric #203	1997-029660	1	NW¼10 & SW¼3	1S	13E	347902	515
Eric #204	1997-029661	1	NW¼10 & SW¼3	1S	13E	347903	516
Eric #205	1997-029662	1	NW¼10,NE¼10,SW¼3,SE¼3	1S	13E	347904	517
Eric #206	1997-029663	1	SE¼8&NE¼10	1S	13E	347905	518
Eric #207	1997-029664	1	SE¼3 & NE¼10	1S	13E	347906	519
Eric #208	1997-029665	1	SE¼3 & NE¼10	1S	13E	347907	520
Eric #209	1997-029666	1	SE¼3,SW¼2,NE¼10,NW¼11	1S	13E	347908	521
Eric #210	1997-029667	1	SW¼2&NW¼11	1S	13E	348024	522
Eric #211	1997-029668	1	SW¼2&NW¼11	1S	13E	348025	523
Eric #212	1997-029669	1	NW¼11&SW¼2	1S	13E	348026	524
Eric #213	1997-029670	1	SW¼2&NW¼11	1S	13E	348027	525
Eric #214 amended	1998-721	5	SW¼2,SE¼2,NW¼11,NE¼1 1	1S	13E	348028	526
Eric #215	1997-029672	1	NE¼11 & SE¼2	1S	13E	348029	527
Eric #216	1997-029673	1	SE¼2 & NE¼11	1S	13E	348030	528
Eric #217	1997-029674	1	SE¼2	1S	13E	348031	529
Eric #218 amended	1998-000721	6	SW¼2 & SE¼2	1S	13E	348032	530
Eric #219	1997-029676	1	SW¼2	1S	13E	348033	531
Eric #220	1997-029677	1	SW¼2	1S	13E	348034	532
Eric #221	1997-029678	1	SW¼2	1S	13E	348035	533
Eric #222	1997-029679	1	SW¼2	1S	13E	348036	534
Eric #223	1997-029680	1	SE¼3 & SW¼2	1S	13E	348037	535
Eric #224 amended	1998-000721	7	NE¼10 & SE¼3	1S	13E	348038	536
Eric #225	1997-029682	1	SE¼3	1S	13E	348039	537
Eric #226	1997-029683	1	SE¼3	1S	13E	348040	538
Eric #227	1997-029684	1	SW¼3 & SE¼3	1S	13E	348041	539
Eric #228 amended	1998-000721	8	NW¼10 & SW¼3	1S	13E	348042	540
Eric #229 amended	1998-000721	9	NW¼10&SW¼3	1S	13E	348043	541
Eric #230	1997-029687	1	SE¼3 & NE¼3	1S	13E	348044	542
Eric #231	1997-029688	1	SE¼3&NE¼3	1S	13E	348045	543
Eric #232	1997-029689	1	SE¼3,NE¼3,SW¼2,NW¼2	1S	13E	348046	544
Eric #233	1997-029690	1	SW¼2&NW¼2	1S	13E	348047	545
Eric #234	1997-029691	1	SW¼2&NW¼2	1S	13E	348048	546
Eric #235	1997-029692	1	SW¼2 & NW¼2	1S	13E	348049	547
Eric #236 amended	1998-000721	10	NW 1/4 2, SW 1/4 2	1S	13E	348050	548
Eric #237	1997-029694	1	NE¼2 & SE¼2	1S	13E	348051	549
Eric #238	1997-029695	1	NE¼2	1S	13E	348052	550
Eric #239	1997-029696	1	NE¼2	1S	13E	348053	551
Eric #240	1997-029697	1	NW¼2	1S	13E	348054	552
Eric #241	1997-029698	1	SE¼4&NE¼9	1S	13E	348055	553
Eric #242	1997-029699	1	SE¼2	1S	13E	348056	554
Eric #243	1997-029700	1	NW¼28	1S	13E	348057	555
Eric #244	1997-029701	1	NW¼28 & NE¼28	1S	13E	348058	556
Eric #245	1997-029702	1	NE¼28	1S	13E	348059	557
Eric #246	1997-029703	1	NE¼28&NW¼27	1S	13E	348060	558
Eric #247	1997-029704	1	NW¼28	1S	13E	348061	559
Eric #248	1997-029705	1	NE¼2	1S	13E	348062	560
Eric #249	1997-029706	1	NE¼2	1S	13E	348063	561
Eric #250	1997-029707	1	NE¼20 & NW¼20	1S	13E	348064	562
Eric #251	1997-029708	1	NE¼20, NW¼20,SW¼20,SE¼20	1S	13E	348065	563
Eric #252	1997-029709	1	SW¼20 & NW¼20	1S	13E	348066	564
Eric #253	1997-029710	1	NW¼20	1S	13E	348067	565
Eric #254	1997-029711	1	N-W¼20	1S	13E	348068	566
Eric #255	1997-029712	1	NW¼20 & SW¼20	1S	13E	348069	567
Eric #256	1997-029713	1	NW¼20 & SW¼20	1S	13E	348070	568
Eric #257	1997-029714	1	NW¼20	1S	13E	348071	569
Eric #258	1997-029715	1	NW¼20	1S	13E	348072	570
Eric #259	1997-029716	1	NW¼20 & SW¼20	1S	13E	348073	571
Eric #260	1997-029717	1	NE¼19,SE¼19,NW¼20,SW¼20	1S	13E	348074	572
Eric #261	1997-029718	1	NE¼19 & NW¼20	1S	13E	348075	573

Exhibit A

Name of Claim	Book of Records	Page	G&SRB&M Section	Township	Range	AMC	
Eric #262	1997-029719	1	NW¼19&NE¼19	1S	13E	348076	574
Eric #263	1997-029720	1	NE¼19,SE¼19,NW¼19,SW¼19	1S	13E	348077	575
Eric #264	1997-029721	1	SW¼19 & SE¼19	1S	13E	348078	576
Eric #265	1997-029722	1	SE¼19 & SW¼20	1S	13E	348079	577
Eric #266	1997-029723	1	SW¼20	1S	13E	348080	578
Eric #267	1997-029724	1	SW¼20	1S	13E	348081	579
Eric #268	1997-029725	1	SW¼20	1S	13E	348082	580
Eric #269	1997-029726	1	SW¼20	1S	13E	348083	581
Eric #270	1997-029727	1	SE¼20 & SW¼20	1S	13E	348084	582
Eric #271	1997-029728	1	SE¼20,SW¼20,NW¼29,NE¼29	1S	13E	348085	583
Eric #272	1997-029729	1	SW¼20&NW¼29	1S	13E	348086	584
Eric #273 amended	1998-000721	11	SE¼19&NE¼30	1S	13E	348087	585
Eric #274	1997-029731	1	NE¼20,NW¼20,SW¼17,SE¼17	1S	13E	348088	586
Eric #275	1997-029732	1	NW¼20 & SW¼17	1S	13E	348089	587
Eric #276	1997-029733	1	NW¼20 & SW¼17	1S	13E	348090	588
Eric #277	1997-029734	1	NW¼20 & SW¼17	1S	13E	348091	589
Eric #278	1997-029735	1	NW¼20 & SW¼17	1S	13E	348092	590
Eric #280	1997-029736	1	SE¼13 & NE¼24	1S	13E	348093	591
Eric #281	1997-029737	1	SW¼18&NW¼19	1S	14E	348094	592
Eric #282	1997-029738	1	SW¼18&NW¼19	1S	14E	348095	593
Eric #283	1997-029739	1	SW¼18&NW¼19	1S	14E	348096	594
Eric #284	1997-029740	1	SW¼18&NW¼19	1S	14E	348097	595
Eric #285	1997-029741	1	SW¼18,SE¼15,NW¼19,NE¼19	1S	14E	348098	596
Eric #286	1997-029742	1	SE¼18	1S	14E	348099	597
Eric #287	1997-029743	1	NE¼24	1S	13E	348100	598
Eric #288	1997-029744	1	NE¼24	1S	13E	348101	599
Eric #289	1997-029745	1	NE¼24	1S	13E	348102	600
Eric #290	1997-029746	1	NE¼24	1S	13E	348103	601
Eric #291	1997-029747	1	NE¼24 & NW¼24	1S	13E	348104	602
Eric #292	1997-029748	1	NW¼24	1S	13E	348105	603
Eric #293	1997-029749	1	NW¼24	1S	13E	348106	604
Eric #294	1997-029750	1	NW¼24	1S	13E	348107	605
Eric #295	1997-029751	1	NW¼24	1S	13E	348108	606
Eric #296	1997-029752	1	NE¼19	1S	14E	348109	607
Eric #297	1997-029753	1	NE¼19&S¼19	1S	14E	348110	608
Eric #298	1997-029754	1	NE¼19	1S	14E	348111	609
Eric #299	1997-029755	1	NE¼19 & SE¼19	1S	14E	348112	610
Eric #300	1997-029756	1	NE¼19	1S	14E	348113	611
Eric #301	1997-029757	1	NE¼19 & SE¼19	1S	14E	348114	612
Eric #302	1997-029758	1	NW¼19&NE¼19	1S	14E	348115	613
Eric #303	1997-029759	1	NW¼19 & NE¼19 & SW¼19 & SE¼19	1S	14E	348116	614
Eric #304	1997-029760	1	NW¼19	1S	14E	348117	615
Eric #305	1997-029761	1	NW¼19&SW¼19	1S	14E	348118	616
Eric #306	1997-029762	1	NW¼19	1S	14E	348119	617
Eric #307	1997-029763	1	NW¼19 & SW¼19	1S	14E	348120	618
Eric #308	1997-029764	1	NW¼19	1S	14E	348121	619
Eric #309	1997-029765	1	NW¼19&SW¼19	1S	14E	348122	620
Eric #310	1997-029766	1	NW¼19	1S	14E	348123	621
Eric #311	1997-029767	1	SE¼19	1S	14E	348124	622
Eric #312	1997-029768	1	SE¼19	1S	14E	348125	623
Eric #313	1997-029769	1	SE¼19	1S	14E	348126	624
Eric #314	1997-029770	1	SE¼19 & SW¼19	1S	14E	348127	625
Eric #315	1997-029771	1	SW¼19	1S	14E	348128	626
Eric #316	1997-029772	1	NE¼23 & NW¼24	1S	13E	348129	627
Eric #317	1997-029773	1	NE¼23 & SE¼23 & NW¼24 & SW¼24	1S	13E	348130	628
Eric #318	1997-029774	1	SE¼23&SW¼24	1S	13E	348131	629
Eric #319	1997-029775	1	NE¼23 & SE¼23 & NW¼24 & SW¼24	1S	13E	348132	630
Eric #320	1997-029776	1	SE¼23 & SW¼24	1S	13E	348133	631
Eric #321	1997-029777	1	NW¼24 & SW¼24	1S	13E	348134	632
Eric #322	1997-029778	1	SW¼24	1S	13E	348135	633
Eric #323	1997-029779	1	NW¼24&SW¼24	1S	13E	348136	634
Eric #324	1997-029780	1	SW¼24	1S	13E	348137	635
Eric #325	1997-029781	1	NW¼24&SW¼24	1S	13E	348138	636
Eric #326	1997-029782	1	SW¼24	1S	13E	348139	637

PHOENIX, ARIZONA
 AUG 14 P 12:2

Exhibit A

Name of Claim	Book of Records	Page	G&SRB&M Section	Township	Range	AMC	
Eric #327	1997-029783	1	NW¼24 & NE¼24 & SW¼24 & SE¼24	1S	13E	348140	638
Eric #328	1997-029784	1	SW¼24&SE¼24	1S	13E	348141	639
Eric #329	1997-029785	1	NE¼26	1S	13E	348142	640
Eric #330	1997-029786	1	NE¼26	1S	13E	348143	641
Eric #331	1997-029787	1	SE¼23 & NE¼26 & SW¼24 & NW¼25	1S	13E	348144	642
Eric #332	1997-029788	1	NE¼26 & NW¼25	1S	13E	348145	643
Eric #333	1997-029789	1	SW¼24 & NW¼25	1S	13E	348146	644
Eric #334	1997-029790	1	NE¼26 & NW¼25	1S	13E	348147	645
Eric #335	1997-029791	1	SW¼24&NW¼25	1S	13E	348148	646
Eric #336	1997-029792	1	NW¼25	1S	13E	348149	647
Eric #337	1997-029793	1	SW¼24&NW¼25	1S	13E	348150	648
Eric #338	1997-029794	1	NW¼25	1S	13E	348151	649
Eric #339	1997-029795	1	SW¼24 & NW¼25	1S	13E	348152	650
Eric #340	1997-029796	1	NW¼25	1S	13E	348153	651
Eric #341	1997-029797	1	SW¼24 & SE¼24 & NW¼25 & NE¼25	1S	13E	348154	652
Eric #342	1997-029798	1	NW¼25&NE¼25	1S	13E	348155	653
Eric #343	1997-029799	1	SE¼26	1S	13E	348156	654
Eric #344	1997-029800	1	NE¼26 & SE¼26	1S	13E	348157	655
Eric #345	1997-029801	1	SE¼26	1S	13E	348158	656
Eric #346	1997-029802	1	NE¼26 & SE¼26	1S	13E	348159	657
Eric #347	1997-029803	1	SE¼26 & SW¼25	1S	13E	348160	658
Eric #348	1997-029804	1	NE¼26 & SE¼26 & NW¼25 & SW¼25	1S	13E	348161	659
Eric #349	1997-029805	1	NW¼25&SW¼25	1S	13E	348162	660
Eric #350	1997-029806	1	NE¼35	1S	13E	348163	661
Eric #351	1997-029807	1	NE¼35	1S	13E	348164	662
Eric #352	1997-029808	1	NE¼35 & SE¼35	1S	13E	348165	663
Eric #353	1997-029809	1	NE¼35 & SE¼35	1S	13E	348166	664
Eric #354	1997-029810	1	SE¼35	1S	13E	348167	665
Eric #355	1997-029811	1	NE¼35 & SE¼35	1S	13E	348168	666
Eric #356	1997-029812	1	NE¼35&SE¼35&SW¼35&SE¼35	1S	13E	348169	667
Eric #357	1997-029813	1	NW¼35 & SW¼35	1S	13E	348170	668
Eric #358	1997-029814	1	SW¼35&NW¼35	1S	13E	348171	669
Eric #359	1997-029815	1	NW¼35 & SW¼35	1S	13E	348172	670
Eric #360	1997-029816	1	NW¼35 & SW¼35	1S	13E	348173	671
Eric #361	1997-029817	1	SW¼35	1S	13E	348174	672
Eric #362	1997-029818	1	SW¼35	1S	13E	348175	673
Eric #363	1997-029819	1	SW¼35	1S	13E	348176	674
Legal Tender 1 amended	2003	12154	North West 1/4 Section 1	2S	12E	356884	675
Legal Tender 2 amended	2003	12155	North West 1/4 Section 1	2S	12E	356885	676
Legal Tender 3 amended	2003	12156	South West 1/4 Section 1	2S	12E	356886	677
Legal Tender 4 amended	2003	12157	South West 1/4 Section 1	2S	12E	356887	678
Legal Tender 5 amended	2003	12158	North West 1/4 Section 1	2S	12E	356888	679
Legal Tender 6 amended	2003	12159	North West 1/4 Section 1	2S	12E	356889	680
Legal Tender 7 amended	2003	12160	North West 1/4 Section 1	2S	12E	356890	681
Legal Tender 8 amended	2003	12161	North West 1/4 Section 1	2S	12E	356891	682
Legal Tender 9 amended	2003	12162	South East 1/4 Section 1	2S	12E	356892	683
Legal Tender 10 amended	2003	12163	South East 1/4 Section 1	2S	12E	356893	684
Legal Tender 11 amended	2003	12164	North East 1/4 Section 1	2S	12E	356894	685
Legal Tender 12 amended	2003	12165	North East 1/4 Section 1	2S	12E	356895	686
Legal Tender 13 amended	2003	12066	South West 1/4 Section 6	2S	13E	356865	687
Legal Tender 14 amended	2003	12167	South West 1/4 Section 6	2S	13E	356866	688
Legal Tender 15 amended	2003	12168	South West 1/4 Section 6	2S	13E	356867	689
Legal Tender 16 amended	2003	12169	South East 1/4 Section 6	2S	13E	356896	690
Legal Tender 17 amended	2003	12170	North West 1/4 Section 6	2S	13E	356868	691
Legal Tender 18 amended	2003	12171	North West 1/4 Section 6	2S	13E	356869	692
Legal Tender 19 amended	2003	12172	South West 1/4 Section 32	1S	13E	356897	693
Legal Tender 20 amended	2003	12173	South East 1/4 Section 32	1S	13E	356870	694
Legal Tender 21 amended	2003	12174	South East 1/4 Section 33	1S	13E	356871	695
Legal Tender 22 amended	2003	12175	South East 1/4 Section 32	1S	13E	356872	696
Legal Tender 23	2002	69016	North West 1/4 Section 32	1S	13E	356933	697
Olga 1	2004	86442	NW 1/4 Section 28	1S	13E	362903	698
Olga 2	2004	86443	NW 1/4 Section 28	1S	13E	362904	699
Olga 3	2004	86444	NE 1/4 Section 29	1S	13E	362905	700
Olga 4	2004	86445	NE 1/4 Section 29	1S	13E	362906	701

Exhibit A

Name of Claim	Book of Records	Page	G&SRB&M Section	Township	Range	AMC	
Olga 5	2004	86446	SW 1/4 Section 27	1S	13E	362907	702
Olga 6	2004	86447	SW 1/4 Section 27	1S	13E	362908	703
Kay 1	1732	129-130	SW 1/4 SE 1/4 Section 21	1S	13E	312984	704
Kay 2	1732	131-132	SW 1/4 SE 1/4 Section 21	1S	13E	312985	705
Kay 3	1732	133-134	SW 1/4 SE 1/4 Section 21	1S	13E	312986	706
Kay 5	1732	137-138	NE 1/4 Section 34	1S	13E	312988	707
Kay 6	1732	139-140	NW 1/4 Section 22	1S	13E	312989	708
Kay 7	1732	141-142	NE 1/4 Section 34	1S	13E	312990	709
Kay 8	1732	143-144	NW 1/4 Section 22	1S	13E	312991	710
Kay 9	1732	145-146	NE 1/4 Section 34	1S	13E	312992	711
Kay 10	1762	147-148	NW 1/4 Section 22	1S	13E	312993	712
Kay 11	1732	149-150	NE 1/4 SE 1/4 Section 21	1S	13E	312994	713
Kay 12	1732	151-152	NW 1/4 SW 1/4 Section 22	1S	13E	312995	714
Kay 13	1732	153-154	SE 1/4 Section 34	1S	13E	312996	715
Kay 14	1732	155-156	SW 1/4 Section 22	1S	13E	312997	716
Kay 15A	2003	4012	SE 1/4 Section 34	1S	13E	357097	717
Kay 18	1732	163-164	NE1/4 NW 1/4 Section22	1S	13E	313001	718
Kay 19E	1732	165-166	NE 1/4 Section 22	1S	13E	313002	719
Kay 19W	1732	167-168	NE 1/4 Section 22	1S	13E	313003	720
Kay 20E	1732	169-170	NE 1/4 NW 1/4 Section22	1S	13E	313004	721
Kay 20W	1732	171-172	NE 1/4 NW 1/4 Section22	1S	13E	313005	722
Kay 21E	1732	173-174	NE 1/4 NW 1/4 Section22	1S	13E	313006	723
Kay 21W	1732	175-176	NE 1/4 NW 1/4 Section22	1S	13E	313007	724
Kay 22	1732	177-178	NE 1/4 NW 1/4 Section22	1S	13E	313008	725
Kay 81	1732	179-180	NE 1/4 NW 1/4 Section 21	1S	13E	313009	726
Kay 82	1732	181-182	NW 1/4 Section 21	1S	13E	313010	727
Kay 83	1732	183-184	NE 1/4 NW 1/4 Section 21	1S	13E	313011	728
Kay 84	1732	185-186	NW 1/4 Section 21	1S	13E	313012	729
Kay 85	1732	187-188	NE 1/4 NW 1/4 Section 21	1S	13E	313013	730
Kay 86	1732	189-190	NW 1/4 Section 21	1S	13E	313014	731
Kay 87	1732	191-192	NE 1/4 NW1/4 SW 1/4 SE 1/4 Sect 21	1S	13E	313015	732
Kay 88	1732	193-194	NW 1/4 SW 1/4 Section 21	1S	13E	313016	733
Kay 129	1732	195-196	NE 1/4 Section 20	1S	13E	313017	734
Kay 130	1732	197-198	NE 1/4 Section 20	1S	13E	313018	735
Kay 131	1732	199-200	NE 1/4 Section 20	1S	13E	313019	736
Kay 132	1732	201-202	NE 1/4 Section 20	1S	13E	313020	737
Kay 133	1732	203-204	NE 1/4 Section 20	1S	13E	313021	738
Kay 134	1732	205-206	NE 1/4 Section 20	1S	13E	313022	739
Kay 135	1732	207-208	NE 1/4 SE 1/4 Section 20	1S	13E	313023	740
Kay 136	1732	209-210	NE 1/4 SE 1/4 Section 20	1S	13E	313024	741
Kay 137	1732	211-212	SE 1/4 Section 20	1S	13E	313025	742
Kay 138	1732	213-214	SE 1/4 Section 20	1S	13E	313026	743
Kay 140A	2003	4013	SE 1/4 Section 20	1S	13E	357098	744
Kay 141	1732	215-216	SE 1/4 Section 20	1S	13E	313027	745
Kay 142	1732	217-218	SE 1/4 Section 20	1S	13E	313028	746
Kay 143	1732	219-220	SE 1/4 Section 20	1S	13E	313029	747
Kay 145	1732	221-222	SE 1/4 Section 20	1S	13E	313030	748
Kay 146	1732	223-224	SE 1/4 Section 20	1S	13E	313031	749
Kay 147	1732	225-226	SE 1/4 Section 20	1S	13E	313032	750
Kay 148	1732	227-228	SE 1/4 Section 20	1S	13E	313033	751
Kay 149	1732	229-230	SE 1/4 Section 20	1S	13E	313034	752
Kay 150	1732	231-232	SE 1/4 Section 20	1S	13E	313035	753
Kay 151	1753	767-768	NE 1/4 Section 29	1S	13E	315468	754
Kay 152	604	874	NW 1/4 Section 28	1S	13E	47117	755
LD No. 1 Amended	711	870	NE 1/4 Section 23	1S	13E	47272	756
LD No. 2 Amended	693	558	NE 1/4 SE 1/4 Section 23	1S	13E	47273	757
LD No. 3 Amended	688	870	SE 1/4 Section 23	1S	13E	47274	758
LD No. 4 Amended	693	558	NE 1/4 Section 26	1S	13E	47275	759
LD No. 5 Amended	693	559	NE 1/4 SE 1/4 Section 26	1S	13E	47276	760
LD No. 6 Amended	693	560	SE 1/4 Section 26	1S	13E	47277	761
LD No. 7 Amended	693	561	NE 1/4 Section 35	1S	13E	47278	762
LD No. 8 Amended	693	562	NE 1/4 Section 35	1S	13E	47279	763
LD No. 9 Amended	716	365	NE 1/4 Section 23	1S	13E	47280	764
Margaret 69	559	854	NE 1/4 NW1/4 Section 22	1S	13E	45754	765

RECEIVED
FBI
754

Exhibit A

Name of Claim	Book of Records	Page	G&SRB&M Section	Township	Range	AMC	
Margaret 69 East	568	276	NE 1/4 NW1/4 Section 22	1S	13E	45755	766
Margaret 133	559	860	SW 1/4 section 14	1S	13E	45820	767
Margaret 135	559	862	SW 1/4 section 14	1S	13E	45823	768
Margaret 137	559	864	NW 1/4 Section 23	1S	13E	45826	769
Margaret 138 Amended	574	588	NE 1/4 Section 22	1S	13E	45827	770
Margaret 139	559	866	NW 1/4 Section 23	1S	13E	45828	771
Margaret 140 Amended	574	589	NE 1/4 Section 22	1S	13E	45829	772
Margaret 153	564	531	SW SE 1/4 Sction 14	1S	13E	45842	773
Margaret 154	564	532	SW SE 1/4 Sction 14	1S	13E	45843	774
Margaret 155	564	533	NE 1/4 NW 1/4 Section 23	1S	13E	45844	775
Margaret 156	564	534	NE 1/4 NW 1/4 Section 23	1S	13E	45845	776
Margaret 157	559	874	NE 1/4 NW1/4 Section 22	1S	13E	45846	777
Margaret 159	559	876	NE 1/4 NW1/4 Section 22	1S	13E	45849	778
Margaret 161	559	878	NE 1/4 NW1/4 Section 22	1S	13E	45852	779
Margaret 162	559	879	NW 1/4 Section 22	1S	13E	45853	780
Margaret 162 West	568	282	NW 1/4 Section 22	1S	13E	45854	781
Margaret 163	559	880	SW 1/4 SE 1/4 Section 22	1S	13E	45855	782
Margaret 164 West	568	283	SW 1/4 Section 22	1S	13E	45857	783
Margaret 164 Amended	583	785	SW 1/4 Section 22	1S	13E	45856	784
Margaret 165	559	882	SW 1/4 SE 1/4 Section 22	1S	13E	45858	785
Margaret 166	559	883	SW 1/4 Section 22	1S	13E	45859	786
Margaret 166 West	568	284	NW 1/4 Section 22	1S	13E	45860	787
Margaret 217	559	884	NW 1/4 Section 23	1S	13E	45901	788
Margaret 218	559	885	NE 1/4 Section 22	1S	13E	45902	789
Margaret 219	559	886	NW 1/4 Section 23	1S	13E	45903	790
Margaret 220	559	887	NE 1/4 Section 22	1S	13E	45904	791
Margaret 221	559	888	NW 1/4 Section 23	1S	13E	45905	792
Margaret 222	559	889	NE 1/4 Section 22	1S	13E	45906	793
Margaret 223	559	890	SW 1/4 SE 1/4 Section 22	1S	13E	45907	794
Margaret 224	559	891	SE 1/4 Section 22	1S	13E	45908	795
Margaret 225 Amended	583	784	SW 1/4 Section 23	1S	13E	45909	796
Margaret 226 Amended	574	603	SE 1/4 Section 22	1S	13E	45910	797
Margaret 227	564	535	NE 1/4 NW 1/4 Section 23	1S	13E	45911	798
Margaret 228	564	536	NE 1/4 NW 1/4 Section 23	1S	13E	45912	799
Margaret 229	564	537	NE 1/4 NW 1/4 Section 23	1S	13E	45913	800
Margaret 230	564	538	SW 1/4 SE 1/4 Section 23	1S	13E	45914	801
Margaret 231	564	539	SW 1/4 SE 1/4 Section 23	1S	13E	45915	802
Margaret 233	559	894	SW 1/4 SE 1/4 Section 22	1S	13E	45916	803
Margaret 234	559	895	SW 1/4 Section 22	1S	13E	45917	804
Margaret 234 West	568	287	SW 1/4 Section 22	1S	13E	45918	805
Margaret 235	560	729	SW 1/4 SE 1/4 Section 22	1S	13E	45919	806
Margaret 236 Amended	574	604	SW 1/4 Section 22	1S	13E	45920	807
Margaret 237	560	731	SW 1/4 SE 1/4 Section 22	1S	13E	45921	808
Margaret 238	560	732	SW 1/4 Section 22	1S	13E	45922	809
Margaret 239	560	733	NE 1/4 NW 1/4 Section 27	1S	13E	45923	810
Margaret 240	560	734	NW 1/4 Section 27	1S	13E	45924	811
Margaret 241	560	735	NE 1/4 NW 1/4 Section 27	1S	13E	45925	812
Margaret 242 Amended	574	605	NW 1/4 Section 27	1S	13E	45926	813
Margaret 243	560	737	NE 1/4 NW 1/4 Section 27	1S	13E	45927	814
Margaret 244 Amended	574	606	NW 1/4 Section 27	1S	13E	45928	815
Margaret 245	560	739	NE 1/4 NW 1/4 Section 27	1S	13E	45929	816
Margaret 246	560	740	NW 1/4 Section 27	1S	13E	45930	817
Margaret 247	559	896	SW 1/4 Section 23	1S	13E	45931	818
Margaret 248 Amended	574	607	SE 1/4 Section 22	1S	13E	45932	819
Margaret 249	561	578	SW 1/4 Section 23	1S	13E	45933	820
Margaret 250	561	579	SE 1/4 Section 22	1S	13E	45934	821
Margaret 251	561	580	SW 1/4 Section 23	1S	13E	45935	822
Margaret 252	561	581	SE 1/4 Section 22	1S	13E	45936	823
Margaret 253	561	582	NW 1/4 Section 26	1S	13E	45937	824
Margaret 254	561	583	NE 1/4 Section 27	1S	13E	45938	825
Margaret 255	561	584	NW 1/4 Section 26	1S	13E	45939	826
Margaret 256	561	585	NE 1/4 Section 27	1S	13E	45940	827
Margaret 257	561	586	NW 1/4 Section 26	1S	13E	45941	828
Margaret 258	561	587	NE 1/4 Section 27	1S	13E	45942	829

PHOENIX, ARIZONA
 2008 AUG 14, P 12 21

Exhibit A

Name of Claim	Book of Records	Page	G&SRB&M Section	Township	Range	AMC	
Margaret 259	561	588	NW 1/4 Section 26	1S	13E	45943	830
Margaret 260	561	589	NE 1/4 Section 27	1S	13E	45944	831
Margaret 261	560	741	SW 1/4 SE 1/4 Section 27	1S	13E	45945	832
Margaret 262	560	742	SW 1/4 Section 27	1S	13E	45946	833
Margaret 263	560	743	SW 1/4 SE 1/4 Section 27	1S	13E	45947	834
Margaret 264	560	744	SW 1/4 Section 27	1S	13E	45948	835
Margaret 265	561	590	SW 1/4 Section 26	1S	13E	45949	836
Margaret 266	561	591	SE 1/4 Section 27	1S	13E	45950	837
Margaret 267	561	592	SW 1/4 Section 26	1S	13E	45951	838
Margaret 268	561	593	SE 1/4 Section 27	1S	13E	45952	839
Margaret 269	560	745	SW 1/4 SE 1/4 Section 27	1S	13E	45953	840
Margaret 270	560	746	SW 1/4 Section 27	1S	13E	45954	841
Margaret 271	560	747	SW 1/4 SE 1/4 Section 27	1S	13E	45955	842
Margaret 272	560	748	SW 1/4 Section 27	1S	13E	45956	843
Margaret 273	561	594	SW 1/4 Section 26	1S	13E	45957	844
Margaret 274	561	595	SE 1/4 Section 27	1S	13E	45958	845
Margaret 275	561	596	SW 1/4 Section 26	1S	13E	45959	846
Margaret 276	561	596	SE 1/4 Section 27	1S	13E	45960	847
Margaret 277	561	596	SW 1/4 SE 1/4 Section 26	1S	13E	45961	848
Margaret 278	561	597	SW 1/4 SE 1/4 Section 26	1S	13E	45962	849
Margaret 279	561	598	SW 1/4 SE 1/4 Section 26	1S	13E	45963	850
Margaret 280	561	599	SW 1/4 SE 1/4 Section 26	1S	13E	45964	851
Margaret 281	561	600	NE 1/4 NW 1/4 Section 26	1S	13E	45965	852
Margaret 282	561	603	NE 1/4 NW 1/4 Section 26	1S	13E	45966	853
Margaret 283	567	542	NE 1/4 NW 1/4 Section 26	1S	13E	45967	854
Margaret 284	567	543	NE 1/4 NW 1/4 Section 26	1S	13E	45968	855
Margaret 285	567	544	NW 1/4 SW 1/4 Section 23	1S	13E	45969	856
Margaret 286	567	545	SW 1/4 SE 1/4 Section 23	1S	13E	45970	857
Margaret 287	564	540	SW 1/4 SE 1/4 Section 23	1S	13E	45971	858
Margaret 305	565	739	NE 1/4 NW 1/4 Section 35	1S	13E	45985	859
Margaret 306	565	740	NW 1/4 Section 35	1S	13E	45986	860
Margaret 307	565	741	NE 1/4 NW 1/4 Section 35	1S	13E	45987	861
Margaret 308	565	742	NW 1/4 Section 35	1S	13E	45988	862
Margaret 309	565	743	NE 1/4 NW 1/4 Section 35	1S	13E	45989	863
Margaret 310	565	744	NW 1/4 Section 35	1S	13E	45990	864
Margaret 311	565	745	NE 1/4 NW 1/4 Section 35	1S	13E	45991	865
Margaret 312	565	746	NW 1/4 Section 35	1S	13E	45992	866
Margaret 313	565	747	SE 1/4 Section 27	1S	13E	45993	867
Margaret 314	565	748	SW 1/4 SE 1/4 Section 27	1S	13E	45994	868
Margaret 315	565	749	NE 1/4 Section 34	1S	13E	45995	869
Margaret 316	565	750	NE 1/4 NW 1/4 Section 34	1S	13E	45996	870
Margaret 317	565	751	NE 1/4 Section 34	1S	13E	45997	871
Margaret 318	565	752	NE 1/4 NW 1/4 Section 34	1S	13E	45998	872
Margaret 319	565	753	NE 1/4 Section 34	1S	13E	45999	873
Margaret 320	565	754	NE 1/4 NW 1/4 Section 34	1S	13E	46000	874
Margaret 321	567	546	SW 1/4 Section 27	1S	13E	46001	875
Margaret 322	567	547	NW 1/4 Section 34	1S	13E	46002	876
Margaret 323	567	548	NW 1/4 Section 34	1S	13E	46003	877
Margaret 324	567	549	NW 1/4 Section 34	1S	13E	46004	878
Margaret 325	565	755	SW 1/4 Section 22	1S	13E	46005	879
Margaret 327	565	757	SW 1/4 Section 22	1S	13E	46007	880
Margaret 328	565	758	SE 1/4 Section 34	1S	13E	46008	881
Margaret 331 Amended	614	329	SW 1/4 Section 22	1S	13E	46009	882
Margaret 332 Amended	583	778	NE 1/4 Section 28	1S	13E	46012	883
Margaret 333	572	916	NW 1/4 Section 27	1S	13E	46013	884
Margaret 334	572	917	NE 1/4 Section 28	1S	13E	46014	885
Margaret 335 Amended	583	787	NE 1/4 Section 28	1S	13E	46015	886
Margaret 336	572	919	NE 1/4 NW 1/4 Section 28	1S	13E	46016	887
Rook No. 1	1771	262	NE 1/4 Section 23	1S	13E	316548	888
Rook No. 2	1771	263	NE 1/4 SE 1/4 Section 23	1S	13E	316549	889
Rook No. 3	1771	264	SE 1/4 Section 23	1S	13E	316550	890
Rook No. 4	1771	265	SE 1/4 Section 23	1S	13E	316551	891
Rook No. 5	1771	266	SE 1/4 Section 23	1S	13E	316552	892
Rook No. 6	1771	267	SE 1/4 Section 23	1S	13E	316553	893

RECEIVED
BIRMINGHAM STATE OFFICE

Exhibit A

Name of Claim	Book of Records	Page	G&SRB&M Section	Township	Range	AMC	
Rook No. 7	1771	268	NE 1/4 Section 26	1S	13E	316554	894
Olga 11	2005	55415	NW 1/4 Section 34	1S	13E	365450	895
Olga 12	2005	55416	NW 1/4 Section 34	1S	13E	365451	896
Olga 13	2005	55417	NE 1/4 Section 34	1S	13E	365452	897
Olga 14	2005	55418	NE 1/4 Section 34	1S	13E	365453	898
Total Claims							898

RECEIVED
 B.L.M. AZ STATE OFFICE
 2006 AUG 14 P 12: 21
 PHOENIX, ARIZONA

PLEASE NOTE:
Original document (30 Pgs.)
is in the first lead file number
listed which is AMC60069

August, 19 2004

Amc 45684
46919
312984
315168
316548
362903
361010
356933

60069
356180
355529
359395
355456
347702
348024
356884

UNITED STATES DEPARTMENT OF INTERIOR
BUREAU OF LAND MANAGEMENT
RECORDS SECTION
222 NORTH CENTRAL AVENUE
PHOENIX, ARIZONA 85011

Re: CLAIMS FROM INTEGRITY LAND AND CATTLE LLC. TO
SWIFT CURRENT LAND AND CATTLE LLC.

To Whom It May Concern:

Please change the ownership name of the claims listed and attached in Exhibit A from **Integrity Land and Cattle LLC**, to **Swift Current Land and Cattle LLC**. Enclosed is a check in the amount of Two Hundred and Five Dollars (\$205.00) representing Forty-one (41) unpatented mining claims at \$5.00 each.

Attached also is the Quitclaim Deed for the mining claims recorded on August 19, 2004.

Please give me a call if you have any questions at 602-956-0332.

Sincerely Yours

J.D. Hegner
Bruno Hegner

Chief Operating Officer
Swift Current Land and Cattle LLC.

Subscribed and sworn to before me this 19th day of August, 2004.

RECEIVED
D.L.M. AZ STATE OFFICE
2004 AUG 24 A 9:43
PHOENIX, ARIZONA

Rebecca Kate Huston
Notary Public



REBECCA KATE HUSTON
Notary Public - Arizona
Maricopa County
Expires 08/31/06

ENTERED IN COPIUTER
11/4/04 MJJ

41/50

United States Department of the Interior
Bureau of Land Management
 BUSINESS & SUPPORT SVCS DIV
 222 N CENTRAL AVE
 PHOENIX, AZ 85004 -2203
 Phone: (602) 417-9200

Receipt	
No:	935863

Transaction #: 970182
Date of Transaction: 08/24/2004

CUSTOMER:	RESOLUTION COPPER MINING 2525 ARIZONA BILTMORE CIR STE C-135 PHOENIX,AZ 85016
------------------	--

LINE #	QTY	DESCRIPTION	REMARKS	UNIT PRICE	TOTAL
1	1.00	LOCATABLE MINERALS / MINING CLAIMS-NOT NEW-UNADJUD,ONE AUTH NO. ONLY / MINING CLAIM MONEY RECEIVED (455) CASES: AMC60069/\$117375.00	MAINT 2005 (939)	- n/a -	117375.00
2	1.00	LOCATABLE MINERALS / MINING CLAIMS-NOT NEW-UNADJUD,ONE AUTH NO. ONLY / MINING CLAIM MONEY RECEIVED (455) CASES: AMC60069/\$4695.00	TRF AMEND (939)	- n/a -	4695.00

TOTAL: \$122,070.00

PAYMENT INFORMATION

1	AMOUNT: \$121,320.00	POSTMARKED: N/A
	TYPE: CHECK	RECEIVED: 08/24/2004
	CHECK NO: 2200	
NAME: RESOLUTION COPPER MINING 2525 ARIZONA BILTMORE CIR STE C-135 PHOENIX AZ 85016		
2	AMOUNT: \$750.00	POSTMARKED: N/A
	TYPE: CHECK	RECEIVED: 08/24/2004
	CHECK NO: 804	
NAME: MEADN, DAN 13592 N WIDE VIEW DR ORO VALLEY AZ 85737		

PLEASE NOTE:

**Original Document (24 Pgs.)
is in the first lead file number
listed which is AMC60069**

August 19, 2004

United States Department of Interior
Bureau of Land Management
Records Section
222 North Central Avenue
Phoenix, Arizona 85011

60069
356180
355529
359395
355456
347702
348024
356884

111
Amc 45684
46919
312984
315168
316548
362903
AMC 361010
356933

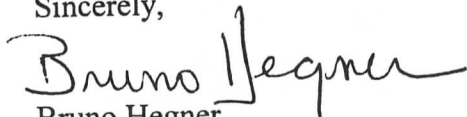
**ANNUAL CLAIM MAINTENANCE FEES for 2004/2005,
By SWIFT CURRENT LAND AND CATTLE LLC.**

To Whom It May Concern:

The Final Rule as published in the Federal Register implements provisions of the Interior Department and related agencies, Appropriations Act of 1993 (the "Act") that requires an annual rental fee of \$125.00 (from \$100.00 in 2003 and prior) for each unpatented mining claim and site located and held under the General Mining Law of 1872.

This will serve as notice that **Swift Current Land and Cattle LLC.**, whose address for purposes of this filing is 2525 East Arizona Biltmore Circle, Suite 135, Phoenix, Arizona 85016, intends to hold the mining claims and /or mill sites described in Exhibit A attached hereto for the assessment years 2004/2005, by payment of the annual claim maintenance fee of \$125.00 per claim or site. Payment of **\$5,125.00** is made herewith for such assessment year for each of the claims and sites. The name, BLM serial number, book and page or index number of recording of the location notice is official records of Pinal County, Arizona, of which are set forth in Exhibit A attached hereto and by this reference incorporated herein.

Sincerely,



Bruno Hegner
Chief Operating Officer
Swift Current Land and Cattle LLC.

Telephone 602-956-0223

Cc: file

41
512
RECEIVED
BLM. AZ STATE OFFICE
2004 AUG 24 A 9:42
PHOENIX, ARIZONA

ENTERED IN COMPUTER

10/29/04 MHT

United States Department of the Interior
Bureau of Land Management
 BUSINESS & SUPPORT SVCS DIV
 222 N CENTRAL AVE
 PHOENIX, AZ 85004 -2203
 Phone: (602) 417-9200

Receipt	
No:	935863

Transaction #: 970182
Date of Transaction: 08/24/2004

CUSTOMER:	RESOLUTION COPPER MINING 2525 ARIZONA BILTMORE CIR STE C-135 PHOENIX, AZ 85016
------------------	---

LINE #	QTY	DESCRIPTION	REMARKS	UNIT PRICE	TOTAL
1	1.00	LOCATABLE MINERALS / MINING CLAIMS-NOT NEW-UNADJUD, ONE AUTH NO. ONLY / MINING CLAIM MONEY RECEIVED (455) CASES: AMC60069/\$117375.00	MAINT 2005 (939)	- n/a -	117375.00
2	1.00	LOCATABLE MINERALS / MINING CLAIMS-NOT NEW-UNADJUD, ONE AUTH NO. ONLY / MINING CLAIM MONEY RECEIVED (455) CASES: AMC60069/\$4695.00	<i>WJ</i> AMEND (939)	- n/a -	4695.00
TOTAL:					\$122,070.00

PAYMENT INFORMATION		
1	AMOUNT: \$121,320.00	POSTMARKED: N/A
	TYPE: CHECK	RECEIVED: 08/24/2004
	CHECK NO: 2200	
	NAME: RESOLUTION COPPER MINING 2525 ARIZONA BILTMORE CIR STE C-135 PHOENIX AZ 85016	
2	AMOUNT: \$750.00	POSTMARKED: N/A
	TYPE: CHECK	RECEIVED: 08/24/2004
	CHECK NO: 804	
	NAME: MEADN, DAN 13592 N WIDE VIEW DR ORO VALLEY AZ 85737	

PLEASE NOTE:
Original document (17 Pgs.)
is in the first lead file number
listed which is AMC45684

August 10, 2005

United States Department of Interior
Bureau of Land Management
Records Section
222 North Central Avenue
Phoenix, Arizona 85011

Amc 45684
46919
60069
312984
315168
316548
347702
348024
355529
356933

AMC 355 456
356180
356884
359395
361010
362903

894 @ 125
= \$111,750.00
①
1


NOTICE OF INTENT TO HOLD
ANNUAL CLAIM MAINTENANCE FEES for 2005/2006.
By RESOLUTION COPPER MINING LLC.

To Whom It May Concern:

The Final Rule as published in the Federal Register implements provisions of the Interior Department and related agencies, Appropriations Act of 1993 (the "Act") that requires an annual rental fee of \$125.00 for each unpatented mining claim and site located and held under the General Mining Law of 1872.

This will serve as notice that **RESOLUTION COPPER MINING LLC.**, a Delaware Corporation, whose address for purposes of this filing is 105 Magma Heights, Superior, Arizona 85273 intends to hold the mining claims and /or mill sites described in Exhibit A attached hereto for the assessment years 2005/2006, by payment of the annual claim maintenance fee of \$125.00 per claim or site. Payment of **\$111,750.00** is made herewith for such assessment year for each of the unpatented lode claims and sites. The name, BLM serial number, book and page or index number of recording of the location notice is official records of Pinal County, Arizona, of which are set forth in Exhibit A attached hereto and by this reference incorporated herein.

Sincerely,



Bruno Hegner
Attorney-In-Fact

RESOLUTION COPPER MINING LLC.

Telephone 602-956-0223

Cc: file

RECEIVED
B.L.M. AZ STATE OFFICE
2005 AUG 15 A 10: 51
PHOENIX, ARIZONA

ENTERED IN CO'PUTER

10/25/05 mjt

**United States Department of the Interior
Bureau of Land Management
BUSINESS & SUPPORT SVCS DIV
222 N CENTRAL AVE
PHOENIX, AZ 85004 -2203
Phone: (602) 417-9200**

Receipt	
No:	1128508

Transaction #: 1167522
Date of Transaction: 08/15/2005

CUSTOMER:	RESOLUTION COPPER MINING LLC 2525 E ARIZONA BILTMORE CIR C-135 PHOENIX, AZ 85016
------------------	---

LINE #	QTY	DESCRIPTION	REMARKS	UNIT PRICE	TOTAL
1	1.00	LOCATABLE MINERALS / MINING CLAIMS-NOT NEW-UNADJUD, ONE AUTH NO. ONLY / MINING CLAIM MONEY RECEIVED (455) CASES: AMC60069/\$111750.00	MAINT 2006/894	- n/a -	11750.00
TOTAL:					111750.00

PAYMENT INFORMATION			
1	AMOUNT:	\$111,750.00	STATUS: N/A
	TYPE:	CHECK	RECEIVED: 08/15/2005
	CHECK NO:	00003469	
	NAME:	RESOLUTION COPPER MINING LLC 2525 E ARIZONA BILTMORE CIR C-135 PHOENIX AZ 85016	

REMARKS

This receipt was generated by the automated BLM Collections and Billing System and is a paper representation of a portion of the official electronic record contained therein.

LEAD FILE NUMBERS

AMC 60069; 347702; 348024

AMC 355456; 355529; 356180

AMC 356865; 356884; 356933

AMC NUMBER (S)	AMOUNT	LEAD FILE NUMBER
60069	100	60069
60083 - 60126	4400	"
60129 - 60133	500	"
60136	100	"
60141 - 60185	4500	"
60187 - 60193	700	"
60195 - 60201	700	"
60203 - 60216	1400	"
60218 - 60232	1500	"
60238 - 60239	200	"
60244 - 60286	4300	"
60288 - 60316	2900	"
60362 - 60367	600	"
60389 - 60392	400	"
60394 - 60409	1600	"
60433 - 60453	2100	"
347702 - 347908	20700	347702
348024 - 348176	15300	348024
355456 - 355477	2200	355456
355529 - 355536	800	355529
356180 - 356203	2400	356180
356865 - 356872	800	356865
356884 - 356897	1400	356884
356933	100	356933
GRAND TOTAL:	\$ 69,700	ENTERED INTO COMPUTER

BHP COPPER

August 14 2003

UNITED STATES DEPARTMENT OF INTERIOR
BUREAU OF LAND MANAGEMENT
RECORDS SECTION
222 NORTH CENTRAL AVENUE
PHOENIX, ARIZONA 85011

To Whom It May Concern:

The Final Rule as published in the Federal Register implements provisions of the Interior Department and related agencies, Appropriations Act of 1993 (the "Act") that requires an annual rental fee of \$100.00 for each unpatent mining claim and site located and held under the General Mining Law of 1872.

The Omnibus Budget Reconciliation Act of 1993 requires a \$100.00 maintenance fee for each unpatent mining claim. The fee requirements apply to the assessment year 1995/1996, and remains in effect through the year 2003/2004.

Therefore, BHP/Billiton Copper Inc. (fka Magma Copper Company) submits a check payable to the Bureau of Land Management in the amount of \$69,800.00, which represents \$100.00 per claim as rental fee as shown on Exhibit "A", attached hereto and made a part hereof.

Sincerely,



Bill Gray
Operations Manager
BHP/Billiton

Cc: file

RECEIVED
BLM, AZ STATE OFFICE
2003 AUG 14 A 10:23
PHOENIX, ARIZONA

ENTERED INTO COMPUTER

8/26/2003 PB



EXHIBIT A

Claim, Book, Page

Section
Township
Range

AMC Number

Name of Claim	Book of Records	Page	G&SRB&M Section	T	R	AMC
Red Brick 1 (Placer)	38	262	NW1/4 4	2S	12E	60069
Apex	32	346	SW1/4 25	1S	12E	60083
Location 2	39	261				
Amended	41	72				
Ash No. 1	40	272	SE1/4 25	1S	12E	60084
Ash No. 6	40	276	NE1/4NW1/4 29	1S	13E	60085
Ash No. 8	40	278	NE1/4SE1/4SW1/4NW1/4 30	1S	13E	60086
			SW1/4NW1/4 29	1S	13E	
Ash No. 9	40	279	NE1/4SE1/4 25	1S	12E	60087
			S1/4NW1/4 30	1S	13E	
Ash No. 10	40	280	NE1/4SE1/4 25	1S	12E	60088
Ash No. 11	40	281	NE1/4 25	1S	12E	60089
Ash No. 12	40	282	NE1/4 25, NW1/4 30	1S	12E	60090
Ash No. 13	40	283	NW1/4NE1/4 30, NW1/4 29	1S	13E	60091
Ash No. 14	40	284	NW1/4 29	1S	13E	60092
Ash No. 15	40	285	NW1/4NE1/4 29	1S	13E	60093
Ash No. 16	40	290	NW1/4NE1/4SE1/4SW1/4 25	1S	12E	60094
Amended	42	179				
Ash No. 17	Dkt362	255	NE1/4 29	1S	13E	60095
Ash No. 18	Dkt362	256	NW1/4NE1/4 29	1S	13E	60096
Ash No. 19	Dkt 362	257	NW1/4 29	1S	13E	60097
Ash No. 20	Dkt362	258	NW1/4 29	1S	13E	60098
Ash No. 21	Dkt362	259	NW1/4 29	1S	13E	60099
Ash No. 22	Dkt362	260	NW1/4NE1/4 30	1S	13E	60100
Ash No. 23	Dkt 362	261	NE1/4 30	1S	13E	60101
Ash No. 24	Dkt362	262	NW1/4NE1/4 30	1S	13E	60102
Ash No. 25	Dkt362	263	NW1/4 30	1S	13E	60103
			NE1/4 25	1S	12E	
Ash No. 26	Dkt362	264	NE1/4 25	1S	12E	60104
Ash No. 27	Dkt362	265	NE1/4 25	1S	12E	60105
Ash No. 28	Dkt362	266	NE1/4 25	1S	12E	60106
Ash No. 29	Dkt 362	267	NW1/4NE1/4 25	1S	12E	60107

ENTERED INTO COMPUTER

8/26/2003 PB

PHOENIX, ARIZONA
 2003 AUG 11 A 10: 23
 RECEIVED
 STATE OFFICE

EXHIBIT A

Section
Township
Range

RECEIVED AMC Number

Claim, Book, Page

D.L.M. AZ STATE OFFICE
2003 AUG 14 A 10:23
PHOENIX, ARIZONA

Claim, Book, Page	Dkt	Section	Township	Range	RECEIVED	AMC Number
Russ No. 8	Dkt687	360	NW1/4	25	D.L.M. AZ STATE OFFICE	60108
Russ No. 9	Dkt687	361	NW1/4	25	IS 12E	60109
Russ No. 10	Dkt 687	362	NW1/4	25	2003 AUG 14 A 10:23	60110
Russ No. 11	Dkt687	363	NW1/4	25	IS 12E	60111
Russ No. 12	Dkt687	364	NW1/4NE1/4	25	PHOENIX, ARIZONA	60112
Russ No. 13	Dkt687	365	NE1/4 26,SE1/4 23		IS 12E	60113
Russ No. 14	Dkt687	366	NE1/4 26,SE1/4 23		IS 12E	60114
Russ No. 15	Dkt687	367	NW1/425,NE1/426,SE1/423,SW1/424		IS 12E	60115
Russ No. 16	Dkt687	368	NW1/4 25,SW1/4 24		IS 12E	60116
Russ No. 17A	Dkt693	225	NW1/4 25,SW1/4 24		IS 12E	60117
Russ No. 18A	Dkt693	226	NW1/4 25,SW1/4 24		IS 12E	60118
Russ No. 19A	Dkt693	227	NW1/4 25,SW1/4 24		IS 12E	60119
Russ No. 20A	Dkt693	228	SE1/4SW1/4 24,NW1/4NE1/4 25		IS 12E	60120
Russ No. 21	Dkt687	373	SE1/4 24,NE1/4 25		IS 12E	60121
Russ No. 22	Dkt687	374	SE1/4 24,NE1/4 25		IS 12E	60122
Russ No. 23	Dkt687	375	SE1/4 24,NE1/4 25		IS 12E	60123
Russ No. 24	Dkt687	376	SE1/4 24,NE1/4 25		IS 12E	60124
			SW1/4 19,NW1/4 30		IS 13E	
Black Foot No. 1	F	351	SW1/4SE1/4	25	IS 12E	60125
Black Rock No. 1	37	621	SW1/4	25	IS 12E	60201
Amended	41	73				
Hard Rock N. 8	H	461	SE1/4	36	IS 12E	60126
DAN 6	2002	873	SE1/4SW1/4	36	IS 12E	356185
DAN 7	2002	874	SE1/4SW1/4	36	IS 12E	356186
Hard Rock No. 13	39	43	SE1/4	36	IS 12E	60129
Hard Rock No. 14	39	44	SE1/4	36	IS 12E	60130
Monarch No. 1	F	354	SE1/4SW1/4	36	IS 12E	60131
Nadene	39	260	SE1/4	36	IS 12E	60132
Amended	41	75				
Nadene No. 1	33	396	SE1/4	36	IS 12E	60133
Amended	41	74				
Oak No. 9	34	69	NW1/4SE1/4SW1/4 31,SW1/4NW1/4	32	IS 13E	60136
Oak No. 18	34	391	SW1/4	32	IS 13E	60141
Oak No. 19	34	392	SW1/4	32	IS 13E	60142
Oak No. 20	34	393	SW1/4,	32	IS 13E	60143
Amended	2002	66912				
Oak No. 21	34	394	SW1/4 32,SE1/4SW1/4	31	IS 13E	60144
Oak No. 22	34	395	SW1/432,SE1/4SW1/4	31	IS 13E	60145
Oak No. 23	34	396	SW1/432,SE1/4SW1/4	31	IS 13E	60146

ENTERED INTO COMPUTER

EXHIBIT A

**Section
Township**

Claim, Book, Page

Range

AMC Number

Claim, Book, Page	Section	Township	Range	AMC Number
Oak No. 24	34	397	SE1/436 SW1/431	1S 12E 60147
Oak No. 25	34	398	SE1/436 SW1/431	1S 12E 60148
Oak No. 26	34	399	SE1/436 SW1/431	1S 12E 60149
Oak No. 27	34	400	SE1/436 SW1/431	1S 12E 60150
Pine No. 1	Dkt717	441	NW1/4SW1/436	1S 12E 60151
Pine No. 2	Dkt717	442	NW1/4NE1/4SE1/4SW1/436	1S 12E 60152
Pine No. 3	Dkt717	443	NE1/4SE1/436	1S 12E 60153
Pine No. 4	Dkt717	444	NE1/4SE1/436	1S 12E 60154
Pine No. 5	Dkt717	445	NE1/4SE1/436	1S 12E 60155
Pine No. 6	Dkt717	446	NE1/4SE1/436	1S 12E 60156
Pine No. 7	Dkt717	447	NE1/4SE1/436 NW1/4SW1/431	1S 12E 60157
Pine No. 8	Dkt717	448	NE1/436 NW1/431	1S 12E 60158
Pine No. 9	Dkt717	449	NE1/436 NW1/431	1S 12E 60159
Oak No. 33	Dkt198	499	NE1/429	1S 13E 60160
Oak No. 34	Dkt198	500	NE1/429	1S 13E 60161
Oak No. 35	Dkt198	501	NE1/429,NW1/428	1S 13E 60162
Oak No. 36	Dkt198	502	NW1/428	1S 13E 60163
Oak No. 37	Dkt198	503	NW1/428	1S 13E 60164
Oak No. 38	Dkt198	504	NW1/4SW1/428	1S 13E 60165
Oak No. 38 Amended	2001-030896		NW1/4SW1/428	1S 13E 60165
Oak No. 38A	2001-030897		SW1/428	1S 13E 355530
Oak No. 39A	2001-030890		SW1/428	1S 13E 355531
Oak No. 40A	2001-030892		SE1/429	1S 13E 355532
Oak No. 41A	2001-030894		SE1/429	1S 13E 355533
Oak No. 39	Dkt198	505	NW1/4SW1/428	1S 13E 60166
Oak No. 39 Amended	2001-030889		NW1/4SW1/428	1S 13E 60166
Oak No. 40	Dkt198	506	NW1/4SW1/428,NE1/4SE1/429	1S 13E 60167
Oak No. 40 Amended	2001-030891		NW1/4SW1/428NE1/4SE1/429	1S 13E 60167
Oak No. 41	Dkt198	507	NE1/4SE1/429	1S 13E 60168
Oak No. 41 Amended	2001-030893		NE1/4SE1/429	1S 13E 60168
Oak No. 42	Dkt198	508	NE1/4SE1/429	1S 13E 60169
Oak No. 42 Amended	2001-030895		NE1/4SE1/429	1S 13E 60169

EXHIBIT A

Section
Township

Range

AMC Number

Claim, Book, Page

RECEIVED
PLATEAU STATE OFFICE
AUG 14 10:23

PHOENIX, ARIZONA

Claim, Book, Page	Dktl	Section	Township	Range	AMC Number
Oak No. 43	Dktl98	509	NE1/42S	NE1/432	1S 13E 60170
Oak No. 44	Dktl98	510	NE1/432		1S 13E 60171
Palace No. 1	39	262	NW1/4SW1/425		1S 12E 60172
Amended	41	71			
Ace	Dktl42	524	NE1/4, 1		2S 12E 60173
Amended	2002	66913			
Ace 1	Dktl42	525	NE1/41		2S 12E 60174
Ace 2	Dktl42	526	NE1/41		2S 12E 60175
			SW1/432		1S 13E
Ace 3	Dktl42	527	NE1/4SE ¹ /41		2S 12E 60176
Ace 4	Dktl42	528	NE1/4SE1/41		2S 12E 60177
Ace 5	Dktl42	529	NE ¹ /4SE ¹ /41		2S 12E 60178
			NW1/4SW ¹ /46		2S 13E
Ace 6	Dktl42	530	SE1/41		2S 12E 60179
			SW1/46		2S 13E
Alto	39	611	NW1/4, 1		2S 12E 60180
Amended	2002	66914			
Alto No. 1	39	612	NW1/4, 1		2S 12E 60181
Amended	2002	66915			
Alto No. 2	39	613	NW ¹ /41		2S 12E 60182
Amended	2002	66916			
Alto No. 3	39	614	NW ¹ /41		2S 12E 60183
Amended	2002	66917			
Alto No. 4	39	615	NW ¹ /4SW ¹ /41		2S 12E 60184
Alto No. 5	39	616	SW1/41		2S 12E 60185
Alto No. 7	39	618	NW1/4NE ¹ /4SE1/4SW1/41		2S 12E 60187
Alto No. 8	39	619	NW1/4, 1		2S 12E 60188
Amended	2002	66918			
Alto No. 9	39	620	NW1/4, 1		2S 12E 60189
Amended	2002	66919			
Alto No. 10	39	621	NW1/4, 1		2S 12E 60190
Amended	2002	66920			
Alto No. 11	39	622	NW ¹ /4NE1/41		2S 12E 60191
Arizona	39	396	SW1/42,NWV1/411		2S 12E 60192
Big Ledge	30	292	NE1/4SE1/42		2S 12E 60193
Amended	41	190			
DAN 1	2002	868	SE1/43		2S 12E 356180

ENTERED INTO COMPUTER

8/26/2003 PR

24

EXHIBIT A

**Section
Township**

Claim, Book, Page

Range

AMC Number

Claim, Book, Page	Range	Section	Township	AMC Number
WesNo. 1 Dkt711	280	NW1/426	1S 12E	60195
WesNo.2 Dkt711	281	NW1/4NE1/426	1S 12E	60196
Brooklyn 25	12	SE1/4	2S 12E	60197
Amended 1 1	150			
Amended 2 40	36			
Chicago F	364	SW1/42	2S 12E	60198
Amended 39	399			
Gardner 24	289	NW1/4SW1/42,NE1/4SE1/43	2S 12E	60199
Amended 1 34	181			
Amended 2 Dkt246	20			
Gussie 24	159	NW1/4SW1/42	2S 12E	60200
Amended 34	184			
Hard Rock No. 2 H	455	NE1/42	2S 12E	60203
Amended 41	193			
Hard Rock No. 6 H	457	SW1/41,NE1/4SE1/42	2S 12E	60204
Hard Rock No. 7 H	460	NE1/42	2S 12E	60205
Hard Rock No. 11 36	60	NW1/4SW1/41,NE1/4SE1/42	2S 12E	60206
Hard Rock No. 12 36	61	NE1/42,NW1/41	2S 12E	60207
Horn Silver 30	293	NE1/42	2S 12E	60208
Amended 41	191			
Horn Silver No. 1 30	293	NE1/42	2S 12E	60209
Amended 41	195			
Jane 41	192	NE1/42	2S 12E	60210
Johnnie (Little Johnnie) 23	229	NW1/42,NE1/43	2S 12E	60211
Amended (Johnnie) 34	185			
Katie 34	194	NW1/42,NE1/43	2S 12E	60212
Amended Dkt 246	21			
Legal-Tender 23	391	NE1/4NW1/42	2S 12E	60213
Amended 1 35	472			
Amended 2 41	189			
Libbie 24	88	SW1/42	2S 12E	60214
Amended 1 1	373			
Amended 2 34	186			
Libbie #1 (No. 1) F	357	SW1/42	2S 12E	60215
Amended (Libbie #1) 34	187			
Libbie #2 (No. 2) F	358	SW1/42	2S 12E	60216
Amended (Libbie #2) 34	188			
DAN 24 2002	891	NW1/4NE1/42	2S 12E	356203
Maggie 39	397	NW1/42	2S 12E	60218
Michigan F	365	SW1/42	2S 12E	60219

EXHIBIT A

Section
Township
Range

AMC Number

Claim, Book, Page

Claim, Book, Page	Section	Township	Range	AMC Number
Amended	39	400		
New York	25	13	SE1/42	2S 12E 60220
Amended 1	1	151		
Amended 2	40	35		
Rube	24	357	SW1/42	2S 12E 60221
Amended	34	189		
Ruby	24	160	NW1/4SW1/42	2S 12E 60222
Amended 1	1	208		
Amended 2	34	190		
Sallie	34	195	NW1/42,NE1/43	2S 12E 60223
Apache Leap	26	353	SW1/41,SE1/42	2S 12E 60224
Cobre Verde	39	213	NW1/4NE1/411	2S 12E 60225
Cobre Verde No. 1	20	472	NW1/4NE1/411	2S 12E 60226
Amended	1/AM/MI	252		
Connecting Link	21	90	SW1/41,NW1/4NE1/412	2S 12E 60227
Amended 1	1/AM/MI	230		
Amended 2	1/AM/MI	313		
Connecting Link No. 1	21	91	NW1/4NE1/411	2S 12E 60228
Amended	1/AM/MI	204		
Connecting Link No. 2	21	93	NE1/4II,SE1/42	2S 12E 60229
Amended	1/AM/MI	205		
Connecting Link No. 3	21	95	NE1/411,SE1/42	2S 12E 60230
Amended	1/AM/MI	206		
Connecting Link No. 4	21	97	NE1/411,NW1/412,SE1/42	2S 12E 60231
Amended	1/AM/MI	207		
Dacite	39	57	SW1/41	2S 12E 60232
DAN 8	2002	875	SW1/4SE1/41,NE1/412	2S 12E 356187
DAN 9	2002	876	SE1/4SW1/41,NE1/412	2S 12E 356188
DAN 10	2002	877	SE1/41	2S 12E 356189
			NW1/47	2S 13E
DAN 17	2002	884	SW1/41	2S 12E 356196
DAN 18	2002	885	SW1/4SE1/41	2S 12E 356197
Dacite No. 12	39	69	SE1/412	2S 12E 60238
			SW1/47	2S 13E
Dacite No. 13	39	70	SW1/47	2S 13E 60239
DAN 19	2002	886	NW1/4II	2S 12E 356198
DAN 2	2002	869	SE1/42	2S 12E 356181
San Juan	D	42	SE1/4SW1/42	2S 12E 60244
South Syndicate No. 1	40	256	SE1/41	2S 12E 60245
South Syndicate No. 2	40	259	SE1/41	2S 12E 60246

EXHIBIT A

**Section
Township
Range**

Claim, Book, Page

RECEIVED

AMC Number

RECEIVED
M. AZ STATE OFFICE

2003 AUG 14 A 10 223

PHOENIX, ARIZONA

Claim, Book, Page	Section	Township	Range	AMC Number
South Syndicate No. 3	40	260	SE1/41	12E 60247
South Syndicate No. 4	40	261	SE1/41	2S 12E 60248
			SW1/46,NW1/47	13E
South Syndicate No. 5	40	262	SW1/46	2S 13E 60249
			SE1/41	12E
Sun #2	DktS09	313	NW1/4NE1/432	1S 13E 60250
Sun #3	Dkt509	314	NE1/432	1S 13E 60251
Sun #4	Dkt 509	315	NW1/4NE1/4SW1/4SE1/432	1S 13E 60252
Sun #5	Dkt509	316	NE1/42	1S 13E 60253
Sun #6	Dkt509	317	SW1/4SE1/432	1S 13E 60254
Sun #7	Dkt509	318	SE1/432	1S 13E 60255
Sun #8	Dkt509	319	SW1/4SE1/432	1S 13E 60256
Sun #9	DktS09	320	SE1/432	1S 13E 60257
Sun #10	Dkt509	321	SW1/4SE1/432	1S 13E 60258
Sun #11	Dkt 509	322	SE1/432	1S 13E 60259
Sun #12	Dkt509	323	SW1/4SE ^{1/4} 32	1S 13E 60260
Sun #13	Dkt509	324	SE1/42	1S 13E 60261
Sun #14	Dkt509	325	NW1/46	2S 13E 60262
			NE1/41	2S 12E
Sun #15	Dkt509	326	NW1/4NE1/46	2S 13E 60263
			SE1/432	1S 13E
Sun #16	Dkt509	327	NW1/46	2S 13E 60264
			NE1/41	2S 12E
Sun #17	Dkt509	328	NW1/4NE1/46	2S 13E 60265
Sun #18	Dkt509	329	NW1/46	2S 13E 60266
			NE1/41	2S 12E
Sun #19	Dkt509	330	NW1/4NE1/46	2S 13E 60267
Sun #20	Dkt509	331	NW1/46	2S 13E 60268
Sun #21	Dkt509	332	NW1/4NE1/46	2S 13E 60269
Sun #22	Dkt509	333	NW1/4SW ¹ /46	2S 13E 60270
			SEV1/41	2S 12E
Sun #23	Dkt 509	334	NW1/4NE1/4SE1/4SW1/46	2S 13E 60271
Sun #24	Dkt509	335	SW1/46	2S 13E 60272
Sun #25	Dkt509	336	SW1/4SE ¹ /46	2S 13E 60273
Sun #26	Dkt 509	337	SW1/46	2S 13E 60274
Sun #27	Dkt509	338	SW1/4SE1/46	2S 13E 60275
Sun #28	Dkt 509	339	SW1/4SE1/46	2S 13E 60276
Sun #29	Dkt509	340	SE1/46	2S 13E 60277
Sun #30	Dkt 509	341	SE1/46	2S 13E 60278

EXHIBIT A

Section
Township
Range

AMC Number

Claim, Book, Page

Claim, Book, Page	Section	Township	Range	AMC Number
Sun #31	Dkt509	342	SE1/46	2S 13E 60279
Sun #32	Dkt509	343	SE1/4NE1/46	2S 13E 60280
Sun #33	Dkt509	344	NE1/46	2S 13E 60281
Sun #34	Dkt509	345	NE1/46	2S 13E 60282
Sun #35	Dkt509	346	NE1/46	2S 13E 60283
Sun #36	Dkt509	347	NE1/46	2S 13E 60284
			SE1/432,SW1/4,33	1S 13E
Sun #37	Dkt509	348	SE1/432,SW1/433	1S 13E 60285
Sun #38	Dkt509	349	SE1/42,SW1/433	1S 13E 60286
Sun #40	Dkt509	351	SW1/4SE1/433	1S 13E 60288
Sun #41	Dkt509	352	SW1/4SE1/433	1s 13E 60289
Sun #44	Dkt509	355	SE1/433	1s 13E 60290
Sun #45	Dkt509	356	SE1/433	1s 13E 60291
Sun #48	Dkt509	359	SE1/433,SW1/434	1s 13E 60292
Sun #49	Dkt509	360	SE1/433,SW1/434	1s 13E 60293
Sun #52	Dkt 509	363	NW1/428	1s 13E 60294
Sun #53	Dkt 509	364	NW1/428	1s 13E 60295
Sun #54	Dkt509	365	NW/4NE1/428	1S 13E 60296
Sun #55	Dkt 509	366	NE1/428	1S 13E 60297
Sun #56	Dkt509	367	NE1/428	1S 13E 60298
Sun #57	Dkt509	368	NE1/428	1S 13E 60299
Sun #58	Dkt509	369	NE1/428,NW1/427	1S 13E 60300
Sun #59	Dkt 509	370	NW1/427	1S 13E 60301
Sun #60	Dkt509	371	NW1/427	1S 13E 60302
Sun #61	Dkt509	372	NW1/427	1S 13E 60303
Sun #62A (new claim)	2001	899	SW1/428	1S 13E 355534
Sun #63A (new claim)	2001	901	SW1/428	1S 13E 355535
Sun #64A (new claim)	2001	903	SW&SE1/428	1S 13E 355536
Sun #62	Dkt509	373	SW1/4NW1/428	1S 13E 60304
Sun #62 Amended	2001	898	SW1/4NW1/428	1S 13E 60304
Sun #63	Dkt509	374	SW1/4NW1/428	1S 13E 60305
Sun #63 Amended	2001	900	SW1/4NW1/428	1S 13E 60305
Sun #64	Dkt 509	375	SE1/4SW1/4NW1/4NE1/428	1S 13E 60306
Sun #64 Amended	2001	902	SE1/4SW1/4NW1/4NE1/428	1S 13E 60306
Sun #65	Dkt509	376	SE1/4NE1/428	1S 13E 60307
Sun #65 Amended	2001	904	SE1/4NE1/428	1S 13E 60307
Sun #66	Dkt509	377	SE1/4NE1/428	1S 13E 60308
Sun #66 Amended	2001	905	SE1/4NE1/428	1S 13E 60308
Sun #67	Dkt509	378	SE1/4NE1/428	1S 13E 60309
Sun #67 Amended	2001	906	SE1/4NE1/428	1S 13E 60309

RECEIVED
D.L.M. AZ STATE OFFICE

2003 AUG 14 A 10:23

PHOENIX, ARIZONA

EXHIBIT A

**Section
Township**

Claim, Book, Page

Range

AMC Number

RECEIVED
STATE OFFICE

2002 AUG 14 A 10:23

PHOENIX, ARIZONA

Claim, Book, Page	Section	Township	Range	AMC Number
Sun #68	Dkt509	379	SE1/4NW1/427	1S 13E 60310
Sun #69	Dkt 509	380	SW1/4NW1/427	1S 13E 60311
Sun #70	Dkt509	381	SW1/4NW1/427	1S 13E 60312
Sun #71	Dkt509	382	SW1/4NW1/427	1S 13E 60313
Sun #42A	Dkt736	743	SW1/4SE1/433	1S 13E 60314
Sun #46 A	Dkt736	744	SE1/433	1S 13E 60315
Sun #50A	Dkt736	745	SE1/433,SW1/434	1S 13E 60316
DAN 5	2002	872	NW1/4SW1/412,NEWSE1/411	2S 12E 356184
Annex	38	118	NW1/41,NE1/411	2S 12E 60362
Apes	38	117	NW1/412,NE1/411	2S 12E 60363
Broken Hill No. 1	38	157	SW1/4SE1/411	2S 12E 60364
CobreVerdeNo.2	20	474	NW1/4NE1/411	2S 12E 60365
Amended	1/AM/MI	253		
CobreVerdeNo.3	20	605	SE1/4SW1/4NW1/4NE1/411	2S 12E 60366
Copper Bell Amended	38	116	NW1/412	2S 12E 60367
DAN 11	2002	878	NE1/412	2S 12E 356190
DAN 12	2002	879	NE1/412	2S 12E 356191
DAN 13	2002	880	SE1/41,NE1/412	2S 12E 356192
DAN 14	2002	881	NE1/4SE1/412	2S 12E 356193
DAN 15	2002	882	NE1/4SE1/412	2S 12E 356194
			SW1/47	2S 13E
DAN 16	2002	883	NE1/412	2S 12E 356195
			NW1/4SW1/47	2S 13E
DAN 20	2002	887	SW1/411	2S 12E 356199
DAN 21	2002	888	NW1/4SW1/411	2S 12E 356200
DAN 22	2002	889	NW1/4SW1/411	2S 12E 356201
DAN 23	2002	890	NW1/4SW1/411	2S 12E 356202
DAN 4	2002	871	SE1/4NE1/411	2S 12E 356183
Illinois (Illinois)	26	221	NE1/411	2S 12E 60389
Amended (Illinois)	1/AM/MI	265		
Indiana	F	572	NE1/411	2S 12E 60390
Iowa	F	573	NE1/411	2S 12E 60391
Lead Hill	21	272	NE1/4SE1/411	2S 12E 60392
DAN 3	2002	870	SW1/411	2S 12E 356182
South Syndicate No. 6	40	263	SE1/41,NE1/412	2S 12E 60394
			NW1/47	2S 13E
South Syndicate No. 7	40	264	NW1/47	2S 13E 60395
South Syndicate No. 8	40	265	NW1/47	2S 13E 60396
South Syndicate No. 9	40	266	NW1/4NE1/47,SW1/46	2S 13E 60397

ENTERED INTO COMPUTER

8/26/2003 PB

34

EXHIBIT A

**Section
Township
Range**

AMC Number

Claim, Book, Page

Claim, Book, Page			Section Township Range	AMC Number
South Syndicate No. 10	40	267	NW1/4SW1/4 RECEIVED D.L.M. AZ STATE OFFICE	2S 13E 60398
South Syndicate No. 11	40	268	NW1/4NE1/4SE1/4SW1/4	2S 13E 60399
South Syndicate No. 12	40	269	NW1/4NE1/4 2003 AUG 14 A 10:23	2S 13E 60400
Touch Not No. 2	20	582	NE1/4SE1/412	2S 12E 60401
Amended	1/AM7MI	315	PHOENIX, ARIZONA	
Extension No. 1A	968	22	SW1/47	2S 13E 60402
Extension No. 2	40	410	SW1/4SE1/47	2S 13E 60403
Extension No. 3	40	411	NE1/47	2S 13E 60404
Extension No. 4	40	409	SW1/4,7,NW1/418	2S 13E 60405
Extension No. 5	40	412	SW1/47,NW1/418	2S 13E 60406
Extension No. 6	40	413	SW1/47,NW1/4NE1/418	2S 13E 60407
Extension No. 7	40	414	SW1/4SE1/4NE1/418	2S 13E 60408
Extension No. 8	40	415	SW1/47,NE1/418	2S 13E 60409
Extension No. 31	610	71	SE1/47,NE1/418	2S 13E 60433
Extension No. 32	610	72	SE1/47	2S 13E 60434
Extension No. 33	610	73	SE1/4NE1/47	2S 13E 60435
Extension No. 34	610	74	SE1/4NE1/47	2S 13E 60436
Extension No. 35	610	75	NE1/47	2S 13E 60437
Extension No. 36	610	76	NE1/47	2S 13E 60438
Extension No. 37	610	77	NE1/47	2S 13E 60439
Extension No. 38	610	78	NE1/47	2S 13E 60440
Extension No. 39	610	79	NE1/47,SE1/46	2S 13E 60441
Extension No. 40	610	80	NE1/47,SE1/46	2S 13E 60442
Extension No. 41	610	81	NE1/47,SE1/46	2S 13E 60443
East No. 3	Dkt566	182	NW1/432	1S 13E 60444
East No. 4	Dkt 566	184	NW1/4NE1/432	1S 13E 60445
East No. 5	Dkt566	186	NE1/432	1S 13E 60446
East No. 8	Dkt566	192	SW1/429,NW1/432	1S 13E 60447
East No. 8 -2nd Amended	2001	884	SW1/429,NW1/432	1S 13E 60447
East No. 9	Dkt 566	194	SW1/4SE1/429,NW1/4NE1/432	1S 13E 60448
East No. 9 -2nd Amended	2001	885	SW1/4SE1/429NW1/4NE1/432	1S 13E 60448
East No. 9A	2001	886	SW1/429,SE1/429	1S 13E 355529
East No. 10	Dkt566	196	SE1/429,NE1/432	1S 13E 60449
East No. 10 -2nd Amended	2001	887	SE1/429NE1/432	1S 13E 60449
East No. 14	Dkt 566	204	NW1/4NE1/4SE1/4SW1/429	1S 13E 60450
East No. 15	Dkt566	206	NE1/4SE1/429	1S 13E 60451
East No. 15 -2nd Amended	2001	888	NE1/4SE1/429	1S 13E 60451
Oak No. 45	Dkt 566	177	NW1/429	1S 13E 60452

ENTERED INTO COMPUTER

EXHIBIT A

Section
Township
Range

Claim, Book, Page

RECEIVED
P. M. AZ STATE OFFICE
2003 AUG 14 A 10:24
PHOENIX, ARIZONA

AMC Number

Claim, Book, Page	Section	Township	Range	AMC Number
Broken Hill No. 2	38	155	SE $\frac{1}{4}$ SW $\frac{1}{4}$ NW $\frac{1}{4}$ T1	60453
Resolution No. 1	Dkt 1712	231	SW $\frac{1}{4}$ Nw $\frac{1}{4}$ NW $\frac{1}{4}$ SW $\frac{1}{4}$ 34	355456
Resolution No. 2	Dkt 1712	232	SW $\frac{1}{4}$ NW $\frac{1}{4}$ NW $\frac{1}{4}$ SW $\frac{1}{4}$ 34	355457
Resolution No. 3	Dkt 1712	233	SE $\frac{1}{4}$ NW $\frac{1}{4}$ NE $\frac{1}{4}$ SW $\frac{1}{4}$ 34	355458
Resolution No. 4	Dkt 1712	234	NE $\frac{1}{4}$ SW $\frac{1}{4}$ SE $\frac{1}{4}$ NW $\frac{1}{4}$ 34	355459
Resolution No. 5	Dkt 1712	235	SW $\frac{1}{4}$ NW $\frac{1}{4}$ NE $\frac{1}{4}$ SW $\frac{1}{4}$ 34	355460
Resolution No. 6	Dkt 1712	236	SW $\frac{1}{4}$ NE $\frac{1}{4}$ NW $\frac{1}{4}$ SE $\frac{1}{4}$ 34	355461
Resolution No. 7	Dkt 1712	237	SW $\frac{1}{4}$ NE $\frac{1}{4}$ NW $\frac{1}{4}$ SE $\frac{1}{4}$ 34	355462
Resolution No. 8	Dkt 1712	238	NE $\frac{1}{4}$ SE $\frac{1}{4}$,SE $\frac{1}{4}$ NE $\frac{1}{4}$ 34	355463
Resolution No. 9	Dkt 1712	239	NE $\frac{1}{4}$ SE $\frac{1}{4}$ SE $\frac{1}{4}$ NE $\frac{1}{4}$ 34	355464
Resolution No. 10	Dkt 1712	240	NE $\frac{1}{4}$ SE $\frac{1}{4}$ SE $\frac{1}{4}$ SE $\frac{1}{4}$ 34	355465
Resolution No. 11	Dkt 1712	241	NE $\frac{1}{4}$ SE $\frac{1}{4}$ SE $\frac{1}{4}$ SE $\frac{1}{4}$ 34	355466
Resolution No. 12	Dkt 1712	242	NW $\frac{1}{4}$ SE $\frac{1}{4}$ SW $\frac{1}{4}$ SE $\frac{1}{4}$ 34	355467
Resolution No. 13	Dkt 1712	243	NW $\frac{1}{4}$ SE $\frac{1}{4}$ SW $\frac{1}{4}$ SE $\frac{1}{4}$ 34	355468
Resolution No. 14	Dkt 1712	244	SE $\frac{1}{4}$ SW $\frac{1}{4}$ NE $\frac{1}{4}$ SW $\frac{1}{4}$ 34	355469
Resolution No. 15	Dkt 1712	245	NE $\frac{1}{4}$ SW $\frac{1}{4}$ SE $\frac{1}{4}$ SW $\frac{1}{4}$ 34	355470
Resolution No. 16	Dkt 1712	246	NE $\frac{1}{4}$ SW $\frac{1}{4}$ SE $\frac{1}{4}$ SW $\frac{1}{4}$ 34	355471
Resolution No. 17	Dkt 1712	247	NE $\frac{1}{4}$ SW $\frac{1}{4}$ SW $\frac{1}{4}$ SW $\frac{1}{4}$ 34	355472
Resolution No. 18	Dkt 1712	248	NE $\frac{1}{4}$ SW $\frac{1}{4}$ SW $\frac{1}{4}$ SW $\frac{1}{4}$ 34	355473
Resolution No. 19	Dkt 1715	533	S $\frac{1}{2}$ SE $\frac{1}{4}$ SE $\frac{1}{4}$ 34	355474
Resolution No. 20	Dkt 1715	534	S $\frac{1}{2}$ SW $\frac{1}{4}$ SE $\frac{1}{4}$ 34	355475
Resolution No. 21	Dkt 1715	535	S $\frac{1}{2}$ SE $\frac{1}{4}$ SW $\frac{1}{4}$ 34	355476
Resolution No. 22	Dkt 1715	536	S $\frac{1}{2}$ SW $\frac{1}{4}$ SW $\frac{1}{4}$ 34	355477
Eric #1	1997-029460	1	NE $\frac{1}{4}$ 22 & NW $\frac{1}{4}$ 23	347702
Eric #2	1997-029461	1	NE $\frac{1}{4}$ 22	347703
Eric #3	1997-029462	1	NW $\frac{1}{4}$ 22&NE $\frac{1}{4}$ 22	347704
Eric #4	1997-029463	1	NW $\frac{1}{4}$ 22	347705
Eric #5	1997-029464	1	NE $\frac{1}{4}$ 21	347706
Eric #6	1997-029465	1	NW $\frac{1}{4}$ 21 & NE $\frac{1}{4}$ 21	347707
Eric #7	1997-029466	1	NW $\frac{1}{4}$ 21	347708
Eric #8	1997-029467	1	NE $\frac{1}{4}$ 20 & NW $\frac{1}{4}$ 21	347709
Eric #9	1997-029468	1	NE $\frac{1}{4}$ 20	347710
Eric #10	1997-029469	1	SE $\frac{1}{4}$ 17	347711
Eric #11	1997-029470	1	SE $\frac{1}{4}$ 17&SW $\frac{1}{4}$ 16	374412
Eric #12	1997-029471	1	SW $\frac{1}{4}$ 16	347713
Eric #13	1997-029472	1	SW $\frac{1}{4}$ 16 & SE $\frac{1}{4}$ 16	347714
Eric #14	1997-029473	1	SE $\frac{1}{4}$ 16	347715
Eric #15	1997-029474	1	SW $\frac{1}{4}$ 15	347716

ENTERED INTO COMPUTER

8/26/2003 PB

EXHIBIT A

**Section
Township**

Claim, Book, Page

Range

AMC Number

Claim, Book, Page	Section	Township	Range	AMC Number
Eric #16	1997-029475	1	SW $\frac{1}{4}$ 15 & S $\frac{1}{4}$ 15 RECEIVED CLM. AZ STATE OFFICE	1S 13E 347717
Eric #17	1997-029476	1	SW $\frac{1}{4}$ 15	1S 13E 347718
Eric #18	1997-029477	1	SE $\frac{1}{4}$ 15 & SW $\frac{1}{4}$ 16 2003 AUG 14 A 10: 24	1S 13E 347719
Eric #19	1997-029478	1	SW $\frac{1}{4}$ 14	1S 13E 347720
Eric #20	1997-029479	1	SW $\frac{1}{4}$ 14 PHOENIX, ARIZONA	1S 13E 347721
Eric #21	1997-029480	1	SW $\frac{1}{4}$ 14	1S 13E 347722
Eric #22	1997-029481	1	SW $\frac{1}{4}$ 14	1S 13E 347723
Eric #23	1997-029482	1	SW $\frac{1}{4}$ 14	1S 13E 347724
Eric #24	1997-029483	1	SW $\frac{1}{4}$ 14 & SE $\frac{1}{4}$ 15	1S 13E 347725
Eric #25	1997-029484	1	SE $\frac{1}{4}$ 15	1S 13E 347726
Eric #26	1997-029485	1	SE $\frac{1}{4}$ 15	1S 13E 347727
Eric #27	1997-029486	1	SE $\frac{1}{4}$ 15	1S 13E 347728
Eric #28	1997-029487	1	SE $\frac{1}{4}$ 15 & SW $\frac{1}{4}$ 15	1S 13E 347729
Eric #29	1997-029488	1	SW $\frac{1}{4}$ 15	1S 13E 347730
Eric #30	1997-029489	1	SW $\frac{1}{4}$ 15	1S 13E 347731
Eric #31	1997-029490	1	SW $\frac{1}{4}$ 15	1S 13E 347732
Eric #32	1997-029491	I	SW $\frac{1}{4}$ 15	1S 13E 347733
Eric #33	1997-029492	1	SW $\frac{1}{4}$ 16	1S 13E 347734
Eric #34	1997-029493	1	SE $\frac{1}{4}$ 16	1S 13E 347735
Eric #35	1997-029494	1	SW $\frac{1}{4}$ 16 & SE $\frac{1}{4}$ 16	1S 13E 347736
Eric #36	1997-029495	1	SW $\frac{1}{4}$ 16	1S 13E 347737
Eric #37	1997-029496	1	SE $\frac{1}{4}$ 17 & SW $\frac{1}{4}$ 16	1S 13E 347738
Eric #38	1997-029497	1	SE $\frac{1}{4}$ 17	1S 13E 347739
Eric #39	1997-029498	1	SE $\frac{1}{4}$ 17	1S 13E 347740
Eric #40	1997-029499	1	SE $\frac{1}{4}$ 17 & SW $\frac{1}{4}$ 16	1S 13E 347741
Eric #41	1997-029500		SW $\frac{1}{4}$ 16	1S 13E 347742
Eric #42	1997-029501		SW $\frac{1}{4}$ 16 & SE $\frac{1}{4}$ 16	1S 13E 347743
Eric #43	1997-029502		SE $\frac{1}{4}$ 16	1S 13E 347744
Eric #44	1997-029503		NE $\frac{1}{4}$ 16 & SE $\frac{1}{4}$ 16	1S 13E 347745
Eric #45	1997-029504		SW $\frac{1}{4}$ 16 & SE $\frac{1}{4}$ 16	1S 13E 347746
Eric #46	1997-029505		SW $\frac{1}{4}$ 16	1S 13E 347747
Eric #47	1997-029506		SE $\frac{1}{4}$ 17 & SW $\frac{1}{4}$ 16	1S 13E 347748
Eric #48	1997-029507	1	SE $\frac{1}{4}$ 17	1S 13E 347749
Eric #49	1997-029508	1	NE $\frac{1}{4}$ 17 & SE $\frac{1}{4}$ 17	1S 13E 347750
Eric #50	1997-029509	1	NE $\frac{1}{4}$ 17, SE $\frac{1}{4}$ 17, NW $\frac{1}{4}$ 16, SW $\frac{1}{4}$ 16	1S 13E 347751
Eric #51	1997-029510	1	NW $\frac{1}{4}$ 16 & SW $\frac{1}{4}$ 16	1S 13E 347752
Eric #52	1997-029511	1	NE $\frac{1}{4}$ 16, NW $\frac{1}{4}$ 16, SE $\frac{1}{4}$ 16, SW $\frac{1}{4}$ 16	1S 13E 347753
Eric #53	1997-029512	1	NW $\frac{1}{4}$ 16 & NE $\frac{1}{4}$ 16	1S 13E 347754
Eric #54	1997-029513	1	NW $\frac{1}{4}$ 16	1S 13E 347755
Eric #55	1997-029514	1	NE $\frac{1}{4}$ 17 & NW $\frac{1}{4}$ 16	1S 13E 347756

EXHIBIT A

Section
Township
Range

Claim, Book, Page

AMC Number

Claim, Book, Page	Section	Township	Range	AMC Number
Eric #56	1997-029515		1 NE 1/4 17	1S 13E 347757
Eric #57	1997-029516		1 NE 1/4 16 & SE 1/4 16	1S 13E 347758
Eric #58	1997-029517		1 NE 1/4 16 & SE 1/4 16	1S 13E 347759
Eric #59	1997-029518		1 NW 1/4 15 & SW 1/4 15	1S 13E 347760
Eric #60	1997-029519		1 SW 1/4 15 & NW 1/4 15	1S 13E 347761
Eric #61	1997-029520		1 NW 1/4 15 & SW 1/4 15	1S 13E 347762
Eric #62	1997-029521		1 NW 1/4 15 & SW 1/4 15	1S 13E 347763
Eric #63	1997-029522		1 NW 1/4 15, SW 1/4 15, SE 1/4 15, NE 1/4 15	1S 13E 347764
Eric #64	1997-029523		1 NE 1/4 15 & SE 1/4 15	1S 13E 347765
Eric #65	1997-029524		1 NE 1/4 15 & SE 1/4 15	1S 13E 347766
Eric #66	1997-029525		1 NE 1/4 15 & SE 1/4 15	1S 13E 347767
Eric #67	1997-029526		1 NE 1/4 15, SE 1/4 15, NW 1/4 14, SW 1/4 14	1S 13E 347768
Eric #68	1997-029527		1 SW 1/4 14 & NW 1/4 14	1S 13E 347769
Eric #69	1997-029528		1 SW 1/4 14 & NW 1/4 14	1S 13E 347770
Eric #70	1997-029529		1 SW 1/4 14 & NW 1/4 14	1S 13E 347771
Eric #71	1997-029530		1 SW 1/4 14 & NW 1/4 14	1S 13E 347772
Eric #72	1997-029531		1 SW 1/4 14 & NW 1/4 14	1S 13E 347773
Eric #73	1997-029532		1 NE 1/4 14	1S 13E 347774
Eric #74	1997-029533		1 NE 1/4 14	1S 13E 347775
Eric #75	1997-029534		1 NW 1/4 14 & NE 1/4 14	1S 13E 347776
Eric #76	1997-029535		1 NW 1/4 14	1S 13E 347777
Eric #77	1997-029536		1 NW 1/4 14	1S 13E 347778
Eric #78	1997-029537		1 NW 1/4 14	1S 13E 347779
Eric #79	1997-029538		1 NW 1/4 14	1S 13E 347780
Eric #80	1997-029539		1 NE 1/4 15 & NW 1/4 14	1S 13E 347781
Eric #81	1997-029540		1 NE 1/4 15	1S 13E 347782
Eric #82	1997-029541		1 NE 1/4 15	1S 13E 347783
Eric #83	1997-029542		1 NE 1/4 15	1S 13E 347784
Eric #84	1997-029543		1 NW 1/4 15 & NE 1/4 15	1S 13E 347785
Eric #85	1997-029544		1 NW 1/4 15	1S 13E 347786
Eric #86	1997-029545		1 NW 1/4 15	1S 13E 347787
Eric #87	1997-029546		1 NW 1/4 15	1S 13E 347788
Eric #88	1997-029547		1 NW 1/4 15	1S 13E 347789
Eric #89	1997-029548		1 NE 1/4 16	1S 13E 347790
Eric #90	1997-029549		1 NE 1/4 16	1S 13E 347791
Eric #91	1997-029550		1 NE 1/4 16	1S 13E 347792
Eric #92	1997-029551		1 NW 1/4 16 & NE 1/4 16	1S 13E 347793
Eric #93	1997-029552		1 NW 1/4 16	1S 13E 347794
Eric #94	1997-029553		1 NE 1/4 17 & NW 1/4 16	1S 13E 347795

ENTERED INTO COMPUTER
8/26/2003 RB

EXHIBIT A

Section
Township
Range

Claim, Book, Page

AMC Number

Claim, Book, Page	Section	Township	Range	AMC Number
Eric #95	1997-029554	1	NE $\frac{1}{4}$ 17	1S 13E 347796
Eric #97	1997-029555	1	NE $\frac{1}{4}$ 17	1S 13E 347797
Eric #98	1997-029556	1	NE $\frac{1}{4}$ 17	1S 13E 347798
Eric #99	1997-029557	1	NE $\frac{1}{4}$ 17 & NW $\frac{1}{4}$ 16	1S 13E 347799
Eric #100	1997-029558	1	NW $\frac{1}{4}$ 16	1S 13E 347800
Eric #101	1997-029559	1	NW $\frac{1}{4}$ 16 & NE $\frac{1}{4}$ 16	1S 13E 347801
Eric #102	1997-029560	1	NW $\frac{1}{4}$ 16, NE $\frac{1}{4}$ 16, SW $\frac{1}{4}$ 9, SE $\frac{1}{4}$ 9	1S 13E 347802
Eric #103	1997-029561	1	NW $\frac{1}{4}$ 16 & SW $\frac{1}{4}$ 9	1S 13E 347803
Eric #104	1997-029562	1	SE $\frac{1}{4}$ 8, NE $\frac{1}{4}$ 17, SW $\frac{1}{4}$ 9, NW $\frac{1}{4}$ 16	1S 13E 347804
Eric #105	1997-029563	1	SE $\frac{1}{4}$ 8 & NE $\frac{1}{4}$ 17	1S 13E 347805
Eric #106	1997-029564	1	SE $\frac{1}{4}$ 8	1S 13E 347806
Eric #107	1997-029565	1	SE $\frac{1}{4}$ 8 & SW $\frac{1}{4}$ 9	1S 13E 347807
Eric #108	1997-029566	1	SW $\frac{1}{4}$ 9	1S 13E 347808
Eric #109	1997-029567	1	SW $\frac{1}{4}$ 9 & SE $\frac{1}{4}$ 9	1S 13E 347809
Eric #110	1997-029568	1	SW $\frac{1}{4}$ 9 & SE $\frac{1}{4}$ 9	1S 13E 347810
Eric #111	1997-029569	1	SW $\frac{1}{4}$ 9	1S 13E 347811
Eric #112	1997-029570	1	SE $\frac{1}{4}$ 8 & SW $\frac{1}{4}$ 9	1S 13E 347812
Eric #113	1997-029571	1	SE $\frac{1}{4}$ 8	1S 13E 347813
Eric #114	1997-029572	1	SW $\frac{1}{4}$ 8, SE $\frac{1}{4}$ 8, NW $\frac{1}{4}$ 17, NE $\frac{1}{4}$ 17	1S 13E 347814
Eric #115	1997-029573	1	NE $\frac{1}{4}$ 8, SE $\frac{1}{4}$ 8, NW $\frac{1}{4}$ 8, SW $\frac{1}{4}$ 8	1S 13E 347815
Eric #116	1997-029574	1	SE $\frac{1}{4}$ 8	1S 13E 347816
Eric #117	1997-029575	1	SE $\frac{1}{4}$ 8 " SW $\frac{1}{4}$ 9	1S 13E 347817
Eric #118	1997-029576	1	SW $\frac{1}{4}$ 9	1S 13E 347818
Eric #119	1997-029577	1	SW $\frac{1}{4}$ 9 & SE $\frac{1}{4}$ 9	1S 13E 347819
Eric #120	1997-029578	1	SW $\frac{1}{4}$ 9 & SE $\frac{1}{4}$ 9	1S 13E 347820
Eric #121	1997-029579	1	SW $\frac{1}{4}$ 9	1S 13E 347821
Eric #122	1997-029580	1	SE $\frac{1}{4}$ 8 & SW $\frac{1}{4}$ 9	1S 13E 347822
Eric #123	1997-029581	1	SE $\frac{1}{4}$ 8	1S 13E 347823
Eric #124	1997-029582	1	NE $\frac{1}{4}$ 8 & SE $\frac{1}{4}$ 8	1S 13E 347824
Eric #125	1997-029583	1	NE $\frac{1}{4}$ 8, SE $\frac{1}{4}$ 8, NW $\frac{1}{4}$ 9, SW $\frac{1}{4}$ 9	1S 13E 347825
Eric #126	1997-029584	1	NW $\frac{1}{4}$ 9 & SW $\frac{1}{4}$ 9	1S 13E 347826
Eric #127	1997-029585	1	NE $\frac{1}{4}$ 9, SE $\frac{1}{4}$ 9, SW $\frac{1}{4}$ 9, NW $\frac{1}{4}$ 9	1S 13E 347827
Eric #128	1997-029586	1	NW $\frac{1}{4}$ 9 & NE $\frac{1}{4}$ 9	1S 13E 347828
Eric #129	1997-029587	1	NW $\frac{1}{4}$ 9	1S 13E 347829
Eric #130	1997-029588	1	NE $\frac{1}{4}$ 8 & NW $\frac{1}{4}$ 9	1S 13E 347830
Eric #131	1997-029589	1	NE $\frac{1}{4}$ 8 & NW $\frac{1}{4}$ 9	1S 13E 347831
Eric #132	1997-029590	1	NW $\frac{1}{4}$ 9	1S 13E 347832
Eric #133	1997-029591	1	NW $\frac{1}{4}$ 9 & NE $\frac{1}{4}$ 9	1S 13E 347833
Eric #135	1997-029592	1	SW $\frac{1}{4}$ 12	1S 13E 347834

ENTERED INTO COMPUTER

8/26/2003 PB

39

EXHIBIT A

Section
Township
Range

Claim, Book, Page

AMC Number

Claim, Book, Page	Section	Township	Range	AMC Number
Eric #136	1997-029593	1	SE 1/4 11 & SW 1/4 11 RECEIVED M. M. AZ STATE OFFICE	1S 13E 347835
Eric #137	1997-029594	1	SE 1/4 11	1S 13E 347836
Eric #138	1997-029595	1	NE 1/4 14 & SE 1/4 11 2003 AUG 14 A 10: 24	1S 13E 347837
Eric #139	1997-029596	1	NE 1/4 14 & SE 1/4 11	1S 13E 347838
Eric #140	1997-029597	1	NW 1/4 14, NE 1/4 14, SW 1/4 11, SE 1/4 11 PHOENIX, ARIZONA	1S 13E 347839
Eric #141	1997-029598	1	NW 1/4 14 & SW 1/4 11	1S 13E 347840
Eric #142	1997-029599	1	NW 1/4 14 & SW 1/4 11	1S 13E 347841
Eric #143	1997-029600	1	NW 1/4 14 & SW 1/4 11	1S 13E 347842
Eric #144	1997-029601	1	NW 1/4 14 & SW 1/4 11	1S 13E 347843
Eric #145	1997-029602	1	NE 1/4 15, NW 1/4 14, SE 1/4 10, SW 1/4 11	1S 13E 347844
Eric #146	1997-029603	1	NE 1/4 15 & SE 1/4 10	1S 13E 347845
Eric #147	1997-029604	1	NE 1/4 15 & SE 1/4 10	1S 13E 347846
Eric #148	1997-029605	1	NW 1/4 15 & SE 1/4 10	1S 13E 347847
Eric #149	1997-029606	1	NW 1/4 15, NE 1/4 15, SW 1/4 10, SE 1/4 10	1S 13E 347848
Eric #150	1997-029607	1	NW 1/4 15 & SW 1/4 10	1S 13E 347849
Eric #151	1997-029608	1	NW 1/4 15 & SW 1/4 10	1S 13E 347850
Eric #152	1997-029609	1	NW 1/4 15 & SW 1/4 10	1S 13E 347851
Eric #153	1997-029610	1	NW 1/4 15 & SW 1/4 10	1S 13E 347852
Eric #154	1997-029611	1	NE 1/4 16 & SE 1/4 9	1S 13E 347853
Eric #155	1997-029612	1	NE 1/4 16 & SE 1/4 9	1S 13E 347854
Eric #156	1997-029613	1	NE 1/4 16 & SE 1/4 9	1S 13E 347855
Eric #157	1997-029614	1	NE 1/4 9	1S 13E 347856
Amended	1998-000721	1	NE 1/4 9 & SE 1/4 9	1S 13E
Eric #158	1997-029615	1	NE 1/4 9	1S 13E 347857
Amended	1998-000721	2	NE 1/4 9 & SE 1/4 9	1S 13E
Eric #159	1997-029616	1	NE 1/4 9	1S 13E 347858
Amended	1998-000721	3	NE 1/4 9 & SE 1/4 9	1S 13E
Eric #160	1997-029617	1	NW 1/4 10	1S 13E 347859
Eric #161	1997-029618	1	NW 1/4 10	1S 13E 347860
Eric #162	1997-029619	1	NW 1/4 10	1S 13E 347861
Eric #163	1997-029620	1	NW 1/4 10	1S 13E 347862
Eric #164	1997-029621	1	NW 1/4 10 & SW 1/4 10	1S 13E 347863
Eric #165	1997-029622	1	NE 1/4 10 & SE 1/4 10	1S 13E 347864
Eric #166	1997-029623	1	NE 1/4 10 & SE 1/4 10	1S 13E 347865
Eric #167	1997-029624	1	NE 1/4 10 & SE 1/4 10	1S 13E 347866
Eric #168	1997-029625	1		1S 13E 347867
Amended	1998-000721	4	NE 1/4 10, SE 1/4 10, NW 1/4 11, SW 1/4 11	1S 13E
Eric #169	1997-029626	1	NE 1/4 11 & SW 1/4 11	1S 13E 347868
Eric #170	1997-029627	1	NW 1/4 11 & SW 1/4 11	1S 13E 347869
Eric #171	1997-029628	1	NW 1/4 11 & SW 1/4 11	1S 13E 347870

EXHIBIT A

Section
Township
Range

AMC Number

Claim, Book, Page

Claim, Book, Page	Section	Township	Range	AMC Number
Eric #172	1997-029629	1	NW¼11&SW¼11	1S 13E 347871
Eric #173	1997-029630	1	NW¼11 & SW¼11 & NE¼11 & SE¼11	1S 13E 347872
Eric #174	1997-029631	1	NE¼11&SE¼11	1S 13E 347873
Eric #175	1997-029632	1	NE¼11 & SE¼11	1S 13E 347874
Eric #176	1997-029633	1	NE¼11&SE¼11	1S 13E 347875
Eric #177	1997-029634	1	NE¼11 & SE¼11 & NW¼12 & SW¼12	1S 13E 347876
Eric #178	1997-029635	1	NE¼11	1S 13E 347877
Eric #179	1997-029636	1	NE¼11	1S 13E 347878
Eric #180	1997-029637	1	NE¼11	1S 13E 347879
Eric #181	1997-029638	1	NW¼11&NE¼11	1S 13E 347880
Eric #182	1997-029639	1	NW¼11	1S 13E 347881
Eric #183	1997-029640	1	NW¼11	1S 13E 347882
Eric #184	1997-029641	1	NW¼11	1S 13E 347883
Eric #185	1997-029642	1	NW¼11	1S 13E 347884
Eric #186	1997-029643	1	NE¼10&NW¼11	1S 13E 347885
Eric #187	1997-029644	1	NE¼10	1S 13E 347886
Eric #188	1997-029645	1	NE¼10	1S 13E 347887
Eric #189	1997-029646	1	NE¼10	1S 13E 347888
Eric #190	1997-029647	1	NW¼10	1S 13E 347889
Eric #191	1997-029648	1	NW¼10	1S 13E 347890
Eric #192	1997-029649	1	Nw¼10	1S 13E 347891
Eric #193	1997-029650	1	NW¼10	1S 13E 347892
Eric #194	1997-029651	1	NW¼10	1S 13E 347893
Eric #195	1997-029652	1	NE¼9	1S 13E 347894
Eric #196	1997-029653	1	NE¼9	1S 13E 347895
Eric #197	1997-029654	1	NE¼9	1S 13E 347896
Eric #198	1997-029655	1	SE¼4 & NE¼9	1S 13E 347897
Eric #199	1997-029656	1	SE¼4 & NE¼9	1S 13E 347898
Eric #200	1997-029657	1	SE¼4 & NE¼9	1S 13E 347899
Eric #201	1997-029658	1	NW¼10&SW¼3	1S 13E 347900
Eric #202	1997-029659	1	NW¼10 & SW¼3	1S 13E 347901
Eric #203	1997-029660	1	NW¼10 & SW¼3	1S 13E 347902
Eric #204	1997-029661	1	NW¼10 & SW¼3	1S 13E 347903
Eric #205	1997-029662	1	NW¼10,NE¼10,SW¼3,SE¼3	1S 13E 347904
Eric #206	1997-029663	1	SE¼8&NE¼10	1S 13E 347905
Eric #207	1997-029664	1	SE¼3 & NE¼10	1S 13E 347906
Eric #208	1997-029665	1	SE¼3& NE¼10	1S 13E 347907
Eric #209	1997-029666	1	SE¼3,SW¼2,NE¼10,NW¼11	1S 13E 347908
Eric #210	1997-029667	1	SW¼2&NW¼11	1S 13E 348024
Eric #211	1997-029668	1	SW¼2&NW¼11	1S 13E 348025

RECEIVED
M AZ STATE OFFICE
2003 AUG 11 A 10:24
PHOENIX, ARIZONA

40

EXHIBIT A

Section
Township
Range

AMC Number

Claim, Book, Page

Claim, Book, Page	Section	Township	Range	AMC Number
Eric #212	1997-029669	1	NW¼11 & SW¼2	1S 13E 348026
Eric #213	1997-029670	1	SW¼2 & NW¼11	1S 13E 348027
Eric #214	1997-029671	1	SW¼2, SE¼2, NW¼11, NE¼11	1S 13E 348028
Amended	1998-000721	5	SE¼2 & NE¼11	1S 13E
Eric #215	1997-029672	1	NE¼11 & SE¼2	1S 13E 348029
Eric #216	1997-029673	1	SE¼2 & NE¼11	1S 13E 348030
Eric #217	1997-029674	1	SE¼2	1S 13E 348031
Eric #218	1997-029675	1	SW¼2 & SE¼2	1S 13E 348032
Amended	1998-000721	6	SE¼2	1S 13E
Eric #219	1997-029676	1	SW¼2	1S 13E 348033
Eric #220	1997-029677	1	SW¼2	1S 13E 348034
Eric #221	1997-029678	1	SW¼2	1S 13E 348035
Eric #222	1997-029679	1	SW¼2	1S 13E 348036
Eric #223	1997-029680	1	SE¼3 & SW¼2	1S 13E 348037
Eric #224	1997-029681	1	NE¼10 & SE¼3	1S 13E 348038
Amended	1998-000721	7	SE¼3	1S 13E
Eric #225	1997-029682	1	SE¼3	1S 13E 348039
Eric #226	1997-029683	1	SE¼3	1S 13E 348040
Eric #227	1997-029684	1	SW¼3 & SE¼3	1S 13E 348041
Eric #228	1997-029685	1	NW¼10 & SW¼3	1S 13E 348042
Amended	1998-000721	8	SW¼3	1S 13E
Eric #229	1997-029686	1	NW¼10 & SW¼3	1S 13E 348043
Amended	1998-000721	9	SW¼3	1S 13E
Eric #230	1997-029687	1	SE¼3 & NE¼3	1S 13E 348044
Eric #231	1997-029688	1	SE¼3 & NE¼3	1S 13E 348045
Eric #232	1997-029689	1	SE¼3, NE¼3, SW¼2, NW¼2	1S 13E 348046
Eric #233	1997-029690	1	SW¼2 & NW¼2	1S 13E 348047
Eric #234	1997-029691	1	SW¼2 & NW¼2	1S 13E 348048
Eric #235	1997-029692	1	SW¼2 & NW¼2	1S 13E 348049
Eric #236	1997-029693	1		1S 13E 348050
Amended	1998-000721	10	NW¼2 & SW¼2	1S 13E
Eric #237	1997-029694	1	NE¼2 & SE¼2	1S 13E 348051
Eric #238	1997-029695	1	NE¼2	1S 13E 348052
Eric #239	1997-029696	1	NE¼2	1S 13E 348053
Eric #240	1997-029697	1	NW¼2	1S 13E 348054
Eric #241	1997-029698	1	SE¼4 & NE¼9	1S 13E 348055
Eric #242	1997-029699	1	SE¼2	1S 13E 348056
Eric #243	1997-029700	1	NW¼28	1S 13E 348057
Eric #244	1997-029701	1	NW¼28 & NE¼28	1S 13E 348058
Eric #245	1997-029702	1	NE¼28	1S 13E 348059

EXHIBIT A

Section
Township
Range

AMC Number

Claim, Book, Page

Claim, Book, Page	Section	Township	Range	AMC Number
Eric #246	1997-029703	1	NE 1/28 & NW 1/28 PHOENIX, ARIZONA RECEIVED CLERK A7 STATE OFFICE	1S 13E 348060
Eric #247	1997-029704	1	NW 1/28	1S 13E 348061
Eric #248	1997-029705	1	NW 1/28 2003 AUG 14 A 10: 24	1S 13E 348062
Eric #249	1997-029706	1	NE 1/2	1S 13E 348063
Eric #250	1997-029707	1	NE 1/20 & NW 1/20 PHOENIX, ARIZONA	1S 13E 348064
Eric #251	1997-029708	1	NE 1/20, NW 1/20, SW 1/20, SE 1/20	1S 13E 348065
Eric #252	1997-029709	1	SW 1/20 & NW 1/20	1S 13E 348066
Eric #253	1997-029710	1	NW 1/20	1S 13E 348067
Eric #254	1997-029711	1	N-W 1/20	1S 13E 348068
Eric #255	1997-029712	1	NW 1/20 & SW 1/30	1S 13E 348069
Eric #256	1997-029713	1	NW 1/20 & SW 1/20	1S 13E 348070
Eric #257	1997-029714	1	NW 1/20	1S 13E 348071
Eric #258	1997-029715	1	NW 1/20	1S 13E 348072
Eric #259	1997-029716	1	NW 1/20 & SW 1/20	1S 13E 348073
Eric #260	1997-029717	1	NE 1/19, SE 1/19, NW 1/20, SW 1/20	1S 13E 348074
Eric #261	1997-029718	1	NE 1/19 & NW 1/20	1S 13E 348075
Eric #262	1997-029719	1	NW 1/19 & NE 1/19	1S 13E 348076
Eric #263	1997-029720	1	NE 1/19, SE 1/19, NW 1/19, SW 1/19	1S 13E 348077
Eric #264	1997-029721	1	SW 1/19 & SE 1/19	1S 13E 348078
Eric #265	1997-029722	1	SE 1/19 & SW 1/20	1S 13E 348079
Eric #266	1997-029723	1	SW 1/20	1S 13E 348080
Eric #267	1997-029724	1	SW 1/20	1S 13E 348081
Eric #268	1997-029725	1	SW 1/20	1S 13E 348082
Eric #269	1997-029726	1	SW 1/20	1S 13E 348083
Eric #270	1997-029727	1	SE 1/20 & SW 1/20	1S 13E 348084
Eric #271	1997-029728	1	SE 1/20, SW 1/20, NW 1/29, NE 1/29	1S 13E 348085
Eric #272	1997-029729	1	SW 1/20 & NW 1/29	1S 13E 348086
Eric #273	1997-029730	1		1S 13E 348087
Amended	1998-000721	11	SE 1/19 & NE 1/30	1S 13E
Eric #274	1997-029731	1	NE 1/20, NW 1/20, SW 1/17, SE 1/17	1S 13E 348088
Eric #275	1997-029732	1	NW 1/20 & SW 1/17	1S 13E 348089
Eric #276	1997-029733	1	NW 1/20 & SW 1/17	1S 13E 348090
Eric #277	1997-029734	1	NW 1/20 & SW 1/17	1S 13E 348091
Eric #278	1997-029735	1	NW 1/20 & SW 1/17	1S 13E 348092
Eric #280	1997-029736	1	SE 1/13 & NE 1/24	1S 13E 348093
Eric #281	1997-029737	1	SW 1/18 & NW 1/19	1S 14E 348094
Eric #282	1997-029738	1	SW 1/18 & NW 1/19	1S 14E 348095
Eric #283	1997-029739	1	SW 1/18 & NW 1/9	1S 14E 348096
Eric #284	1997-029740	1	SW 1/18 & NW 1/19	1S 14E 348097
Eric #285	1997-029741	1	SW 1/18, SE 1/15, NW 1/19, NE 1/19	1S 14E 348098

EXHIBIT A

Section
Township
Range

AMC Number

Claim, Book, Page

Claim, Book, Page	Section	Township	Range	AMC Number
Eric #286	1997-029742	1	SE 1/4 18 RECEIVED	1S 14E 348099
Eric #287	1997-029743	1	NE 1/4 14 AZ STATE OFFICE	1S 13E 348100
Eric #288	1997-029744	1	NE 1/4 24	1S 13E 348101
Eric #289	1997-029745	1	NE 1/4 24 2007 AUG 14 A 10:24	1S 13E 348102
Eric #290	1997-029746	1	NE 1/4 24	1S 13E 348103
Eric #291	1997-029747	1	NE 1/4 24 & NW 1/4 24 PHOENIX, ARIZONA	1s 13E 348104
Eric #292	1997-029748	1	NW 1/4 24	1s 13E 348105
Eric #293	1997-029749	1	NW 1/4 24	1S 13E 348106
Eric #294	1997-029750	1	NW 1/4 24	1S 13E 348107
Eric #295	1997-029751	1	NW 1/4 24	1S 13E 348108
Eric #296	1997-029732	1	NE 1/4 19	1S 14E 348109
Eric #297	1997-029753	1	NE 1/4 19 & S 1/4 19	1S 14E 348110
Eric #298	1997-029754	1	NE 1/4 19	1S 14E 348111
Eric #299	1997-029755	1	NE 1/4 19 & SE 1/4 19	1S 14E 348112
Eric #300	1997-029756	1	NE 1/4 19	1S 14E 348113
Eric #301	1997-029757	1	NE 1/4 19 & SE 1/4 19	1S 14E 348114
Eric #302	1997-029758	1	NW 1/4 19 & NE 1/4 19	1S 14E 348115
Eric #303	1997-029759	1	NW 1/4 19 & NE 1/4 19 & SW 1/4 19 & SE 1/4 19	1S 14E 348116
Eric #304	1997-029760	1	NW 1/4 19	1S 14E 348117
Eric #305	1997-029761	1	NW 1/4 19 & SW 1/4 19	1S 14E 348118
Eric #306	1997-029762	1	NW 1/4 19	1S 14E 348119
Eric #307	1997-029763	1	NW 1/4 19 & SW 1/4 19	1S 14E 348120
Eric #308	1997-029764	1	NW 1/4 19	1S 14E 348121
Eric #309	1997-029765	1	Nw 1/4 19 & sw 1/4 19	1S 14E 348122
Eric #310	1997-029766	1	Nw 1/4 19	1S 14E 348123
Eric #311	1997-029767	1	SE 1/4 19	1S 14E 348124
Eric #312	1997-029768	1	SE 1/4 19	1S 14E 348125
Eric #313	1997-029769	1	SE 1/4 19	1S 14E 348126
Eric #314	1997-029770	1	SE 1/4 19 & sw 1/4 19	1S 14E 348127
Eric #315	1997-029771	1	SW 1/4 19	1S 14E 348128
Eric #316	1997-029772	1	NE 1/4 23 & NW 1/4 24	1S 13E 348129
Eric #317	1997-029773	1	NE 1/4 23 & SE 1/4 23 & NW 1/4 24 & SW 1/4 24	1S 13E 348130
Eric #318	1997-029774	1	SE 1/4 23 & SW 1/4 24	1S 13E 348131
Eric #319	1997-029775	1	NE 1/4 23 & SE 1/4 23 & NW 1/4 24 & SW 1/4 24	1S 13E 348132
Eric #320	1997-029776	1	SE 1/4 23 & SW 1/4 24	1S 13E 348133
Eric #321	1997-029777	1	NW 1/4 24 & SW 1/4 24	1S 13E 348134
Eric #322	1997-029778	1	SW 1/4 24	1S 13E 348135
Eric #323	1997-029779	1	NW 1/4 24 & SW 1/4 24	1S 13E 348136
Eric #324	1997-029780	1	SW 1/4 24	1S 13E 348137
Eric #325	1997-029781	1	NW 1/4 24 & SW 1/4 24	1S 13E 348138

EXHIBIT A

Section
Township
Range

Claim, Book, Page

AMC Number

Claim, Book, Page	Section	Township	Range	AMC Number
Eric #326	1997-029782	1	SW $\frac{1}{4}$ 24	1S 13E 348139
Eric #327	1997-029783	1	NW $\frac{1}{4}$ 24 & NE $\frac{1}{4}$ 24 & SW $\frac{1}{4}$ 24 & SE $\frac{1}{4}$ 24	1S 13E 348140
Eric #328	1997-029784	1	SW $\frac{1}{4}$ 24 & SE $\frac{1}{4}$ 24	1S 13E 348141
Eric #329	1997-029785	1	NE $\frac{1}{4}$ 26	1S 13E 348142
Eric #330	1997-029786	1	NE $\frac{1}{4}$ 26	1S 13E 348143
Eric #331	1997-029787	1	SE $\frac{1}{4}$ 23 & NE $\frac{1}{4}$ 26 & SW $\frac{1}{4}$ 24 & NW $\frac{1}{4}$ 25	1S 13E 348144
Eric #332	1997-029788	1	NE $\frac{1}{4}$ 26 & NW $\frac{1}{4}$ 25	1S 13E 348145
Eric #333	1997-029789	1	SW $\frac{1}{4}$ 24 & NW $\frac{1}{4}$ 25	1S 13E 348146
Eric #334	1997-029790	1	NE $\frac{1}{4}$ 26 & NW $\frac{1}{4}$ 25	1S 13E 348147
Eric #335	1997-029791	1	SW $\frac{1}{4}$ 24 & NW $\frac{1}{4}$ 25	1S 13E 348148
Eric #336	1997-029792	1	NW $\frac{1}{4}$ 25	1S 13E 348149
Eric #337	1997-029793	1	SW $\frac{1}{4}$ 24 & NW $\frac{1}{4}$ 25	1S 13E 348150
Eric #338	1997-029794	1	NW $\frac{1}{4}$ 25	1S 13E 348151
Eric #339	1997-029795	1	SW $\frac{1}{4}$ 24 & NW $\frac{1}{4}$ 25	1S 13E 348152
Eric #340	1997-029796	1	NW $\frac{1}{4}$ 25	1S 13E 348153
Eric #341	1997-029797	1	SW $\frac{1}{4}$ 24 & SE $\frac{1}{4}$ 24 & NW $\frac{1}{4}$ 25 & NE $\frac{1}{4}$ 25	1S 13E 348154
Eric #342	1997-029798	1	NW $\frac{1}{4}$ 25 & NE $\frac{1}{4}$ 25	1S 13E 348155
Eric #343	1997-029799	1	SE $\frac{1}{4}$ 26	1S 13E 348156
Eric #344	1997-029800	1	NE $\frac{1}{4}$ 26 & SE $\frac{1}{4}$ 26	1S 13E 348157
Eric #345	1997-029801	1	SE $\frac{1}{4}$ 26	1S 13E 348158
Eric #346	1997-029802	1	NE $\frac{1}{4}$ 26 & SE $\frac{1}{4}$ 26	1S 13E 348159
Eric #347	1997-029803	1	SE $\frac{1}{4}$ 26 & SW $\frac{1}{4}$ 25	1S 13E 348160
Eric #348	1997-029804	1	NE $\frac{1}{4}$ 26 & SE $\frac{1}{4}$ 26 & NW $\frac{1}{4}$ 25 & SW $\frac{1}{4}$ 25	1S 13E 348161
Eric #349	1997-029805	1	NW $\frac{1}{4}$ 25 & SW $\frac{1}{4}$ 25	1S 13E 348162
Eric #350	1997-029806	1	NE $\frac{1}{4}$ 35	1S 13E 348163
Eric #351	1997-029807	1	NE $\frac{1}{4}$ 35	1S 13E 348164
Eric #352	1997-029808	1	NE $\frac{1}{4}$ 35 & SE $\frac{1}{4}$ 35	1S 13E 348165
Eric #353	1997-029809	1	NE $\frac{1}{4}$ 35 & SE $\frac{1}{4}$ 35	1S 13E 348166
Eric #354	1997-029810	1	SE $\frac{1}{4}$ 35	1S 13E 348167
Eric #355	1997-029811	1	NE $\frac{1}{4}$ 35 & SE $\frac{1}{4}$ 35	1S 13E 348168
Eric #356	1997-029812	1	NE $\frac{1}{4}$ 35 & SE $\frac{1}{4}$ 35 & SW $\frac{1}{4}$ 35 & SE $\frac{1}{4}$ 35	1S 13E 348169
Eric #357	1997-029813	1	NW $\frac{1}{4}$ 35 & SW $\frac{1}{4}$ 35	1S 13E 348170
Eric #358	1997-029814	1	SW $\frac{1}{4}$ 35 & NW $\frac{1}{4}$ 35	1S 13E 348171
Eric #359	1997-029815	1	NW $\frac{1}{4}$ 35 & SW $\frac{1}{4}$ 35	1S 13E 348172
Eric #360	1997-029816	1	NW $\frac{1}{4}$ 35 & SW $\frac{1}{4}$ 35	1S 13E 348173
Eric #361	1997-029817	1	SW $\frac{1}{4}$ 35	1S 13E 348174
Eric #362	1997-029818	1	SW $\frac{1}{4}$ 35	1S 13E 348175
Eric #363	1997-029819	1	SW $\frac{1}{4}$ 35	1S 13E 348176
Legal Tender 1	2002	65716	North West 1/4 Section 1	2S 12E 356884
Amended	2003	12154		

RECEIVED
P.L.M. AZ STATE OFFICE
2003 AUG 14 A 10: 24

PHOENIX, ARIZONA

EXHIBIT A

Section
Township
Range

AMC Number

Claim Book Page						
Legal Tender 2	2002	65715	North West 1/4 Section 1	2S	12E	356885
Amended	2003	12155				
Legal Tender 3	2002	65167	South West 1/4 Section 1	2S	12E	356886
Amended	2003	12156				
Legal Tender 4	2002	65168	South West 1/4 Section 1	2S	12E	356887
Amended	2003	12157				
Legal Tender 5	2002	65169	North West 1/4 Section 1	2S	12E	356888
Amended	2003	12158				
Legal Tender 6	2002	65714	North West 1/4 Section 1	2S	12E	356889
Amended	2003	12159				
Legal Tender 7	2002	65713	North West 1/4 Section 1	2S	12E	356890
Amended	2003	12160				
Legal Tender 8	2002	65170	North West 1/4 Section 1	2S	12E	356891
Amended	2003	12161				
Legal Tender 9	2002	65171	South East 1/4 Section 1	2S	12E	356892
Amended	2003	12162				
Legal Tender 10	2002	65172	South East 1/4 Section 1	2S	12E	356893
Amended	2003	12163				
Legal Tender 11	2002	65712	North East 1/4 Section 1	2S	12E	356894
Amended	2003	12164				
Legal Tender 12	2002	65711	North East 1/4 Section 1	2S	12E	356895
Amended	2003	12165				
Legal Tender 13	2002	64774	South West 1/4 Section 6	2S	13E	356865
Amended	2003	12166				
Legal Tender 14	2002	64775	South West 1/4 Section 6	2S	13E	356866
Amended	2003	12167				
Legal Tender 15	2002	64776	South West 1/4 Section 6	2S	13E	356867
Amended	2003	12168				
Legal Tender 16	2002	65175	South East 1/4 Section 6	2S	13E	356896
Amended	2003	12169				
Legal Tender 17	2002	64777	North West 1/4 Section 6	2S	13E	356868
Amended	2003	12170				
Legal Tender 18	2002	64778	North West 1/4 Section 6	2S	13E	356869
Amended	2003	12171				
Legal Tender 19	2002	65710	South West 1/4 Section 32	1S	13E	356897
Amended	2003	12172				
Legal Tender 20	2002	64779	South East 1/4 Section 32	1S	13E	356870
Amended	2003	12173				
Legal Tender 21	2002	64780	South East 1/4 Section 33	1S	13E	356871
Amended	2003	12174				

RECEIVED
P.L.M. AZ STATE OFFICE
2003 AUG 14 A 10:24
PHOENIX, ARIZONA

EXHIBIT A

**Section
Township
Range**

RECEIVED MC Number

Claim, Book, Page						
Legal Tender 22	2002	64781	South East 1/4 Section 32	DL M. A. STATE OFFICE		56872
Amended	2003	12175				
Legal Tender 23	2002	69016	North West 1/4 Section 32	2003 AUG 15 10:15 AM		56933

PHOENIX, ARIZONA

ENTERED INTO COMPUTER

8/26/2003 PB

**United States Department of the Interior
Bureau of Land Management**

BUSINESS & SUPPORT SVCS DIV
222 N CENTRAL AVE
PHOENIX, AZ 85004 -2203
Phone: (602) 417-9200

Receipt	
No:	729827

Transaction #: 759241
Date of Transaction: 08/14/2003

CUSTOMER: BHP COPPER
SUPERIOR OPERATIONS
PO BOX 37
SUPERIOR, AZ 85273

LINE #	QTY	DESCRIPTION	REMARKS	UNIT PRICE	TOTAL
1	1.00	LOCATABLE MINERALS / MINING CLAIMS-NOT NEW-UNADJUD, ONE AUTH NO. ONLY / MINING CLAIM MONEY RECEIVED (455) CASES: AMC60069/\$69800.00	MAINT 2004 (698)	- n/a -	69800.00
TOTAL:					\$69,800.00

PAYMENT INFORMATION																	
1	<table border="0"> <tr> <td>AMOUNT:</td> <td>\$69,800.00</td> <td>POSTMARKED:</td> <td>N/A</td> </tr> <tr> <td>TYPE:</td> <td>CHECK</td> <td>RECEIVED:</td> <td>08/14/2003</td> </tr> <tr> <td>CHECK NO:</td> <td>102920</td> <td></td> <td></td> </tr> <tr> <td>NAME:</td> <td>BHP COPPER SUPERIOR OPERATIONS PO BOX 37 SUPERIOR AZ 85273</td> <td></td> <td></td> </tr> </table>	AMOUNT:	\$69,800.00	POSTMARKED:	N/A	TYPE:	CHECK	RECEIVED:	08/14/2003	CHECK NO:	102920			NAME:	BHP COPPER SUPERIOR OPERATIONS PO BOX 37 SUPERIOR AZ 85273		
AMOUNT:	\$69,800.00	POSTMARKED:	N/A														
TYPE:	CHECK	RECEIVED:	08/14/2003														
CHECK NO:	102920																
NAME:	BHP COPPER SUPERIOR OPERATIONS PO BOX 37 SUPERIOR AZ 85273																

REMARKS

This receipt was generated by the automated BLM Collections and Billing System and is a paper representation of a portion of the official electronic record contained therein.

ENTERED INTO COMPUTER
8/26/2003 PR

UNITED STATES
DEPARTMENT OF THE INTERIOR
BUREAU OF LAND MANAGEMENT

106

MAINTENANCE FEE WAIVER CERTIFICATION

FORM APPROVED
OMB NO. 1004-0114
Expires: December 31, 2002

SEE INSTRUCTIONS ON REVERSE

AMC 347905

1. This small miner waiver is filed for the assessment year beginning at noon on September 1, 2003 and ending at noon on September 1, 2004
2. The undersigned and all related parties owned ten or fewer mining claims, mill, or tunnel sites located and maintained on Federal lands in the United States of America on September 1, 2003
3. The undersigned have performed the assessment work **required by law** for each mining claim listed **prior to filing this waiver** and understand that by filing this form; an affidavit of assessment work **must** be recorded by the December 30th following the filing of this waiver.
4. The undersigned understand that if the assessment work obligation has not yet come due under 30 U.S.C. 28 (for those claims in their first assessment year only); a notice of intent to hold reciting this condition **must** be recorded by the December 30th following the filing of this waiver.
5. The undersigned understand that mill and tunnel sites may also be listed upon this waiver and be waived from payment of the maintenance fee; and that a notice of intent to hold for these sites is required to be recorded by the December 30th immediately following the filing of this waiver.
6. The undersigned understand and acknowledge that pursuant to 43 U.S.C. 1212 and 18 U.S.C. 1001; the filing or recording of a false, fictitious, or fraudulent document with the Bureau of Land Management may result in a fine of up to \$250,000, a prison term not to exceed five years, or both.
7. The mining claims, mill or tunnel sites for which this waiver from payment of the maintenance fees is requested are:

CLAIM OR SITE NAME	BLM RECORDATION SERIAL NUMBER
1. <u>WHITE CHIEF #1</u>	<u>AMC 357905</u>
2. <u>WHITE CHIEF #2</u>	<u>AMC 357906</u>
3. <u>WHITE CHIEF #3</u>	<u>AMC 357907</u>
4.	
5.	
6.	
7.	
8.	
9.	
10.	

RECEIVED
 BUREAU OF
 LAND MANAGEMENT
 ARIZONA
 STATE OFFICE
 HOENIK, ARIZONA
 2003 AUG - 1 A 10:38

The owner(s) (claimants) of the above mining claims and sites are:

JACK HORNER
(Owner's Name - Please Print)
PO BOX 927
(Street or P.O. Box)
Oatman AZ 86433
(City) (State) (Zip Code)

Jack Horner
(Owner's Signature)

FLOYD SHAW
(Owner's Name - Please Print)
PO BOX 927
(Street or P.O. Box)
OATMAN AZ 86433
(City) (State) (Zip Code)

Floyd M. Shaw
(Owner's Signature)

(Owner's Name - Please Print)

(Street or P.O. Box)

(City) (State) (Zip Code)

(Owner's Signature)

ENTERED IN COMPUTER

(Owner's Name - Please Print)	(Owner's Signature)
(Street or P.O. Box)	(City) (State) (Zip Code)
(Owner's Name - Please Print)	(Owner's Signature)
(Street or P.O. Box)	(City) (State) (Zip Code)
(Owner's Name - Please Print)	(Owner's Signature)
(Street or P.O. Box)	(City) (State) (Zip Code)
(Owner's Name - Please Print)	(Owner's Signature)
(Street or P.O. Box)	(City) (State) (Zip Code)

INSTRUCTIONS

1. This certification is made under the provisions of § 1744 of Title 43 and § 28-28k of Title 30 of the United States Code; and the regulations thereunder (43 CFR Part 3830).
2. The claimant(s) must fill in the dates in paragraph 1 for the beginning and ending of the assessment year for which this waiver is sought.
3. The claimant(s) must fill in the date in paragraph 2 for the beginning of the assessment year for which this waiver is sought.
4. All claim and site names and Bureau of Land Management (BLM) serial numbers must be listed for the mining claims, mill sites, and tunnel sites for which the waiver is sought.
5. All owners of the mining claims, mill sites, and tunnel sites and their addresses must be given.
6. This waiver form must be signed by all the claimants or their designated agent, in original form. If an agent is designated, a notarized designation of agent, signed by all of the claimants with proper address given, must be submitted with this waiver.
7. This form must be filed no later than September 1st for the upcoming assessment year in the BLM State Office where the mining claims or sites are recorded, or the waiver cannot be granted by the BLM. (Example: to obtain a waiver for the assessment year 2000, which begins at noon on September 1, 1999, you must qualify for and file for a waiver no later than September 1, 1999 in the proper BLM State Office).
8. For all mining claims which require assessment work, you must record an affidavit of labor on or before the December 30th immediately following the filing of this waiver. For all other mining claims or sites waived, you must record a notice of intent to hold on or before the December 30th immediately following the filing of this waiver.
9. Mill and tunnel sites may also be listed upon this waiver and be waived from payment of the maintenance fee. A notice of intent to hold for these sites is required to be filed by the December 30th following the filing of this waiver.

NOTICE/BURDEN HOURS STATEMENT

The Privacy Act of 1974, as amended, and the regulation in 43 CFR 2.48(d) provide that you be furnished the following information in connection with the information required by this certification of waiver from rental fees.

AUTHORITY: 30 U.S.C. 28-28k; 43 U.S.C. 1201, 1457, 1740, and 1744; and 43 CFR 3830.

PRINCIPLE PURPOSE: This information is to be used to verify that the owner(s) (claimants) of a mining claim has complied with 30 U.S.C. 28f and is entitled to perform assessment work in lieu of paying the maintenance fee for the mining claims listed on this form.

ROUTINE USE: (1) Adjudication of the claimant(s) certification of waiver from paying the maintenance fee otherwise required by 30 U.S.C. 28f. (2) Disclosure may be made to appropriate Federal agencies when location is made within the agency's geographic area of responsibility. (3) Information from the record and/or the record will be transferred to the appropriate Federal, State, or local agency, or a member of the public in response to a specific request for pertinent information. (4) Information may also be provided to the Department of Justice or in a proceeding before a court or adjudicative body; or to Federal, State, local or foreign agencies when needed for enforcement of civil or criminal codes or applicable regulations concerning title rights upon the public land.

EFFECT OF NOT PROVIDING INFORMATION: Disclosure of this information is required by 30 U.S.C. 28f and 43 CFR Part 3830 for those qualified claimants wishing to take the small miner waiver allowed. Failure to supply the information required in this form to support the claimants certification of waiver from payment of the otherwise required maintenance fees will result in the waiver being disallowed and the mining claims subject to forfeiture by BLM under 30 U.S.C. 28i.

The Paperwork Reduction Act of 1995 requires us to inform you that:

This information is being collected to allow the BLM to determine if you qualify for a waiver from the payment of \$100 per mining claim or site maintenance fee established in 30 U.S.C. 28f and the implementing regulations at 43 CFR 3830. A response to this request is required in accordance with the statute to obtain your benefit.

BLM would like you to know that you do not have to respond to this, or any other, Federal agency-sponsored information collection unless it displays a currently valid OMB control number.

Public reporting burden for this form is estimated to average 8 minutes (0.133 hours) per response, including time to review instructions, gathering and maintaining data, and completing and reviewing the form. Direct comments regarding this burden estimate, or any other aspect of this form, to the U.S. Department of the Interior, Bureau of Land Management, (1004-0114) Bureau Clearance Officer (WO-630), Mail Stop 401 LS, 1849 C St., N.W., Washington, D.C. 20240.

FOR OFFICIAL USE ONLY

NOTICE!!

These documents have been scanned!

Do not place un-scanned documents beneath this notice!

Do not remove this notice from this file!

GPO Jacket No. 560-102
Print Order 61540
Rise Business Services, LLC
Job=AZ15 7/3/2019



Box Number= AZ15148



Claim Begin-End: AMC347702-AMC347908

5 Miscellaneous



AZ15148-7

AMC348024-AMC347702



AMC45684	356865
46919	356884
60069	356933
312984	357097
315168	359395
316548	361010
347702	362903
348024	365450
355456	366558
355529	374059
356180	377139
	384892

September 14, 2010

United States Department of the Interior
 Bureau of Land Management
 Records Division
 One North Central
 Suite 800
 Phoenix, Arizona 85004-2203

RE: Change of Address:

Would you please change the below listed companies address too:

102 Magma Heights
 P.O. Box 1944
 Superior, Arizona 85273

Companies:

- Swift Current Land & Cattle LLC (lead file AMC 361010) ✓
- Resolution Copper Mining LLC (lead file AMC312984) ✓
- Resolution Copper Mining Company (lead file AMC 366558) ✓
- Integrity Land & Cattle LLC (lead file AMC 377139) ✓

RECEIVED
 BLM AZ STATE OFFICE
 2010 SEP 16 AM 10:48
 PHOENIX, ARIZONA

I have included the customer information sheets for each of the companies as a reference for you.

If you have any questions please give me a call at 520-419-2622

Sincerely Yours

Daniel L Mead

Agent for:

- Swift Current Land & Cattle LLC
- Resolution Copper Mining LLC
- Resolution Copper Mining Company
- Integrity Land & Cattle LLC

Cornerstone Lands DLM/LLC
 Dan Mead
 11280 North Shadow Vista Place
 Tucson, Az. 85742
 Phone: 520-419-2622
 e-mail: mead_32@msn.com

Address Changes

366558 - Resolution Copper Co.

377139 - Integrity Land and Cattle Co.

Pauline -

Can you call Mr. Mead and tell him the company names on his letter are ~~to~~ wrong and to send a corrected one.

OCT 22 2010

10530A called Dan

he will send the corrected info.

Thanks -

Amy

CORRECTION
Note Rec'd
NOV 01 2010
dated OCT 24, 2010
(added to packet)
PB

DEPARTMENT OF THE INTERIOR
 BUREAU OF LAND MANAGEMENT
 MINING CLAIMS
 Customer Information - WITH Serial No. and Claim Name

ACTIVE CLAIMS

Run Date: 09/09/2010 08:32 AM

Page 1 of 1

Admin State: AZ
Geo State: AZ

SWIFT CURRENT LND & CATTLE LLC
 2525 E AZ BILTMORE CIR #C135
 PHOENIX, AZ 85016

CUSTOMER ID: 2222414

<u>Serial No.</u>	<u>Claim Name/Number</u>	<u>Lead Serial No.</u>	<u>Disposition</u>
AMC361010	THOR 1	AMC361010	ACTIVE
AMC361011	THOR 2	AMC361010	ACTIVE
AMC361012	THOR 3	AMC361010	ACTIVE
AMC361013	THOR 4	AMC361010	ACTIVE
AMC361014	THOR 5	AMC361010	ACTIVE
AMC361015	THOR 6	AMC361010	ACTIVE
AMC361016	THOR 7	AMC361010	ACTIVE
AMC361017	THOR 8	AMC361010	ACTIVE
AMC361018	THOR 9	AMC361010	ACTIVE
AMC361019	THOR 10	AMC361010	ACTIVE
AMC361020	THOR 11	AMC361010	ACTIVE
AMC361021	THOR 12	AMC361010	ACTIVE
AMC361022	THOR 13	AMC361010	ACTIVE
AMC361023	THOR 14	AMC361010	ACTIVE
AMC361024	THOR 15	AMC361010	ACTIVE
AMC361025	THOR 16	AMC361010	ACTIVE
AMC361026	THOR 17	AMC361010	ACTIVE
AMC361027	THOR 18	AMC361010	ACTIVE
AMC361028	THOR 19	AMC361010	ACTIVE
AMC361029	THOR 20	AMC361010	ACTIVE
AMC361030	THOR 21	AMC361010	ACTIVE
AMC361031	THOR 22	AMC361010	ACTIVE
AMC361032	THOR 23	AMC361010	ACTIVE
AMC361033	THOR 24	AMC361010	ACTIVE
AMC361034	THOR 25	AMC361010	ACTIVE
AMC361035	THOR 26	AMC361010	ACTIVE
AMC361036	THOR 27	AMC361010	ACTIVE
AMC361037	THOR 28	AMC361010	ACTIVE
AMC361038	THOR 29	AMC361010	ACTIVE
AMC361039	THOR 30	AMC361010	ACTIVE
AMC361040	THOR 31	AMC361010	ACTIVE
AMC361041	THOR 32	AMC361010	ACTIVE
AMC361042	THOR 33	AMC361010	ACTIVE
AMC361043	THOR 34	AMC361010	ACTIVE
AMC361044	THOR 35	AMC361010	ACTIVE
AMC361045	THOR 36	AMC361010	ACTIVE
AMC361046	THOR 37	AMC361010	ACTIVE
AMC361047	THOR 38	AMC361010	ACTIVE
AMC361048	THOR 39	AMC361010	ACTIVE
AMC361049	THOR 40	AMC361010	ACTIVE
AMC361050	THOR 41	AMC361010	ACTIVE

RECEIVED
 BLM AZ STATE OFFICE
 PHOENIX, ARIZONA
 2010 SEP 16 A 10:48

Number of ACTIVE cases: 41

NO WARRANTY IS MADE BY BLM
 FOR USE OF THE DATA FOR
 PURPOSES NOT INTENDED BY BLM

DEPARTMENT OF THE INTERIOR
BUREAU OF LAND MANAGEMENT
MINING CLAIMS

Customer Information - WITH Serial No. and Claim Name

ACTIVE CLAIMS

Run Date: 09/09/2010 08:25 AM

Page 1 of 19

Admin State: AZ
Geo State: AZ

RESOLUTION COPPER MINING LLC
2525 E AZ BILTMORE CIR #C135
PHOENIX, AZ 85016

CUSTOMER ID: 2222413

<u>Serial No.</u>	<u>Claim Name/Number</u>	<u>Lead Serial No.</u>	<u>Disposition</u>
AMC312984	KAY 1	AMC312984	ACTIVE
AMC312985	KAY 2	AMC312984	ACTIVE
AMC312986	KAY 3	AMC312984	ACTIVE
AMC312988	KAY 5	AMC312984	ACTIVE
AMC312989	KAY 6	AMC312984	ACTIVE
AMC312990	KAY 7	AMC312984	ACTIVE
AMC312991	KAY 8	AMC312984	ACTIVE
AMC312992	KAY 9	AMC312984	ACTIVE
AMC312993	KAY 10	AMC312984	ACTIVE
AMC312994	KAY 11	AMC312984	ACTIVE
AMC312995	KAY 12	AMC312984	ACTIVE
AMC312996	KAY 13	AMC312984	ACTIVE
AMC312997	KAY 14	AMC312984	ACTIVE
AMC313001	KAY 18	AMC312984	ACTIVE
AMC313002	KAY 19E	AMC312984	ACTIVE
AMC313003	KAY 19W	AMC312984	ACTIVE
AMC313004	KAY 20E	AMC312984	ACTIVE
AMC313005	KAY 20W	AMC312984	ACTIVE
AMC313006	KAY 21E	AMC312984	ACTIVE
AMC313007	KAY 21W	AMC312984	ACTIVE
AMC313008	KAY 22	AMC312984	ACTIVE
AMC313009	KAY 81	AMC312984	ACTIVE
AMC313010	KAY 82	AMC312984	ACTIVE
AMC313011	KAY 83	AMC312984	ACTIVE
AMC313012	KAY 84	AMC312984	ACTIVE
AMC313013	KAY 85	AMC312984	ACTIVE
AMC313014	KAY 86	AMC312984	ACTIVE
AMC313015	KAY 87	AMC312984	ACTIVE
AMC313016	KAY 88	AMC312984	ACTIVE
AMC313017	KAY 129	AMC312984	ACTIVE
AMC313018	KAY 130	AMC312984	ACTIVE
AMC313019	KAY 131	AMC312984	ACTIVE
AMC313020	KAY 132	AMC312984	ACTIVE
AMC313021	KAY 133	AMC312984	ACTIVE
AMC313022	KAY 134	AMC312984	ACTIVE
AMC313023	KAY 135	AMC312984	ACTIVE
AMC313024	KAY 136	AMC312984	ACTIVE
AMC313025	KAY 137	AMC312984	ACTIVE
AMC313026	KAY 138	AMC312984	ACTIVE
AMC313027	KAY 141	AMC312984	ACTIVE
AMC313028	KAY 142	AMC312984	ACTIVE
AMC313029	KAY 143	AMC312984	ACTIVE
AMC313030	KAY 145	AMC312984	ACTIVE

PHOENIX ARIZONA

2009 SEP 16 A 10:48

RECEIVED
BLM AZ STATE OFFICE

NO WARRANTY IS MADE BY BLM
FOR USE OF THE DATA FOR
PURPOSES NOT INTENDED BY BLM

DEPARTMENT OF THE INTERIOR
 BUREAU OF LAND MANAGEMENT
 MINING CLAIMS
 Customer Information - WITH Serial No. and Claim Name

ACTIVE CLAIMS

Run Date: 09/09/2010 08:25 AM

Page 2 of 19

<u>Serial No.</u>	<u>Claim Name/Number</u>	<u>Lead Serial No.</u>	<u>Disposition</u>
AMC313031	KAY 146	AMC312984	ACTIVE
AMC313032	KAY 147	AMC312984	ACTIVE
AMC313033	KAY 148	AMC312984	ACTIVE
AMC313034	KAY 149	AMC312984	ACTIVE
AMC313035	KAY 150	AMC312984	ACTIVE
AMC315168	KAY 151	AMC315168	ACTIVE
AMC316548	ROOK NO 1	AMC316548	ACTIVE
AMC316549	ROOK NO 2	AMC316548	ACTIVE
AMC316550	ROOK NO 3	AMC316548	ACTIVE
AMC316551	ROOK NO 4	AMC316548	ACTIVE
AMC316552	ROOK NO 5	AMC316548	ACTIVE
AMC316553	ROOK NO 6	AMC316548	ACTIVE
AMC316554	ROOK NO 7	AMC316548	ACTIVE
AMC347702	ERIC #1	AMC347702	ACTIVE
AMC347703	ERIC #2	AMC347702	ACTIVE
AMC347704	ERIC #3	AMC347702	ACTIVE
AMC347705	ERIC #4	AMC347702	ACTIVE
AMC347706	ERIC #5	AMC347702	ACTIVE
AMC347707	ERIC #6	AMC347702	ACTIVE
AMC347708	ERIC #7	AMC347702	ACTIVE
AMC347709	ERIC #8	AMC347702	ACTIVE
AMC347710	ERIC #9	AMC347702	ACTIVE
AMC347711	ERIC #10	AMC347702	ACTIVE
AMC347712	ERIC #11	AMC347702	ACTIVE
AMC347713	ERIC #12	AMC347702	ACTIVE
AMC347714	ERIC #13	AMC347702	ACTIVE
AMC347715	ERIC #14	AMC347702	ACTIVE
AMC347716	ERIC #15	AMC347702	ACTIVE
AMC347717	ERIC #16	AMC347702	ACTIVE
AMC347718	ERIC #17	AMC347702	ACTIVE
AMC347719	ERIC #18	AMC347702	ACTIVE
AMC347720	ERIC #19	AMC347702	ACTIVE
AMC347721	ERIC #20	AMC347702	ACTIVE
AMC347722	ERIC #21	AMC347702	ACTIVE
AMC347723	ERIC #22	AMC347702	ACTIVE
AMC347724	ERIC #23	AMC347702	ACTIVE
AMC347725	ERIC #24	AMC347702	ACTIVE
AMC347726	ERIC #25	AMC347702	ACTIVE
AMC347727	ERIC #26	AMC347702	ACTIVE
AMC347728	ERIC #27	AMC347702	ACTIVE
AMC347729	ERIC #28	AMC347702	ACTIVE
AMC347730	ERIC #29	AMC347702	ACTIVE
AMC347731	ERIC #30	AMC347702	ACTIVE
AMC347732	ERIC #31	AMC347702	ACTIVE
AMC347733	ERIC #32	AMC347702	ACTIVE
AMC347734	ERIC #33	AMC347702	ACTIVE
AMC347735	ERIC #34	AMC347702	ACTIVE
AMC347736	ERIC #35	AMC347702	ACTIVE

RECEIVED
 PLM AZ STATE OFFICE
 2010 SEP 16 A 10:48
 FIDELIX, ARIZONA

NO WARRANTY IS MADE BY BLM
 FOR USE OF THE DATA FOR
 PURPOSES NOT INTENDED BY BLM

DEPARTMENT OF THE INTERIOR
BUREAU OF LAND MANAGEMENT
MINING CLAIMS

Customer Information - WITH Serial No. and Claim Name

ACTIVE CLAIMS

Run Date: 09/09/2010 08:25 AM

Page 3 of 19

<u>Serial No.</u>	<u>Claim Name/Number</u>	<u>Lead Serial No.</u>	<u>Disposition</u>
AMC347737	ERIC #36	AMC347702	ACTIVE
AMC347738	ERIC #37	AMC347702	ACTIVE
AMC347739	ERIC #38	AMC347702	ACTIVE
AMC347740	ERIC #39	AMC347702	ACTIVE
AMC347741	ERIC #40	AMC347702	ACTIVE
AMC347742	ERIC #41	AMC347702	ACTIVE
AMC347743	ERIC #42	AMC347702	ACTIVE
AMC347744	ERIC #43	AMC347702	ACTIVE
AMC347745	ERIC #44	AMC347702	ACTIVE
AMC347746	ERIC #45	AMC347702	ACTIVE
AMC347747	ERIC #46	AMC347702	ACTIVE
AMC347748	ERIC #47	AMC347702	ACTIVE
AMC347749	ERIC #48	AMC347702	ACTIVE
AMC347750	ERIC #49	AMC347702	ACTIVE
AMC347751	ERIC #50	AMC347702	ACTIVE
AMC347752	ERIC #51	AMC347702	ACTIVE
AMC347753	ERIC #52	AMC347702	ACTIVE
AMC347754	ERIC #53	AMC347702	ACTIVE
AMC347755	ERIC #54	AMC347702	ACTIVE
AMC347756	ERIC #55	AMC347702	ACTIVE
AMC347757	ERIC #56	AMC347702	ACTIVE
AMC347758	ERIC #57	AMC347702	ACTIVE
AMC347759	ERIC #58	AMC347702	ACTIVE
AMC347760	ERIC #59	AMC347702	ACTIVE
AMC347761	ERIC #60	AMC347702	ACTIVE
AMC347762	ERIC #61	AMC347702	ACTIVE
AMC347763	ERIC #62	AMC347702	ACTIVE
AMC347764	ERIC #63	AMC347702	ACTIVE
AMC347765	ERIC #64	AMC347702	ACTIVE
AMC347766	ERIC #65	AMC347702	ACTIVE
AMC347767	ERIC #66	AMC347702	ACTIVE
AMC347768	ERIC #67	AMC347702	ACTIVE
AMC347769	ERIC #68	AMC347702	ACTIVE
AMC347770	ERIC #69	AMC347702	ACTIVE
AMC347771	ERIC #70	AMC347702	ACTIVE
AMC347772	ERIC #71	AMC347702	ACTIVE
AMC347773	ERIC #72	AMC347702	ACTIVE
AMC347774	ERIC #73	AMC347702	ACTIVE
AMC347775	ERIC #74	AMC347702	ACTIVE
AMC347776	ERIC #75	AMC347702	ACTIVE
AMC347777	ERIC #76	AMC347702	ACTIVE
AMC347778	ERIC #77	AMC347702	ACTIVE
AMC347779	ERIC #78	AMC347702	ACTIVE
AMC347780	ERIC #79	AMC347702	ACTIVE
AMC347781	ERIC #80	AMC347702	ACTIVE
AMC347782	ERIC #81	AMC347702	ACTIVE
AMC347783	ERIC #82	AMC347702	ACTIVE
AMC347784	ERIC #83	AMC347702	ACTIVE

PIESONIX, ARIZONA

2009 SEP 16 A 10:48

RECEIVED
BLM AZ STATE OFFICE

NO WARRANTY IS MADE BY BLM
FOR USE OF THE DATA FOR
PURPOSES NOT INTENDED BY BLM

DEPARTMENT OF THE INTERIOR
 BUREAU OF LAND MANAGEMENT
 MINING CLAIMS
 Customer Information - WITH Serial No. and Claim Name

ACTIVE CLAIMS

Run Date: 09/09/2010 08:25 AM

Page 4 of 19

<u>Serial No.</u>	<u>Claim Name/Number</u>	<u>Lead Serial No.</u>	<u>Disposition</u>
AMC347785	ERIC #84	AMC347702	ACTIVE
AMC347786	ERIC #85	AMC347702	ACTIVE
AMC347787	ERIC #86	AMC347702	ACTIVE
AMC347788	ERIC #87	AMC347702	ACTIVE
AMC347789	ERIC #88	AMC347702	ACTIVE
AMC347790	ERIC #89	AMC347702	ACTIVE
AMC347791	ERIC #90	AMC347702	ACTIVE
AMC347792	ERIC #91	AMC347702	ACTIVE
AMC347793	ERIC #92	AMC347702	ACTIVE
AMC347794	ERIC #93	AMC347702	ACTIVE
AMC347795	ERIC #94	AMC347702	ACTIVE
AMC347796	ERIC #95	AMC347702	ACTIVE
AMC347797	ERIC #97	AMC347702	ACTIVE
AMC347798	ERIC #98	AMC347702	ACTIVE
AMC347799	ERIC #99	AMC347702	ACTIVE
AMC347800	ERIC #100	AMC347702	ACTIVE
AMC347801	ERIC #101	AMC347702	ACTIVE
AMC347802	ERIC #102	AMC347702	ACTIVE
AMC347803	ERIC #103	AMC347702	ACTIVE
AMC347804	ERIC #104	AMC347702	ACTIVE
AMC347805	ERIC #105	AMC347702	ACTIVE
AMC347806	ERIC #106	AMC347702	ACTIVE
AMC347807	ERIC #107	AMC347702	ACTIVE
AMC347808	ERIC #108	AMC347702	ACTIVE
AMC347809	ERIC #109	AMC347702	ACTIVE
AMC347810	ERIC #110	AMC347702	ACTIVE
AMC347811	ERIC #111	AMC347702	ACTIVE
AMC347812	ERIC #112	AMC347702	ACTIVE
AMC347813	ERIC #113	AMC347702	ACTIVE
AMC347814	ERIC #114	AMC347702	ACTIVE
AMC347815	ERIC #115	AMC347702	ACTIVE
AMC347816	ERIC #116	AMC347702	ACTIVE
AMC347817	ERIC #117	AMC347702	ACTIVE
AMC347818	ERIC #118	AMC347702	ACTIVE
AMC347819	ERIC #119	AMC347702	ACTIVE
AMC347820	ERIC #120	AMC347702	ACTIVE
AMC347821	ERIC #121	AMC347702	ACTIVE
AMC347822	ERIC #122	AMC347702	ACTIVE
AMC347823	ERIC #123	AMC347702	ACTIVE
AMC347824	ERIC #124	AMC347702	ACTIVE
AMC347825	ERIC #125	AMC347702	ACTIVE
AMC347826	ERIC #126	AMC347702	ACTIVE
AMC347827	ERIC #127	AMC347702	ACTIVE
AMC347828	ERIC #128	AMC347702	ACTIVE
AMC347829	ERIC #129	AMC347702	ACTIVE
AMC347830	ERIC #130	AMC347702	ACTIVE
AMC347831	ERIC #131	AMC347702	ACTIVE
AMC347832	ERIC #132	AMC347702	ACTIVE

RECEIVED
 PLIMAZ STATE OFFICE
 2010 SEP 16 A 10:48
 PUEBLO, ARIZONA

NO WARRANTY IS MADE BY BLM
 FOR USE OF THE DATA FOR
 PURPOSES NOT INTENDED BY BLM

DEPARTMENT OF THE INTERIOR
BUREAU OF LAND MANAGEMENT
MINING CLAIMS

Customer Information - WITH Serial No. and Claim Name

ACTIVE CLAIMS

Run Date: 09/09/2010 08:25 AM

Page 5 of 19

<u>Serial No.</u>	<u>Claim Name/Number</u>	<u>Lead Serial No.</u>	<u>Disposition</u>
AMC347833	ERIC #133	AMC347702	ACTIVE
AMC347834	ERIC #135	AMC347702	ACTIVE
AMC347835	ERIC #136	AMC347702	ACTIVE
AMC347836	ERIC #137	AMC347702	ACTIVE
AMC347837	ERIC #138	AMC347702	ACTIVE
AMC347838	ERIC #139	AMC347702	ACTIVE
AMC347839	ERIC #140	AMC347702	ACTIVE
AMC347840	ERIC #141	AMC347702	ACTIVE
AMC347841	ERIC #142	AMC347702	ACTIVE
AMC347842	ERIC #143	AMC347702	ACTIVE
AMC347843	ERIC #144	AMC347702	ACTIVE
AMC347844	ERIC #145	AMC347702	ACTIVE
AMC347845	ERIC #146	AMC347702	ACTIVE
AMC347846	ERIC #147	AMC347702	ACTIVE
AMC347847	ERIC #148	AMC347702	ACTIVE
AMC347848	ERIC #149	AMC347702	ACTIVE
AMC347849	ERIC #150	AMC347702	ACTIVE
AMC347850	ERIC #151	AMC347702	ACTIVE
AMC347851	ERIC #152	AMC347702	ACTIVE
AMC347852	ERIC #153	AMC347702	ACTIVE
AMC347853	ERIC #154	AMC347702	ACTIVE
AMC347854	ERIC #155	AMC347702	ACTIVE
AMC347855	ERIC #156	AMC347702	ACTIVE
AMC347856	ERIC #157	AMC347702	ACTIVE
AMC347857	ERIC #158	AMC347702	ACTIVE
AMC347858	ERIC #159	AMC347702	ACTIVE
AMC347859	ERIC #160	AMC347702	ACTIVE
AMC347860	ERIC #161	AMC347702	ACTIVE
AMC347861	ERIC #162	AMC347702	ACTIVE
AMC347862	ERIC #163	AMC347702	ACTIVE
AMC347863	ERIC #164	AMC347702	ACTIVE
AMC347864	ERIC #165	AMC347702	ACTIVE
AMC347865	ERIC #166	AMC347702	ACTIVE
AMC347866	ERIC #167	AMC347702	ACTIVE
AMC347867	ERIC #168	AMC347702	ACTIVE
AMC347868	ERIC #169	AMC347702	ACTIVE
AMC347869	ERIC #170	AMC347702	ACTIVE
AMC347870	ERIC #171	AMC347702	ACTIVE
AMC347871	ERIC #172	AMC347702	ACTIVE
AMC347872	ERIC #173	AMC347702	ACTIVE
AMC347873	ERIC #174	AMC347702	ACTIVE
AMC347874	ERIC #175	AMC347702	ACTIVE
AMC347875	ERIC #176	AMC347702	ACTIVE
AMC347876	ERIC #177	AMC347702	ACTIVE
AMC347877	ERIC #178	AMC347702	ACTIVE
AMC347878	ERIC #179	AMC347702	ACTIVE
AMC347879	ERIC #180	AMC347702	ACTIVE
AMC347880	ERIC #181	AMC347702	ACTIVE

RECEIVED
BLM AZ STATE OFFICE
2009 SEP 16 A 10:48
PHOENIX, ARIZONA

NO WARRANTY IS MADE BY BLM
FOR USE OF THE DATA FOR
PURPOSES NOT INTENDED BY BLM

DEPARTMENT OF THE INTERIOR
 BUREAU OF LAND MANAGEMENT
 MINING CLAIMS
 Customer Information - WITH Serial No. and Claim Name

ACTIVE CLAIMS

Run Date: 09/09/2010 08:25 AM

Page 6 of 19

<u>Serial No.</u>	<u>Claim Name/Number</u>	<u>Lead Serial No.</u>	<u>Disposition</u>
AMC347881	ERIC #182	AMC347702	ACTIVE
AMC347882	ERIC #183	AMC347702	ACTIVE
AMC347883	ERIC #184	AMC347702	ACTIVE
AMC347884	ERIC #185	AMC347702	ACTIVE
AMC347885	ERIC #186	AMC347702	ACTIVE
AMC347886	ERIC #187	AMC347702	ACTIVE
AMC347887	ERIC #188	AMC347702	ACTIVE
AMC347888	ERIC #189	AMC347702	ACTIVE
AMC347889	ERIC #190	AMC347702	ACTIVE
AMC347890	ERIC #191	AMC347702	ACTIVE
AMC347891	ERIC #192	AMC347702	ACTIVE
AMC347892	ERIC #193	AMC347702	ACTIVE
AMC347893	ERIC #194	AMC347702	ACTIVE
AMC347894	ERIC #195	AMC347702	ACTIVE
AMC347895	ERIC #196	AMC347702	ACTIVE
AMC347896	ERIC #197	AMC347702	ACTIVE
AMC347897	ERIC #198	AMC347702	ACTIVE
AMC347898	ERIC #199	AMC347702	ACTIVE
AMC347899	ERIC #200	AMC347702	ACTIVE
AMC347900	ERIC #201	AMC347702	ACTIVE
AMC347901	ERIC #202	AMC347702	ACTIVE
AMC347902	ERIC #203	AMC347702	ACTIVE
AMC347903	ERIC #204	AMC347702	ACTIVE
AMC347904	ERIC #205	AMC347702	ACTIVE
AMC347905	ERIC #206	AMC347702	ACTIVE
AMC347906	ERIC #207	AMC347702	ACTIVE
AMC347907	ERIC #208	AMC347702	ACTIVE
AMC347908	ERIC #209	AMC347702	ACTIVE
AMC348024	ERIC #210	AMC348024	ACTIVE
AMC348025	ERIC #211	AMC348024	ACTIVE
AMC348026	ERIC #212	AMC348024	ACTIVE
AMC348027	ERIC #213	AMC348024	ACTIVE
AMC348028	ERIC #214	AMC348024	ACTIVE
AMC348029	ERIC #215	AMC348024	ACTIVE
AMC348030	ERIC #216	AMC348024	ACTIVE
AMC348031	ERIC #217	AMC348024	ACTIVE
AMC348032	ERIC #218	AMC348024	ACTIVE
AMC348033	ERIC #219	AMC348024	ACTIVE
AMC348034	ERIC #220	AMC348024	ACTIVE
AMC348035	ERIC #221	AMC348024	ACTIVE
AMC348036	ERIC #222	AMC348024	ACTIVE
AMC348037	ERIC #223	AMC348024	ACTIVE
AMC348038	ERIC #224	AMC348024	ACTIVE
AMC348039	ERIC #225	AMC348024	ACTIVE
AMC348040	ERIC #226	AMC348024	ACTIVE
AMC348041	ERIC #227	AMC348024	ACTIVE
AMC348042	ERIC #228	AMC348024	ACTIVE
AMC348043	ERIC #229	AMC348024	ACTIVE

PROPERTY ARIZONA

2010 SEP 16 AM 10:48

RECEIVED
BLM AZ STATE OFFICE

NO WARRANTY IS MADE BY BLM
 FOR USE OF THE DATA FOR
 PURPOSES NOT INTENDED BY BLM

DEPARTMENT OF THE INTERIOR
 BUREAU OF LAND MANAGEMENT
 MINING CLAIMS
 Customer Information - WITH Serial No. and Claim Name

ACTIVE CLAIMS

Run Date: 09/09/2010 08:25 AM

Page 7 of 19

<u>Serial No.</u>	<u>Claim Name/Number</u>	<u>Lead Serial No.</u>	<u>Disposition</u>
AMC348044	ERIC #230	AMC348024	ACTIVE
AMC348045	ERIC #231	AMC348024	ACTIVE
AMC348046	ERIC #232	AMC348024	ACTIVE
AMC348047	ERIC #233	AMC348024	ACTIVE
AMC348048	ERIC #234	AMC348024	ACTIVE
AMC348049	ERIC #235	AMC348024	ACTIVE
AMC348050	ERIC #236	AMC348024	ACTIVE
AMC348051	ERIC #237	AMC348024	ACTIVE
AMC348052	ERIC #238	AMC348024	ACTIVE
AMC348053	ERIC #239	AMC348024	ACTIVE
AMC348054	ERIC #240	AMC348024	ACTIVE
AMC348055	ERIC #241	AMC348024	ACTIVE
AMC348056	ERIC #242	AMC348024	ACTIVE
AMC348057	ERIC #243	AMC348024	ACTIVE
AMC348058	ERIC #244	AMC348024	ACTIVE
AMC348059	ERIC #245	AMC348024	ACTIVE
AMC348060	ERIC #246	AMC348024	ACTIVE
AMC348061	ERIC #247	AMC348024	ACTIVE
AMC348062	ERIC #248	AMC348024	ACTIVE
AMC348063	ERIC #249	AMC348024	ACTIVE
AMC348064	ERIC #250	AMC348024	ACTIVE
AMC348065	ERIC #251	AMC348024	ACTIVE
AMC348066	ERIC #252	AMC348024	ACTIVE
AMC348067	ERIC #253	AMC348024	ACTIVE
AMC348068	ERIC #254	AMC348024	ACTIVE
AMC348069	ERIC #255	AMC348024	ACTIVE
AMC348070	ERIC #256	AMC348024	ACTIVE
AMC348071	ERIC #257	AMC348024	ACTIVE
AMC348072	ERIC #258	AMC348024	ACTIVE
AMC348073	ERIC #259	AMC348024	ACTIVE
AMC348074	ERIC #260	AMC348024	ACTIVE
AMC348075	ERIC #261	AMC348024	ACTIVE
AMC348076	ERIC #262	AMC348024	ACTIVE
AMC348077	ERIC #263	AMC348024	ACTIVE
AMC348078	ERIC #264	AMC348024	ACTIVE
AMC348079	ERIC #265	AMC348024	ACTIVE
AMC348080	ERIC #266	AMC348024	ACTIVE
AMC348081	ERIC #267	AMC348024	ACTIVE
AMC348082	ERIC #268	AMC348024	ACTIVE
AMC348083	ERIC #269	AMC348024	ACTIVE
AMC348084	ERIC #270	AMC348024	ACTIVE
AMC348085	ERIC #271	AMC348024	ACTIVE
AMC348086	ERIC #272	AMC348024	ACTIVE
AMC348087	ERIC #273	AMC348024	ACTIVE
AMC348088	ERIC #274	AMC348024	ACTIVE
AMC348089	ERIC #275	AMC348024	ACTIVE
AMC348090	ERIC #276	AMC348024	ACTIVE
AMC348091	ERIC #277	AMC348024	ACTIVE

RECEIVED
 CLM AZ STATE OFFICE
 2010 SEP 16 A 10:48
 PHOENIX, ARIZONA

NO WARRANTY IS MADE BY BLM
 FOR USE OF THE DATA FOR
 PURPOSES NOT INTENDED BY BLM

DEPARTMENT OF THE INTERIOR
 BUREAU OF LAND MANAGEMENT
 MINING CLAIMS
 Customer Information - WITH Serial No. and Claim Name

ACTIVE CLAIMS

Run Date: 09/09/2010 08:25 AM

Page 8 of 19

<u>Serial No.</u>	<u>Claim Name/Number</u>	<u>Lead Serial No.</u>	<u>Disposition</u>
AMC348092	ERIC #278	AMC348024	ACTIVE
AMC348093	ERIC #280	AMC348024	ACTIVE
AMC348094	ERIC #281	AMC348024	ACTIVE
AMC348095	ERIC #282	AMC348024	ACTIVE
AMC348096	ERIC #283	AMC348024	ACTIVE
AMC348097	ERIC #284	AMC348024	ACTIVE
AMC348098	ERIC #285	AMC348024	ACTIVE
AMC348099	ERIC #286	AMC348024	ACTIVE
AMC348100	ERIC #287	AMC348024	ACTIVE
AMC348101	ERIC #288	AMC348024	ACTIVE
AMC348102	ERIC #289	AMC348024	ACTIVE
AMC348103	ERIC #290	AMC348024	ACTIVE
AMC348104	ERIC #291	AMC348024	ACTIVE
AMC348105	ERIC #292	AMC348024	ACTIVE
AMC348106	ERIC #293	AMC348024	ACTIVE
AMC348107	ERIC #294	AMC348024	ACTIVE
AMC348108	ERIC #295	AMC348024	ACTIVE
AMC348109	ERIC #296	AMC348024	ACTIVE
AMC348110	ERIC #297	AMC348024	ACTIVE
AMC348111	ERIC #298	AMC348024	ACTIVE
AMC348112	ERIC #299	AMC348024	ACTIVE
AMC348113	ERIC #300	AMC348024	ACTIVE
AMC348114	ERIC #301	AMC348024	ACTIVE
AMC348115	ERIC #302	AMC348024	ACTIVE
AMC348116	ERIC #303	AMC348024	ACTIVE
AMC348117	ERIC #304	AMC348024	ACTIVE
AMC348118	ERIC #305	AMC348024	ACTIVE
AMC348119	ERIC #306	AMC348024	ACTIVE
AMC348120	ERIC #307	AMC348024	ACTIVE
AMC348121	ERIC #308	AMC348024	ACTIVE
AMC348122	ERIC #309	AMC348024	ACTIVE
AMC348123	ERIC #310	AMC348024	ACTIVE
AMC348124	ERIC #311	AMC348024	ACTIVE
AMC348125	ERIC #312	AMC348024	ACTIVE
AMC348126	ERIC #313	AMC348024	ACTIVE
AMC348127	ERIC #314	AMC348024	ACTIVE
AMC348128	ERIC #315	AMC348024	ACTIVE
AMC348129	ERIC #316	AMC348024	ACTIVE
AMC348130	ERIC #317	AMC348024	ACTIVE
AMC348131	ERIC #318	AMC348024	ACTIVE
AMC348132	ERIC #319	AMC348024	ACTIVE
AMC348133	ERIC #320	AMC348024	ACTIVE
AMC348134	ERIC #321	AMC348024	ACTIVE
AMC348135	ERIC #322	AMC348024	ACTIVE
AMC348136	ERIC #323	AMC348024	ACTIVE
AMC348137	ERIC #324	AMC348024	ACTIVE
AMC348138	ERIC #325	AMC348024	ACTIVE
AMC348139	ERIC #326	AMC348024	ACTIVE

RECEIVED
 DLM AZ STATE OFFICE
 2010 SEP 16 A 10:48
 PHOENIX ARIZONA

NO WARRANTY IS MADE BY BLM
 FOR USE OF THE DATA FOR
 PURPOSES NOT INTENDED BY BLM

DEPARTMENT OF THE INTERIOR
 BUREAU OF LAND MANAGEMENT
 MINING CLAIMS

Customer Information - WITH Serial No. and Claim Name

ACTIVE CLAIMS

Run Date: 09/09/2010 08:25 AM

Page 9 of 19

<u>Serial No.</u>	<u>Claim Name/Number</u>	<u>Lead Serial No.</u>	<u>Disposition</u>
AMC348140	ERIC #327	AMC348024	ACTIVE
AMC348141	ERIC #328	AMC348024	ACTIVE
AMC348142	ERIC #329	AMC348024	ACTIVE
AMC348143	ERIC #330	AMC348024	ACTIVE
AMC348144	ERIC #331	AMC348024	ACTIVE
AMC348145	ERIC #332	AMC348024	ACTIVE
AMC348146	ERIC #333	AMC348024	ACTIVE
AMC348147	ERIC #334	AMC348024	ACTIVE
AMC348148	ERIC #335	AMC348024	ACTIVE
AMC348149	ERIC #336	AMC348024	ACTIVE
AMC348150	ERIC #337	AMC348024	ACTIVE
AMC348151	ERIC #338	AMC348024	ACTIVE
AMC348152	ERIC #339	AMC348024	ACTIVE
AMC348153	ERIC #340	AMC348024	ACTIVE
AMC348154	ERIC #341	AMC348024	ACTIVE
AMC348155	ERIC #342	AMC348024	ACTIVE
AMC348156	ERIC #343	AMC348024	ACTIVE
AMC348157	ERIC #344	AMC348024	ACTIVE
AMC348158	ERIC #345	AMC348024	ACTIVE
AMC348159	ERIC #346	AMC348024	ACTIVE
AMC348160	ERIC #347	AMC348024	ACTIVE
AMC348161	ERIC #348	AMC348024	ACTIVE
AMC348162	ERIC #349	AMC348024	ACTIVE
AMC348163	ERIC #350	AMC348024	ACTIVE
AMC348164	ERIC #351	AMC348024	ACTIVE
AMC348165	ERIC #352	AMC348024	ACTIVE
AMC348166	ERIC #353	AMC348024	ACTIVE
AMC348167	ERIC #354	AMC348024	ACTIVE
AMC348168	ERIC #355	AMC348024	ACTIVE
AMC348169	ERIC #356	AMC348024	ACTIVE
AMC348170	ERIC #357	AMC348024	ACTIVE
AMC348171	ERIC #358	AMC348024	ACTIVE
AMC348172	ERIC #359	AMC348024	ACTIVE
AMC348173	ERIC #360	AMC348024	ACTIVE
AMC348174	ERIC #361	AMC348024	ACTIVE
AMC348175	ERIC #362	AMC348024	ACTIVE
AMC348176	ERIC #363	AMC348024	ACTIVE
AMC355456	RESOLUTION NO. 1	AMC355456	ACTIVE
AMC355457	RESOLUTION NO. 2	AMC355456	ACTIVE
AMC355458	RESOLUTION NO. 3	AMC355456	ACTIVE
AMC355459	RESOLUTION NO. 4	AMC355456	ACTIVE
AMC355460	RESOLUTION NO. 5	AMC355456	ACTIVE
AMC355461	RESOLUTION NO. 6	AMC355456	ACTIVE
AMC355462	RESOLUTION NO. 7	AMC355456	ACTIVE
AMC355463	RESOLUTION NO. 8	AMC355456	ACTIVE
AMC355464	RESOLUTION NO. 9	AMC355456	ACTIVE
AMC355465	RESOLUTION NO. 10	AMC355456	ACTIVE
AMC355466	RESOLUTION NO. 11	AMC355456	ACTIVE

RECEIVED
 BLM AZ STATE OFFICE
 2010 SEP 16 A 10:49
 MICHIGAN ARIZONA

NO WARRANTY IS MADE BY BLM
 FOR USE OF THE DATA FOR
 PURPOSES NOT INTENDED BY BLM

DEPARTMENT OF THE INTERIOR
BUREAU OF LAND MANAGEMENT
MINING CLAIMS
Customer Information - WITH Serial No. and Claim Name

ACTIVE CLAIMS

Run Date: 09/09/2010 08:25 AM

Page 10 of 19

<u>Serial No.</u>	<u>Claim Name/Number</u>	<u>Lead Serial No.</u>	<u>Disposition</u>
AMC355467	RESOLUTION NO. 12	AMC355456	ACTIVE
AMC355468	RESOLUTION NO. 13	AMC355456	ACTIVE
AMC355469	RESOLUTION NO. 14	AMC355456	ACTIVE
AMC355470	RESOLUTION NO. 15	AMC355456	ACTIVE
AMC355471	RESOLUTION NO. 16	AMC355456	ACTIVE
AMC355472	RESOLUTION NO. 17	AMC355456	ACTIVE
AMC355473	RESOLUTION NO. 18	AMC355456	ACTIVE
AMC355474	RESOLUTION NO. 19	AMC355456	ACTIVE
AMC355475	RESOLUTION NO. 20	AMC355456	ACTIVE
AMC355476	RESOLUTION NO. 21	AMC355456	ACTIVE
AMC355477	RESOLUTION NO. 22	AMC355456	ACTIVE
AMC355529	EAST NO 9A	AMC355529	ACTIVE
AMC355530	OAK NO 38A	AMC355529	ACTIVE
AMC355531	OAK NO 39A	AMC355529	ACTIVE
AMC355532	OAK NO 40A	AMC355529	ACTIVE
AMC355533	OAK NO 41A	AMC355529	ACTIVE
AMC355534	SUN NO 62A	AMC355529	ACTIVE
AMC355535	SUN NO 63A	AMC355529	ACTIVE
AMC355536	SUN NO 64A	AMC355529	ACTIVE
AMC356180	DAN 1	AMC356180	ACTIVE
AMC356181	DAN 2	AMC356180	ACTIVE
AMC356182	DAN 3	AMC356180	ACTIVE
AMC356183	DAN 4	AMC356180	ACTIVE
AMC356184	DAN 5	AMC356180	ACTIVE
AMC356185	DAN 6	AMC356180	ACTIVE
AMC356186	DAN 7	AMC356180	ACTIVE
AMC356187	DAN 8	AMC356180	ACTIVE
AMC356188	DAN 9	AMC356180	ACTIVE
AMC356189	DAN 10	AMC356180	ACTIVE
AMC356190	DAN 11	AMC356180	ACTIVE
AMC356191	DAN 12	AMC356180	ACTIVE
AMC356192	DAN 13	AMC356180	ACTIVE
AMC356193	DAN 14	AMC356180	ACTIVE
AMC356194	DAN 15	AMC356180	ACTIVE
AMC356195	DAN 16	AMC356180	ACTIVE
AMC356196	DAN 17	AMC356180	ACTIVE
AMC356197	DAN 18	AMC356180	ACTIVE
AMC356198	DAN 19	AMC356180	ACTIVE
AMC356199	DAN 20	AMC356180	ACTIVE
AMC356200	DAN 21	AMC356180	ACTIVE
AMC356201	DAN 22	AMC356180	ACTIVE
AMC356202	DAN 23	AMC356180	ACTIVE
AMC356203	DAN 24	AMC356180	ACTIVE
AMC356865	LEGAL TENDER 13	AMC356865	ACTIVE
AMC356866	LEGAL TENDER 14	AMC356865	ACTIVE
AMC356867	LEGAL TENDER 15	AMC356865	ACTIVE
AMC356868	LEGAL TENDER 17	AMC356865	ACTIVE
AMC356869	LEGAL TENDER 18	AMC356865	ACTIVE

RECEIVED
 DLM AZ STATE OFFICE
 2010 SEP 16 A 10:49
 TUCSON, ARIZONA

NO WARRANTY IS MADE BY BLM
FOR USE OF THE DATA FOR
PURPOSES NOT INTENDED BY BLM

DEPARTMENT OF THE INTERIOR
BUREAU OF LAND MANAGEMENT
MINING CLAIMS
Customer Information - WITH Serial No. and Claim Name

ACTIVE CLAIMS

Run Date: 09/09/2010 08:25 AM

Page 11 of 19

<u>Serial No.</u>	<u>Claim Name/Number</u>	<u>Lead Serial No.</u>	<u>Disposition</u>
AMC356870	LEGAL TENDER 20	AMC356865	ACTIVE
AMC356871	LEGAL TENDER 21	AMC356865	ACTIVE
AMC356872	LEGAL TENDER 22	AMC356865	ACTIVE
AMC356884	LEGAL TENDER 1	AMC356884	ACTIVE
AMC356885	LEGAL TENDER 2	AMC356884	ACTIVE
AMC356886	LEGAL TENDER 3	AMC356884	ACTIVE
AMC356887	LEGAL TENDER 4	AMC356884	ACTIVE
AMC356888	LEGAL TENDER 5	AMC356884	ACTIVE
AMC356889	LEGAL TENDER 6	AMC356884	ACTIVE
AMC356890	LEGAL TENDER 7	AMC356884	ACTIVE
AMC356891	LEGAL TENDER 8	AMC356884	ACTIVE
AMC356892	LEGAL TENDER 9	AMC356884	ACTIVE
AMC356893	LEGAL TENDER 10	AMC356884	ACTIVE
AMC356894	LEGAL TENDER 11	AMC356884	ACTIVE
AMC356895	LEGAL TENDER 12	AMC356884	ACTIVE
AMC356896	LEGAL TENDER 16	AMC356884	ACTIVE
AMC356897	LEGAL TENDER 19	AMC356884	ACTIVE
AMC356933	LEGAL TENDER 23	AMC356933	ACTIVE
AMC357097	KAY 15A	AMC357097	ACTIVE
AMC357098	KAY 140A	AMC357097	ACTIVE
AMC359395	GALAXY NO.1	AMC359395	ACTIVE
AMC359396	GLADIATOR NO.1	AMC359395	ACTIVE
AMC359397	GLADIATOR NO.2	AMC359395	ACTIVE
AMC359398	GLADIATOR NO.3	AMC359395	ACTIVE
AMC359399	GLADIATOR NO.4	AMC359395	ACTIVE
AMC359400	GLADIATOR NO.5	AMC359395	ACTIVE
AMC359401	GLADIATOR NO.6	AMC359395	ACTIVE
AMC359402	GLADIATOR NO.7	AMC359395	ACTIVE
AMC359403	GLADIATOR NO.8	AMC359395	ACTIVE
AMC359404	GLADIATOR NO.9	AMC359395	ACTIVE
AMC362903	OLGA 1	AMC362903	ACTIVE
AMC362904	OLGA 2	AMC362903	ACTIVE
AMC362905	OLGA 3	AMC362903	ACTIVE
AMC362906	OLGA 4	AMC362903	ACTIVE
AMC362907	OLGA 5	AMC362903	ACTIVE
AMC362908	OLGA 6	AMC362903	ACTIVE
AMC365450	OLGA 11	AMC365450	ACTIVE
AMC365451	OLGA 12	AMC365450	ACTIVE
AMC365452	OLGA 13	AMC365450	ACTIVE
AMC365453	OLGA 14	AMC365450	ACTIVE
AMC45754	MARGARET #69	AMC45684	ACTIVE
AMC45755	MARGARET #69E	AMC45684	ACTIVE
AMC45820	MARGARET #133	AMC45684	ACTIVE
AMC45823	MARGARET #135	AMC45684	ACTIVE
AMC45826	MARGARET #137	AMC45684	ACTIVE
AMC45827	MARGARET #138	AMC45684	ACTIVE
AMC45828	MARGARET #139	AMC45684	ACTIVE
AMC45829	MARGARET #140	AMC45684	ACTIVE

RECEIVED
 BLM AZ STATE OFFICE
 2010 SEP 15 A 10:49
 PHOENIX ARIZONA

NO WARRANTY IS MADE BY BLM
FOR USE OF THE DATA FOR
PURPOSES NOT INTENDED BY BLM

DEPARTMENT OF THE INTERIOR
 BUREAU OF LAND MANAGEMENT
 MINING CLAIMS
 Customer Information - WITH Serial No. and Claim Name

ACTIVE CLAIMS

Run Date: 09/09/2010 08:25 AM

Page 12 of 19

<u>Serial No.</u>	<u>Claim Name/Number</u>	<u>Lead Serial No.</u>	<u>Disposition</u>
AMC45842	MARGARET #153	AMC45684	ACTIVE
AMC45843	MARGARET #154	AMC45684	ACTIVE
AMC45844	MARGARET #155	AMC45684	ACTIVE
AMC45845	MARGARET #156	AMC45684	ACTIVE
AMC45846	MARGARET #157	AMC45684	ACTIVE
AMC45849	MARGARET #159	AMC45684	ACTIVE
AMC45852	MARGARET #161	AMC45684	ACTIVE
AMC45853	MARGARET #162	AMC45684	ACTIVE
AMC45854	MARGARET #162W	AMC45684	ACTIVE
AMC45855	MARGARET #163	AMC45684	ACTIVE
AMC45856	MARGARET #164	AMC45684	ACTIVE
AMC45857	MARGARET #164W	AMC45684	ACTIVE
AMC45858	MARGARET #165	AMC45684	ACTIVE
AMC45859	MARGARET #166	AMC45684	ACTIVE
AMC45860	MARGARET #166W	AMC45684	ACTIVE
AMC45901	MARGARET # 217	AMC45684	ACTIVE
AMC45902	MARGARET # 218	AMC45684	ACTIVE
AMC45903	MARGARET # 219	AMC45684	ACTIVE
AMC45904	MARGARET # 220	AMC45684	ACTIVE
AMC45905	MARGARET # 221	AMC45684	ACTIVE
AMC45906	MARGARET # 222	AMC45684	ACTIVE
AMC45907	MARGARET # 223	AMC45684	ACTIVE
AMC45908	MARGARET # 224	AMC45684	ACTIVE
AMC45909	MARGARET # 225	AMC45684	ACTIVE
AMC45910	MARGARET # 226	AMC45684	ACTIVE
AMC45911	MARGARET # 227	AMC45684	ACTIVE
AMC45912	MARGARET # 228	AMC45684	ACTIVE
AMC45913	MARGARET # 229	AMC45684	ACTIVE
AMC45914	MARGARET # 230	AMC45684	ACTIVE
AMC45915	MARGARET # 231	AMC45684	ACTIVE
AMC45916	MARGARET # 233	AMC45684	ACTIVE
AMC45917	MARGARET # 234	AMC45684	ACTIVE
AMC45918	MARGARET # 234W	AMC45684	ACTIVE
AMC45919	MARGARET # 235	AMC45684	ACTIVE
AMC45920	MARGARET # 236	AMC45684	ACTIVE
AMC45921	MARGARET # 237	AMC45684	ACTIVE
AMC45922	MARGARET # 238	AMC45684	ACTIVE
AMC45923	MARGARET # 239	AMC45684	ACTIVE
AMC45924	MARGARET # 240	AMC45684	ACTIVE
AMC45925	MARGARET # 241	AMC45684	ACTIVE
AMC45926	MARGARET # 242	AMC45684	ACTIVE
AMC45927	MARGARET # 243	AMC45684	ACTIVE
AMC45928	MARGARET # 244	AMC45684	ACTIVE
AMC45929	MARGARET # 245	AMC45684	ACTIVE
AMC45930	MARGARET # 246	AMC45684	ACTIVE
AMC45931	MARGARET # 247	AMC45684	ACTIVE
AMC45932	MARGARET # 248	AMC45684	ACTIVE
AMC45933	MARGARET # 249	AMC45684	ACTIVE

RECEIVED
 DLMAZ STATE OFFICE
 2010 SEP 16 A 10:49
 PHOENIX, ARIZONA

NO WARRANTY IS MADE BY BLM
 FOR USE OF THE DATA FOR
 PURPOSES NOT INTENDED BY BLM

DEPARTMENT OF THE INTERIOR
 BUREAU OF LAND MANAGEMENT
 MINING CLAIMS

Customer Information - WITH Serial No. and Claim Name

ACTIVE CLAIMS

Run Date: 09/09/2010 08:25 AM

Page 13 of 19

<u>Serial No.</u>	<u>Claim Name/Number</u>	<u>Lead Serial No.</u>	<u>Disposition</u>
AMC45934	MARGARET # 250	AMC45684	ACTIVE
AMC45935	MARGARET # 251	AMC45684	ACTIVE
AMC45936	MARGARET # 252	AMC45684	ACTIVE
AMC45937	MARGARET # 253	AMC45684	ACTIVE
AMC45938	MARGARET # 254	AMC45684	ACTIVE
AMC45939	MARGARET # 255	AMC45684	ACTIVE
AMC45940	MARGARET # 256	AMC45684	ACTIVE
AMC45941	MARGARET # 257	AMC45684	ACTIVE
AMC45942	MARGARET # 258	AMC45684	ACTIVE
AMC45943	MARGARET # 259	AMC45684	ACTIVE
AMC45944	MARGARET # 260	AMC45684	ACTIVE
AMC45945	MARGARET # 261	AMC45684	ACTIVE
AMC45946	MARGARET # 262	AMC45684	ACTIVE
AMC45947	MARGARET # 263	AMC45684	ACTIVE
AMC45948	MARGARET # 264	AMC45684	ACTIVE
AMC45949	MARGARET # 265	AMC45684	ACTIVE
AMC45950	MARGARET # 266	AMC45684	ACTIVE
AMC45951	MARGARET # 267	AMC45684	ACTIVE
AMC45952	MARGARET # 268	AMC45684	ACTIVE
AMC45953	MARGARET # 269	AMC45684	ACTIVE
AMC45954	MARGARET # 270	AMC45684	ACTIVE
AMC45955	MARGARET # 271	AMC45684	ACTIVE
AMC45956	MARGARET # 272	AMC45684	ACTIVE
AMC45957	MARGARET # 273	AMC45684	ACTIVE
AMC45958	MARGARET # 274	AMC45684	ACTIVE
AMC45959	MARGARET # 275	AMC45684	ACTIVE
AMC45960	MARGARET # 276	AMC45684	ACTIVE
AMC45961	MARGARET # 277	AMC45684	ACTIVE
AMC45962	MARGARET # 278	AMC45684	ACTIVE
AMC45963	MARGARET # 279	AMC45684	ACTIVE
AMC45964	MARGARET # 280	AMC45684	ACTIVE
AMC45965	MARGARET # 281	AMC45684	ACTIVE
AMC45966	MARGARET # 282	AMC45684	ACTIVE
AMC45967	MARGARET # 283	AMC45684	ACTIVE
AMC45968	MARGARET # 284	AMC45684	ACTIVE
AMC45969	MARGARET # 285	AMC45684	ACTIVE
AMC45970	MARGARET # 286	AMC45684	ACTIVE
AMC45971	MARGARET # 287	AMC45684	ACTIVE
AMC45985	MARGARET # 305	AMC45684	ACTIVE
AMC45986	MARGARET # 306	AMC45684	ACTIVE
AMC45987	MARGARET # 307	AMC45684	ACTIVE
AMC45988	MARGARET # 308	AMC45684	ACTIVE
AMC45989	MARGARET # 309	AMC45684	ACTIVE
AMC45990	MARGARET # 310	AMC45684	ACTIVE
AMC45991	MARGARET # 311	AMC45684	ACTIVE
AMC45992	MARGARET # 312	AMC45684	ACTIVE
AMC45993	MARGARET # 313	AMC45684	ACTIVE
AMC45994	MARGARET # 314	AMC45684	ACTIVE

RECEIVED
 BLM AZ STATE OFFICE
 2010 SEP 16 A 10:49
 PHOENIX, ARIZONA

NO WARRANTY IS MADE BY BLM
 FOR USE OF THE DATA FOR
 PURPOSES NOT INTENDED BY BLM

DEPARTMENT OF THE INTERIOR
BUREAU OF LAND MANAGEMENT
MINING CLAIMS
Customer Information - WITH Serial No. and Claim Name

ACTIVE CLAIMS

Run Date: 09/09/2010 08:25 AM

Page 14 of 19

<u>Serial No.</u>	<u>Claim Name/Number</u>	<u>Lead Serial No.</u>	<u>Disposition</u>
AMC45995	MARGARET # 315	AMC45684	ACTIVE
AMC45996	MARGARET # 316	AMC45684	ACTIVE
AMC45997	MARGARET # 317	AMC45684	ACTIVE
AMC45998	MARGARET # 318	AMC45684	ACTIVE
AMC45999	MARGARET # 319	AMC45684	ACTIVE
AMC46000	MARGARET # 320	AMC45684	ACTIVE
AMC46001	MARGARET # 321	AMC45684	ACTIVE
AMC46002	MARGARET # 322	AMC45684	ACTIVE
AMC46003	MARGARET # 323	AMC45684	ACTIVE
AMC46004	MARGARET # 324	AMC45684	ACTIVE
AMC46005	MARGARET # 325	AMC45684	ACTIVE
AMC46007	MARGARET # 327	AMC45684	ACTIVE
AMC46008	MARGARET # 328	AMC45684	ACTIVE
AMC46011	MARGARET # 331	AMC45684	ACTIVE
AMC46012	MARGARET # 332	AMC45684	ACTIVE
AMC46013	MARGARET # 333	AMC45684	ACTIVE
AMC46014	MARGARET # 334	AMC45684	ACTIVE
AMC46015	MARGARET # 335	AMC45684	ACTIVE
AMC46016	MARGARET # 336	AMC45684	ACTIVE
AMC47117	KAY NO 152	AMC46919	ACTIVE
AMC47272	LD NO 1	AMC46919	ACTIVE
AMC47273	LD NO 2	AMC46919	ACTIVE
AMC47274	LD NO 3	AMC46919	ACTIVE
AMC47275	LD NO 4	AMC46919	ACTIVE
AMC47276	LD NO 5	AMC46919	ACTIVE
AMC47277	LD NO 6	AMC46919	ACTIVE
AMC47278	LD NO 7	AMC46919	ACTIVE
AMC47279	LD NO 8	AMC46919	ACTIVE
AMC47280	LD NO 9	AMC46919	ACTIVE
AMC60069	RED BRICK #1	AMC60069	ACTIVE
AMC60083	APEX	AMC60069	ACTIVE
AMC60084	ASH NO 1	AMC60069	ACTIVE
AMC60085	ASH NO 6	AMC60069	ACTIVE
AMC60086	ASH NO 8	AMC60069	ACTIVE
AMC60087	ASH NO 9	AMC60069	ACTIVE
AMC60088	ASH NO 10	AMC60069	ACTIVE
AMC60089	ASH NO 11	AMC60069	ACTIVE
AMC60090	ASH NO 12	AMC60069	ACTIVE
AMC60091	ASH NO 13	AMC60069	ACTIVE
AMC60092	ASH NO 14	AMC60069	ACTIVE
AMC60093	ASH NO 15	AMC60069	ACTIVE
AMC60094	ASH NO 16	AMC60069	ACTIVE
AMC60095	ASH NO 17	AMC60069	ACTIVE
AMC60096	ASH NO 18	AMC60069	ACTIVE
AMC60097	ASH NO 19	AMC60069	ACTIVE
AMC60098	ASH NO 20	AMC60069	ACTIVE
AMC60099	ASH NO 21	AMC60069	ACTIVE
AMC60100	ASH NO 22	AMC60069	ACTIVE

RECEIVED
 DLM AZ STATE OFFICE
 2010 SEP 16 A 10:49
 PHOENIX, ARIZONA

NO WARRANTY IS MADE BY BLM
FOR USE OF THE DATA FOR
PURPOSES NOT INTENDED BY BLM

DEPARTMENT OF THE INTERIOR
BUREAU OF LAND MANAGEMENT
MINING CLAIMS
Customer Information - WITH Serial No. and Claim Name

ACTIVE CLAIMS

Run Date: 09/09/2010 08:25 AM

Page 15 of 19

<u>Serial No.</u>	<u>Claim Name/Number</u>	<u>Lead Serial No.</u>	<u>Disposition</u>
AMC60101	ASH NO 23	AMC60069	ACTIVE
AMC60102	ASH NO 24	AMC60069	ACTIVE
AMC60103	ASH NO 25	AMC60069	ACTIVE
AMC60104	ASH NO 26	AMC60069	ACTIVE
AMC60105	ASH NO 27	AMC60069	ACTIVE
AMC60106	ASH NO 28	AMC60069	ACTIVE
AMC60107	ASH NO 29	AMC60069	ACTIVE
AMC60108	RUSS NO 8	AMC60069	ACTIVE
AMC60109	RUSS NO 9	AMC60069	ACTIVE
AMC60110	RUSS NO 10	AMC60069	ACTIVE
AMC60111	RUSS NO 11	AMC60069	ACTIVE
AMC60112	RUSS NO 12	AMC60069	ACTIVE
AMC60113	RUSS NO 13	AMC60069	ACTIVE
AMC60114	RUSS NO 14	AMC60069	ACTIVE
AMC60115	RUSS NO 15	AMC60069	ACTIVE
AMC60116	RUSS NO 16	AMC60069	ACTIVE
AMC60117	RUSS NO 18A	AMC60069	ACTIVE
AMC60118	RUSS NO 17A	AMC60069	ACTIVE
AMC60119	RUSS NO 19A	AMC60069	ACTIVE
AMC60120	RUSS NO 20A	AMC60069	ACTIVE
AMC60121	RUSS NO 21	AMC60069	ACTIVE
AMC60122	RUSS NO 22	AMC60069	ACTIVE
AMC60123	RUSS NO 23	AMC60069	ACTIVE
AMC60124	RUSS NO 24	AMC60069	ACTIVE
AMC60125	BLACK FOOT NO 1	AMC60069	ACTIVE
AMC60126	HARD ROCK #8	AMC60069	ACTIVE
AMC60129	HARD ROCK #13	AMC60069	ACTIVE
AMC60130	HARD ROCK #14	AMC60069	ACTIVE
AMC60131	MONARCH NO 1	AMC60069	ACTIVE
AMC60132	NADENE	AMC60069	ACTIVE
AMC60133	NADENE NO 1	AMC60069	ACTIVE
AMC60136	OAK NO 9	AMC60069	ACTIVE
AMC60141	OAK NO 18	AMC60069	ACTIVE
AMC60142	OAK NO 19	AMC60069	ACTIVE
AMC60143	OAK NO 20	AMC60069	ACTIVE
AMC60144	OAK NO 21	AMC60069	ACTIVE
AMC60145	OAK NO 22	AMC60069	ACTIVE
AMC60146	OAK NO 23	AMC60069	ACTIVE
AMC60147	OAK NO 24	AMC60069	ACTIVE
AMC60148	OAK NO 25	AMC60069	ACTIVE
AMC60149	OAK NO 26	AMC60069	ACTIVE
AMC60150	OAK NO 27	AMC60069	ACTIVE
AMC60151	PINE NO 1	AMC60069	ACTIVE
AMC60152	PINE NO 2	AMC60069	ACTIVE
AMC60153	PINE NO 3	AMC60069	ACTIVE
AMC60154	PINE NO 4	AMC60069	ACTIVE
AMC60155	PINE NO 5	AMC60069	ACTIVE
AMC60156	PINE NO 6	AMC60069	ACTIVE

2009 SEP 16 A 10:49

RECEIVED
BLM AZ STATE OFFICE

PHOENIX, ARIZONA

NO WARRANTY IS MADE BY BLM
FOR USE OF THE DATA FOR
PURPOSES NOT INTENDED BY BLM

DEPARTMENT OF THE INTERIOR
 BUREAU OF LAND MANAGEMENT
 MINING CLAIMS
 Customer Information - WITH Serial No. and Claim Name

ACTIVE CLAIMS

Run Date: 09/09/2010 08:25 AM

Page 16 of 19

<u>Serial No.</u>	<u>Claim Name/Number</u>	<u>Lead Serial No.</u>	<u>Disposition</u>
AMC60157	PINE NO 7	AMC60069	ACTIVE
AMC60158	PINE NO 8	AMC60069	ACTIVE
AMC60159	PINE NO 9	AMC60069	ACTIVE
AMC60160	OAK NO 33	AMC60069	ACTIVE
AMC60161	OAK NO 34	AMC60069	ACTIVE
AMC60162	OAK NO 35	AMC60069	ACTIVE
AMC60163	OAK NO 36	AMC60069	ACTIVE
AMC60164	OAK NO 37	AMC60069	ACTIVE
AMC60165	OAK NO 38	AMC60069	ACTIVE
AMC60166	OAK NO 39	AMC60069	ACTIVE
AMC60168	OAK NO 41	AMC60069	ACTIVE
AMC60169	OAK NO 42	AMC60069	ACTIVE
AMC60170	OAK NO 43	AMC60069	ACTIVE
AMC60171	OAK NO 44	AMC60069	ACTIVE
AMC60172	PALACE NO 1	AMC60069	ACTIVE
AMC60173	ACE	AMC60069	ACTIVE
AMC60174	ACE 1	AMC60069	ACTIVE
AMC60175	ACE 2	AMC60069	ACTIVE
AMC60176	ACE 3	AMC60069	ACTIVE
AMC60177	ACE 4	AMC60069	ACTIVE
AMC60178	ACE 5	AMC60069	ACTIVE
AMC60179	ACE 6	AMC60069	ACTIVE
AMC60180	ALTO	AMC60069	ACTIVE
AMC60181	ALTO NO 1	AMC60069	ACTIVE
AMC60182	ALTO NO 2	AMC60069	ACTIVE
AMC60183	ALTO NO 3	AMC60069	ACTIVE
AMC60184	ALTO NO 4	AMC60069	ACTIVE
AMC60185	ALTO NO 5	AMC60069	ACTIVE
AMC60187	ALTO NO 7	AMC60069	ACTIVE
AMC60188	ALTO NO 8	AMC60069	ACTIVE
AMC60189	ALTO NO 9	AMC60069	ACTIVE
AMC60190	ALTO NO 10	AMC60069	ACTIVE
AMC60191	ALTO NO 11	AMC60069	ACTIVE
AMC60192	ARIZONA	AMC60069	ACTIVE
AMC60193	BIG LEDGE	AMC60069	ACTIVE
AMC60195	WES NO 1	AMC60069	ACTIVE
AMC60196	WES NO 2	AMC60069	ACTIVE
AMC60197	BROOKLYN	AMC60069	ACTIVE
AMC60198	CHICAGO	AMC60069	ACTIVE
AMC60199	GARDNER	AMC60069	ACTIVE
AMC60200	GUSSIE	AMC60069	ACTIVE
AMC60201	BLACK ROCK NO 1	AMC60069	ACTIVE
AMC60203	HARD ROCK #2	AMC60069	ACTIVE
AMC60204	HARD ROCK #6	AMC60069	ACTIVE
AMC60205	HARD ROCK #7	AMC60069	ACTIVE
AMC60206	HARD ROCK #11	AMC60069	ACTIVE
AMC60207	HARD ROCK #12	AMC60069	ACTIVE
AMC60208	HORN SILVER	AMC60069	ACTIVE

RECEIVED
 BLM ARIZONA
 STATE OFFICE
 2010 SEP 16 A 10:49

NO WARRANTY IS MADE BY BLM
 FOR USE OF THE DATA FOR
 PURPOSES NOT INTENDED BY BLM

DEPARTMENT OF THE INTERIOR
BUREAU OF LAND MANAGEMENT
MINING CLAIMS
Customer Information - WITH Serial No. and Claim Name

ACTIVE CLAIMS

Run Date: 09/09/2010 08:25 AM

Page 17 of 19

<u>Serial No.</u>	<u>Claim Name/Number</u>	<u>Lead Serial No.</u>	<u>Disposition</u>
AMC60209	HORN SILVER NO 1	AMC60069	ACTIVE
AMC60210	JANE	AMC60069	ACTIVE
AMC60211	JOHNNIE	AMC60069	ACTIVE
AMC60212	KATIE	AMC60069	ACTIVE
AMC60213	LEGAL TENDER	AMC60069	ACTIVE
AMC60214	LIBBIE	AMC60069	ACTIVE
AMC60215	LIBBIE NO 1	AMC60069	ACTIVE
AMC60216	LIBBIE NO 2	AMC60069	ACTIVE
AMC60218	MAGGIE	AMC60069	ACTIVE
AMC60219	MICHIGAN	AMC60069	ACTIVE
AMC60220	NEW YORK	AMC60069	ACTIVE
AMC60221	RUBE	AMC60069	ACTIVE
AMC60222	RUBY	AMC60069	ACTIVE
AMC60223	SALLIE	AMC60069	ACTIVE
AMC60224	APACHE LEAP	AMC60069	ACTIVE
AMC60225	COBRE VERDE	AMC60069	ACTIVE
AMC60226	COBRE VERDE NO 1	AMC60069	ACTIVE
AMC60227	CONNECTING LINK	AMC60069	ACTIVE
AMC60228	CONNECTING LINK NO 1	AMC60069	ACTIVE
AMC60229	CONNECTING LINK NO 2	AMC60069	ACTIVE
AMC60230	CONNECTING LINK NO 3	AMC60069	ACTIVE
AMC60231	CONNECTING LINK NO 4	AMC60069	ACTIVE
AMC60238	DACITE NO 12	AMC60069	ACTIVE
AMC60239	DACITE NO 13	AMC60069	ACTIVE
AMC60244	SAN JUAN	AMC60069	ACTIVE
AMC60245	SOUTH SYNDICATE NO 1	AMC60069	ACTIVE
AMC60246	SOUTH SYNDICATE NO 2	AMC60069	ACTIVE
AMC60247	SOUTH SYNDICATE NO 3	AMC60069	ACTIVE
AMC60248	SOUTH SYNDICATE NO 4	AMC60069	ACTIVE
AMC60249	SOUTH SYNDICATE NO 5	AMC60069	ACTIVE
AMC60250	SUN #2	AMC60069	ACTIVE
AMC60251	SUN #3	AMC60069	ACTIVE
AMC60252	SUN #4	AMC60069	ACTIVE
AMC60253	SUN #5	AMC60069	ACTIVE
AMC60254	SUN #6	AMC60069	ACTIVE
AMC60255	SUN #7	AMC60069	ACTIVE
AMC60256	SUN #8	AMC60069	ACTIVE
AMC60257	SUN #9	AMC60069	ACTIVE
AMC60258	SUN #10	AMC60069	ACTIVE
AMC60259	SUN #11	AMC60069	ACTIVE
AMC60260	SUN #12	AMC60069	ACTIVE
AMC60261	SUN #13	AMC60069	ACTIVE
AMC60262	SUN #14	AMC60069	ACTIVE
AMC60263	SUN #15	AMC60069	ACTIVE
AMC60264	SUN #16	AMC60069	ACTIVE
AMC60265	SUN #17	AMC60069	ACTIVE
AMC60266	SUN #18	AMC60069	ACTIVE
AMC60267	SUN #19	AMC60069	ACTIVE

RECEIVED
 PLM AZ STATE OFFICE
 PHOENIX, ARIZONA
 2010 SEP 16 A 10:49

NO WARRANTY IS MADE BY BLM
FOR USE OF THE DATA FOR
PURPOSES NOT INTENDED BY BLM

DEPARTMENT OF THE INTERIOR
BUREAU OF LAND MANAGEMENT
MINING CLAIMS
Customer Information - WITH Serial No. and Claim Name

ACTIVE CLAIMS

Run Date: 09/09/2010 08:25 AM

Page 18 of 19

<u>Serial No.</u>	<u>Claim Name/Number</u>	<u>Lead Serial No.</u>	<u>Disposition</u>
AMC60268	SUN #20	AMC60069	ACTIVE
AMC60269	SUN #21	AMC60069	ACTIVE
AMC60270	SUN #22	AMC60069	ACTIVE
AMC60271	SUN #23	AMC60069	ACTIVE
AMC60272	SUN #24	AMC60069	ACTIVE
AMC60273	SUN #25	AMC60069	ACTIVE
AMC60274	SUN #26	AMC60069	ACTIVE
AMC60275	SUN #27	AMC60069	ACTIVE
AMC60276	SUN #28	AMC60069	ACTIVE
AMC60277	SUN #29	AMC60069	ACTIVE
AMC60278	SUN #30	AMC60069	ACTIVE
AMC60279	SUN #31	AMC60069	ACTIVE
AMC60280	SUN #32	AMC60069	ACTIVE
AMC60281	SUN #33	AMC60069	ACTIVE
AMC60282	SUN #34	AMC60069	ACTIVE
AMC60283	SUN #35	AMC60069	ACTIVE
AMC60284	SUN #36	AMC60069	ACTIVE
AMC60285	SUN #37	AMC60069	ACTIVE
AMC60286	SUN #38	AMC60069	ACTIVE
AMC60288	SUN #40	AMC60069	ACTIVE
AMC60289	SUN #41	AMC60069	ACTIVE
AMC60290	SUN #44	AMC60069	ACTIVE
AMC60291	SUN #45	AMC60069	ACTIVE
AMC60292	SUN #48	AMC60069	ACTIVE
AMC60293	SUN #49	AMC60069	ACTIVE
AMC60294	SUN #52	AMC60069	ACTIVE
AMC60295	SUN #53	AMC60069	ACTIVE
AMC60296	SUN #54	AMC60069	ACTIVE
AMC60297	SUN #55	AMC60069	ACTIVE
AMC60298	SUN #56	AMC60069	ACTIVE
AMC60299	SUN #57	AMC60069	ACTIVE
AMC60300	SUN #58	AMC60069	ACTIVE
AMC60301	SUN #59	AMC60069	ACTIVE
AMC60302	SUN #60	AMC60069	ACTIVE
AMC60303	SUN #61	AMC60069	ACTIVE
AMC60304	SUN #62	AMC60069	ACTIVE
AMC60305	SUN #63	AMC60069	ACTIVE
AMC60306	SUN #64	AMC60069	ACTIVE
AMC60307	SUN #65	AMC60069	ACTIVE
AMC60308	SUN #66	AMC60069	ACTIVE
AMC60309	SUN #67	AMC60069	ACTIVE
AMC60310	SUN #68	AMC60069	ACTIVE
AMC60311	SUN #69	AMC60069	ACTIVE
AMC60312	SUN #70	AMC60069	ACTIVE
AMC60313	SUN #71	AMC60069	ACTIVE
AMC60314	SUN #42A	AMC60069	ACTIVE
AMC60315	SUN #46A	AMC60069	ACTIVE
AMC60316	SUN #50A	AMC60069	ACTIVE

RECEIVED
 BLM AZ STATE OFFICE
 2010 SEP 16 A 10:49

NO WARRANTY IS MADE BY BLM
FOR USE OF THE DATA FOR
PURPOSES NOT INTENDED BY BLM

DEPARTMENT OF THE INTERIOR
 BUREAU OF LAND MANAGEMENT
 MINING CLAIMS

Customer Information - WITH Serial No. and Claim Name

ACTIVE CLAIMS

Run Date: 09/09/2010 08:25 AM

Page 19 of 19

<u>Serial No.</u>	<u>Claim Name/Number</u>	<u>Lead Serial No.</u>	<u>Disposition</u>
AMC60362	ANNEX	AMC60069	ACTIVE
AMC60363	APEX	AMC60069	ACTIVE
AMC60364	BROKEN HILL NO 1	AMC60069	ACTIVE
AMC60365	COBRE VERDE NO 2	AMC60069	ACTIVE
AMC60366	COBRE VERDE NO 3	AMC60069	ACTIVE
AMC60367	COPPER BELL	AMC60069	ACTIVE
AMC60389	ILLINOIS	AMC60069	ACTIVE
AMC60390	INDIANA	AMC60069	ACTIVE
AMC60391	IOWA	AMC60069	ACTIVE
AMC60392	LEAD HILL	AMC60069	ACTIVE
AMC60394	SOUTH SYNDICATE NO 6	AMC60069	ACTIVE
AMC60395	SOUTH SYNDICATE NO 7	AMC60069	ACTIVE
AMC60396	SOUTH SYNDICATE NO 8	AMC60069	ACTIVE
AMC60397	SOUTH SYNDICATE NO 9	AMC60069	ACTIVE
AMC60398	SOUTH SYNDICATE NO10	AMC60069	ACTIVE
AMC60399	SOUTH SYNDICATE NO11	AMC60069	ACTIVE
AMC60400	SOUTH SYNDICATE NO12	AMC60069	ACTIVE
AMC60401	TOUCH NOT NO 2	AMC60069	ACTIVE
AMC60402	EXTENSION NO 1A	AMC60069	ACTIVE
AMC60403	EXTENSION NO 2	AMC60069	ACTIVE
AMC60404	EXTENSION NO 3	AMC60069	ACTIVE
AMC60405	EXTENSION NO 4	AMC60069	ACTIVE
AMC60406	EXTENSION NO 5	AMC60069	ACTIVE
AMC60407	EXTENSION NO 6	AMC60069	ACTIVE
AMC60408	EXTENSION NO 7	AMC60069	ACTIVE
AMC60409	EXTENSION NO 8	AMC60069	ACTIVE
AMC60433	EXTENSION NO 31	AMC60069	ACTIVE
AMC60434	EXTENSION NO 32	AMC60069	ACTIVE
AMC60435	EXTENSION NO 33	AMC60069	ACTIVE
AMC60436	EXTENSION NO 34	AMC60069	ACTIVE
AMC60437	EXTENSION NO 35	AMC60069	ACTIVE
AMC60438	EXTENSION NO 36	AMC60069	ACTIVE
AMC60439	EXTENSION NO 37	AMC60069	ACTIVE
AMC60440	EXTENSION NO 38	AMC60069	ACTIVE
AMC60441	EXTENSION NO 39	AMC60069	ACTIVE
AMC60442	EXTENSION NO 40	AMC60069	ACTIVE
AMC60443	EXTENSION NO 41	AMC60069	ACTIVE
AMC60452	OAK NO 45	AMC60069	ACTIVE
AMC60453	BROKEN HILL NO 2	AMC60069	ACTIVE

Number of ACTIVE cases: 898

2010 SEP 16 A 10:49

RECEIVED
 BLM AZ STATE OFFICE

NO WARRANTY IS MADE BY BLM
 FOR USE OF THE DATA FOR
 PURPOSES NOT INTENDED BY BLM

DEPARTMENT OF THE INTERIOR
BUREAU OF LAND MANAGEMENT
MINING CLAIMS
Customer Information - WITH Serial No. and Claim Name

ACTIVE CLAIMS

Run Date: 09/09/2010 08:19 AM

Page 1 of 20

Admin State: AZ
Geo State: AZ

RESOLUTION COPPER CO
102 MAGMA HEIGHTS
SUPERIOR, AZ 85273

CUSTOMER ID: 2229482

<u>Serial No.</u>	<u>Claim Name/Number</u>	<u>Lead Serial No.</u>	<u>Disposition</u>
AMC366558	JUNO 1	AMC366558	ACTIVE
AMC366559	JUNO 2	AMC366558	ACTIVE
AMC366560	JUNO 3	AMC366558	ACTIVE
AMC366561	JUNO 4	AMC366558	ACTIVE
AMC366562	JUNO 5	AMC366558	ACTIVE
AMC366563	JUNO 6	AMC366558	ACTIVE
AMC366564	JUNO 7	AMC366558	ACTIVE
AMC366565	JUNO 8	AMC366558	ACTIVE
AMC366566	JUNO 9	AMC366558	ACTIVE
AMC366567	JUNO 10	AMC366558	ACTIVE
AMC366568	JUNO 11	AMC366558	ACTIVE
AMC366569	JUNO 12	AMC366558	ACTIVE
AMC366570	JUNO 13	AMC366558	ACTIVE
AMC366571	JUNO 16	AMC366558	ACTIVE

RECEIVED
BLM AZ STATE OFFICE
2010 SEP 16 A 10:49
PHOENIX, ARIZONA

Number of ACTIVE cases: 14

RESOLUTION COPPER CO
2525 E AZ BILTMORE CR #C-135
PHOENIX, AZ 85016

CUSTOMER ID: 2228640

<u>Serial No.</u>	<u>Claim Name/Number</u>	<u>Lead Serial No.</u>	<u>Disposition</u>
AMC374059	RAPTOR #1	AMC374059	ACTIVE
AMC374060	RAPTOR #2	AMC374059	ACTIVE
AMC374061	RAPTOR #3	AMC374059	ACTIVE
AMC374062	RAPTOR #4	AMC374059	ACTIVE
AMC374063	RAPTOR #5	AMC374059	ACTIVE
AMC374064	RAPTOR #6	AMC374059	ACTIVE
AMC374065	RAPTOR #7	AMC374059	ACTIVE

Number of ACTIVE cases: 7

RESOLUTION COPPER CO
BOX 1944
SUPERIOR, AZ 85273

CUSTOMER ID: 2260862

<u>Serial No.</u>	<u>Claim Name/Number</u>	<u>Lead Serial No.</u>	<u>Disposition</u>
AMC384892	RICHARD 1	AMC384892	ACTIVE
AMC384893	RICHARD 2	AMC384892	ACTIVE
AMC384894	RICHARD 3	AMC384892	ACTIVE
AMC384895	RICHARD 4	AMC384892	ACTIVE
AMC384896	RICHARD 5	AMC384892	ACTIVE
AMC384897	RICHARD 6	AMC384892	ACTIVE
AMC384898	RICHARD 7	AMC384892	ACTIVE
AMC384899	RICHARD 8	AMC384892	ACTIVE

NO WARRANTY IS MADE BY BLM
FOR USE OF THE DATA FOR
PURPOSES NOT INTENDED BY BLM

DEPARTMENT OF THE INTERIOR
BUREAU OF LAND MANAGEMENT
MINING CLAIMS
Customer Information - WITH Serial No. and Claim Name

ACTIVE CLAIMS

Run Date: 09/09/2010 08:19 AM

<u>Serial No.</u>	<u>Claim Name/Number</u>	<u>Lead Serial No.</u>	<u>Disposition</u>
AMC384900	RICHARD 9	AMC384892	ACTIVE
AMC384901	RICHARD 10	AMC384892	ACTIVE

Number of ACTIVE cases: 10

RESOLUTION COPPER MINING LLC
2525 E AZ BILTMORE CIR #C135
PHOENIX, AZ 85016

CUSTOMER ID: 2222413

<u>Serial No.</u>	<u>Claim Name/Number</u>	<u>Lead Serial No.</u>	<u>Disposition</u>
AMC312984	KAY 1	AMC312984 ✓	ACTIVE
AMC312985	KAY 2	AMC312984	ACTIVE
AMC312986	KAY 3	AMC312984	ACTIVE
AMC312988	KAY 5	AMC312984	ACTIVE
AMC312989	KAY 6	AMC312984	ACTIVE
AMC312990	KAY 7	AMC312984	ACTIVE
AMC312991	KAY 8	AMC312984	ACTIVE
AMC312992	KAY 9	AMC312984	ACTIVE
AMC312993	KAY 10	AMC312984	ACTIVE
AMC312994	KAY 11	AMC312984	ACTIVE
AMC312995	KAY 12	AMC312984	ACTIVE
AMC312996	KAY 13	AMC312984	ACTIVE
AMC312997	KAY 14	AMC312984	ACTIVE
AMC313001	KAY 18	AMC312984	ACTIVE
AMC313002	KAY 19E	AMC312984	ACTIVE
AMC313003	KAY 19W	AMC312984	ACTIVE
AMC313004	KAY 20E	AMC312984	ACTIVE
AMC313005	KAY 20W	AMC312984	ACTIVE
AMC313006	KAY 21E	AMC312984	ACTIVE
AMC313007	KAY 21W	AMC312984	ACTIVE
AMC313008	KAY 22	AMC312984	ACTIVE
AMC313009	KAY 81	AMC312984	ACTIVE
AMC313010	KAY 82	AMC312984	ACTIVE
AMC313011	KAY 83	AMC312984	ACTIVE
AMC313012	KAY 84	AMC312984	ACTIVE
AMC313013	KAY 85	AMC312984	ACTIVE
AMC313014	KAY 86	AMC312984	ACTIVE
AMC313015	KAY 87	AMC312984	ACTIVE
AMC313016	KAY 88	AMC312984	ACTIVE
AMC313017	KAY 129	AMC312984	ACTIVE
AMC313018	KAY 130	AMC312984	ACTIVE
AMC313019	KAY 131	AMC312984	ACTIVE
AMC313020	KAY 132	AMC312984	ACTIVE
AMC313021	KAY 133	AMC312984	ACTIVE
AMC313022	KAY 134	AMC312984	ACTIVE
AMC313023	KAY 135	AMC312984	ACTIVE
AMC313024	KAY 136	AMC312984	ACTIVE
AMC313025	KAY 137	AMC312984	ACTIVE
AMC313026	KAY 138	AMC312984	ACTIVE

RECEIVED
 BLM AZ STATE OFFICE
 2009 SEP 16 A 10:49
 PHOENIX, ARIZONA

NO WARRANTY IS MADE BY BLM
FOR USE OF THE DATA FOR
PURPOSES NOT INTENDED BY BLM

DEPARTMENT OF THE INTERIOR
 BUREAU OF LAND MANAGEMENT
 MINING CLAIMS
 Customer Information - WITH Serial No. and Claim Name

ACTIVE CLAIMS

Run Date: 09/09/2010 08:20 AM

Page 3 of 20

<u>Serial No.</u>	<u>Claim Name/Number</u>	<u>Lead Serial No.</u>	<u>Disposition</u>
AMC313027	KAY 141	AMC312984	ACTIVE
AMC313028	KAY 142	AMC312984	ACTIVE
AMC313029	KAY 143	AMC312984	ACTIVE
AMC313030	KAY 145	AMC312984	ACTIVE
AMC313031	KAY 146	AMC312984	ACTIVE
AMC313032	KAY 147	AMC312984	ACTIVE
AMC313033	KAY 148	AMC312984	ACTIVE
AMC313034	KAY 149	AMC312984	ACTIVE
AMC313035	KAY 150	AMC312984	ACTIVE
AMC315168	KAY 151	AMC315168 ✓	ACTIVE
AMC316548	ROOK NO 1	AMC316548 ✓	ACTIVE
AMC316549	ROOK NO 2	AMC316548	ACTIVE
AMC316550	ROOK NO 3	AMC316548	ACTIVE
AMC316551	ROOK NO 4	AMC316548	ACTIVE
AMC316552	ROOK NO 5	AMC316548	ACTIVE
AMC316553	ROOK NO 6	AMC316548	ACTIVE
AMC316554	ROOK NO 7	AMC316548	ACTIVE
AMC347702	ERIC #1	AMC347702 ✓	ACTIVE
AMC347703	ERIC #2	AMC347702	ACTIVE
AMC347704	ERIC #3	AMC347702	ACTIVE
AMC347705	ERIC #4	AMC347702	ACTIVE
AMC347706	ERIC #5	AMC347702	ACTIVE
AMC347707	ERIC #6	AMC347702	ACTIVE
AMC347708	ERIC #7	AMC347702	ACTIVE
AMC347709	ERIC #8	AMC347702	ACTIVE
AMC347710	ERIC #9	AMC347702	ACTIVE
AMC347711	ERIC #10	AMC347702	ACTIVE
AMC347712	ERIC #11	AMC347702	ACTIVE
AMC347713	ERIC #12	AMC347702	ACTIVE
AMC347714	ERIC #13	AMC347702	ACTIVE
AMC347715	ERIC #14	AMC347702	ACTIVE
AMC347716	ERIC #15	AMC347702	ACTIVE
AMC347717	ERIC #16	AMC347702	ACTIVE
AMC347718	ERIC #17	AMC347702	ACTIVE
AMC347719	ERIC #18	AMC347702	ACTIVE
AMC347720	ERIC #19	AMC347702	ACTIVE
AMC347721	ERIC #20	AMC347702	ACTIVE
AMC347722	ERIC #21	AMC347702	ACTIVE
AMC347723	ERIC #22	AMC347702	ACTIVE
AMC347724	ERIC #23	AMC347702	ACTIVE
AMC347725	ERIC #24	AMC347702	ACTIVE
AMC347726	ERIC #25	AMC347702	ACTIVE
AMC347727	ERIC #26	AMC347702	ACTIVE
AMC347728	ERIC #27	AMC347702	ACTIVE
AMC347729	ERIC #28	AMC347702	ACTIVE
AMC347730	ERIC #29	AMC347702	ACTIVE
AMC347731	ERIC #30	AMC347702	ACTIVE
AMC347732	ERIC #31	AMC347702	ACTIVE

RECEIVED
 DLM AZ STATE OFFICE
 2010 SEP 16 A 10:49
 PHOENIX, ARIZONA

NO WARRANTY IS MADE BY BLM
 FOR USE OF THE DATA FOR
 PURPOSES NOT INTENDED BY BLM

DEPARTMENT OF THE INTERIOR
BUREAU OF LAND MANAGEMENT
MINING CLAIMS
Customer Information - WITH Serial No. and Claim Name

ACTIVE CLAIMS

Run Date: 09/09/2010 08:20 AM

Page 4 of 20

<u>Serial No.</u>	<u>Claim Name/Number</u>	<u>Lead Serial No.</u>	<u>Disposition</u>
AMC347733	ERIC #32	AMC347702	ACTIVE
AMC347734	ERIC #33	AMC347702	ACTIVE
AMC347735	ERIC #34	AMC347702	ACTIVE
AMC347736	ERIC #35	AMC347702	ACTIVE
AMC347737	ERIC #36	AMC347702	ACTIVE
AMC347738	ERIC #37	AMC347702	ACTIVE
AMC347739	ERIC #38	AMC347702	ACTIVE
AMC347740	ERIC #39	AMC347702	ACTIVE
AMC347741	ERIC #40	AMC347702	ACTIVE
AMC347742	ERIC #41	AMC347702	ACTIVE
AMC347743	ERIC #42	AMC347702	ACTIVE
AMC347744	ERIC #43	AMC347702	ACTIVE
AMC347745	ERIC #44	AMC347702	ACTIVE
AMC347746	ERIC #45	AMC347702	ACTIVE
AMC347747	ERIC #46	AMC347702	ACTIVE
AMC347748	ERIC #47	AMC347702	ACTIVE
AMC347749	ERIC #48	AMC347702	ACTIVE
AMC347750	ERIC #49	AMC347702	ACTIVE
AMC347751	ERIC #50	AMC347702	ACTIVE
AMC347752	ERIC #51	AMC347702	ACTIVE
AMC347753	ERIC #52	AMC347702	ACTIVE
AMC347754	ERIC #53	AMC347702	ACTIVE
AMC347755	ERIC #54	AMC347702	ACTIVE
AMC347756	ERIC #55	AMC347702	ACTIVE
AMC347757	ERIC #56	AMC347702	ACTIVE
AMC347758	ERIC #57	AMC347702	ACTIVE
AMC347759	ERIC #58	AMC347702	ACTIVE
AMC347760	ERIC #59	AMC347702	ACTIVE
AMC347761	ERIC #60	AMC347702	ACTIVE
AMC347762	ERIC #61	AMC347702	ACTIVE
AMC347763	ERIC #62	AMC347702	ACTIVE
AMC347764	ERIC #63	AMC347702	ACTIVE
AMC347765	ERIC #64	AMC347702	ACTIVE
AMC347766	ERIC #65	AMC347702	ACTIVE
AMC347767	ERIC #66	AMC347702	ACTIVE
AMC347768	ERIC #67	AMC347702	ACTIVE
AMC347769	ERIC #68	AMC347702	ACTIVE
AMC347770	ERIC #69	AMC347702	ACTIVE
AMC347771	ERIC #70	AMC347702	ACTIVE
AMC347772	ERIC #71	AMC347702	ACTIVE
AMC347773	ERIC #72	AMC347702	ACTIVE
AMC347774	ERIC #73	AMC347702	ACTIVE
AMC347775	ERIC #74	AMC347702	ACTIVE
AMC347776	ERIC #75	AMC347702	ACTIVE
AMC347777	ERIC #76	AMC347702	ACTIVE
AMC347778	ERIC #77	AMC347702	ACTIVE
AMC347779	ERIC #78	AMC347702	ACTIVE
AMC347780	ERIC #79	AMC347702	ACTIVE

PHOENIX ARIZONA

2010 SEP 16 A 10:49

RECEIVED
BLM AZ STATE OFFICE

NO WARRANTY IS MADE BY BLM
FOR USE OF THE DATA FOR
PURPOSES NOT INTENDED BY BLM

DEPARTMENT OF THE INTERIOR
 BUREAU OF LAND MANAGEMENT
 MINING CLAIMS
 Customer Information - WITH Serial No. and Claim Name

ACTIVE CLAIMS

Run Date: 09/09/2010 08:20 AM

Page 5 of 20

<u>Serial No.</u>	<u>Claim Name/Number</u>	<u>Lead Serial No.</u>	<u>Disposition</u>
AMC347781	ERIC #80	AMC347702	ACTIVE
AMC347782	ERIC #81	AMC347702	ACTIVE
AMC347783	ERIC #82	AMC347702	ACTIVE
AMC347784	ERIC #83	AMC347702	ACTIVE
AMC347785	ERIC #84	AMC347702	ACTIVE
AMC347786	ERIC #85	AMC347702	ACTIVE
AMC347787	ERIC #86	AMC347702	ACTIVE
AMC347788	ERIC #87	AMC347702	ACTIVE
AMC347789	ERIC #88	AMC347702	ACTIVE
AMC347790	ERIC #89	AMC347702	ACTIVE
AMC347791	ERIC #90	AMC347702	ACTIVE
AMC347792	ERIC #91	AMC347702	ACTIVE
AMC347793	ERIC #92	AMC347702	ACTIVE
AMC347794	ERIC #93	AMC347702	ACTIVE
AMC347795	ERIC #94	AMC347702	ACTIVE
AMC347796	ERIC #95	AMC347702	ACTIVE
AMC347797	ERIC #97	AMC347702	ACTIVE
AMC347798	ERIC #98	AMC347702	ACTIVE
AMC347799	ERIC #99	AMC347702	ACTIVE
AMC347800	ERIC #100	AMC347702	ACTIVE
AMC347801	ERIC #101	AMC347702	ACTIVE
AMC347802	ERIC #102	AMC347702	ACTIVE
AMC347803	ERIC #103	AMC347702	ACTIVE
AMC347804	ERIC #104	AMC347702	ACTIVE
AMC347805	ERIC #105	AMC347702	ACTIVE
AMC347806	ERIC #106	AMC347702	ACTIVE
AMC347807	ERIC #107	AMC347702	ACTIVE
AMC347808	ERIC #108	AMC347702	ACTIVE
AMC347809	ERIC #109	AMC347702	ACTIVE
AMC347810	ERIC #110	AMC347702	ACTIVE
AMC347811	ERIC #111	AMC347702	ACTIVE
AMC347812	ERIC #112	AMC347702	ACTIVE
AMC347813	ERIC #113	AMC347702	ACTIVE
AMC347814	ERIC #114	AMC347702	ACTIVE
AMC347815	ERIC #115	AMC347702	ACTIVE
AMC347816	ERIC #116	AMC347702	ACTIVE
AMC347817	ERIC #117	AMC347702	ACTIVE
AMC347818	ERIC #118	AMC347702	ACTIVE
AMC347819	ERIC #119	AMC347702	ACTIVE
AMC347820	ERIC #120	AMC347702	ACTIVE
AMC347821	ERIC #121	AMC347702	ACTIVE
AMC347822	ERIC #122	AMC347702	ACTIVE
AMC347823	ERIC #123	AMC347702	ACTIVE
AMC347824	ERIC #124	AMC347702	ACTIVE
AMC347825	ERIC #125	AMC347702	ACTIVE
AMC347826	ERIC #126	AMC347702	ACTIVE
AMC347827	ERIC #127	AMC347702	ACTIVE
AMC347828	ERIC #128	AMC347702	ACTIVE

RECEIVED
 BLM ARIZONA
 STATE OFFICE
 2010 SEP 16 A 10:49

NO WARRANTY IS MADE BY BLM
 FOR USE OF THE DATA FOR
 PURPOSES NOT INTENDED BY BLM

DEPARTMENT OF THE INTERIOR
 BUREAU OF LAND MANAGEMENT
 MINING CLAIMS
 Customer Information - WITH Serial No. and Claim Name

ACTIVE CLAIMS

Run Date: 09/09/2010 08:20 AM

<u>Serial No.</u>	<u>Claim Name/Number</u>	<u>Lead Serial No.</u>	<u>Disposition</u>
AMC347829	ERIC #129	AMC347702	ACTIVE
AMC347830	ERIC #130	AMC347702	ACTIVE
AMC347831	ERIC #131	AMC347702	ACTIVE
AMC347832	ERIC #132	AMC347702	ACTIVE
AMC347833	ERIC #133	AMC347702	ACTIVE
AMC347834	ERIC #135	AMC347702	ACTIVE
AMC347835	ERIC #136	AMC347702	ACTIVE
AMC347836	ERIC #137	AMC347702	ACTIVE
AMC347837	ERIC #138	AMC347702	ACTIVE
AMC347838	ERIC #139	AMC347702	ACTIVE
AMC347839	ERIC #140	AMC347702	ACTIVE
AMC347840	ERIC #141	AMC347702	ACTIVE
AMC347841	ERIC #142	AMC347702	ACTIVE
AMC347842	ERIC #143	AMC347702	ACTIVE
AMC347843	ERIC #144	AMC347702	ACTIVE
AMC347844	ERIC #145	AMC347702	ACTIVE
AMC347845	ERIC #146	AMC347702	ACTIVE
AMC347846	ERIC #147	AMC347702	ACTIVE
AMC347847	ERIC #148	AMC347702	ACTIVE
AMC347848	ERIC #149	AMC347702	ACTIVE
AMC347849	ERIC #150	AMC347702	ACTIVE
AMC347850	ERIC #151	AMC347702	ACTIVE
AMC347851	ERIC #152	AMC347702	ACTIVE
AMC347852	ERIC #153	AMC347702	ACTIVE
AMC347853	ERIC #154	AMC347702	ACTIVE
AMC347854	ERIC #155	AMC347702	ACTIVE
AMC347855	ERIC #156	AMC347702	ACTIVE
AMC347856	ERIC #157	AMC347702	ACTIVE
AMC347857	ERIC #158	AMC347702	ACTIVE
AMC347858	ERIC #159	AMC347702	ACTIVE
AMC347859	ERIC #160	AMC347702	ACTIVE
AMC347860	ERIC #161	AMC347702	ACTIVE
AMC347861	ERIC #162	AMC347702	ACTIVE
AMC347862	ERIC #163	AMC347702	ACTIVE
AMC347863	ERIC #164	AMC347702	ACTIVE
AMC347864	ERIC #165	AMC347702	ACTIVE
AMC347865	ERIC #166	AMC347702	ACTIVE
AMC347866	ERIC #167	AMC347702	ACTIVE
AMC347867	ERIC #168	AMC347702	ACTIVE
AMC347868	ERIC #169	AMC347702	ACTIVE
AMC347869	ERIC #170	AMC347702	ACTIVE
AMC347870	ERIC #171	AMC347702	ACTIVE
AMC347871	ERIC #172	AMC347702	ACTIVE
AMC347872	ERIC #173	AMC347702	ACTIVE
AMC347873	ERIC #174	AMC347702	ACTIVE
AMC347874	ERIC #175	AMC347702	ACTIVE
AMC347875	ERIC #176	AMC347702	ACTIVE
AMC347876	ERIC #177	AMC347702	ACTIVE

RECEIVED
 BLM AZ STATE OFFICE
 2010 SEP 15 A 10:49
 PHOENIX, ARIZONA

NO WARRANTY IS MADE BY BLM
 FOR USE OF THE DATA FOR
 PURPOSES NOT INTENDED BY BLM

DEPARTMENT OF THE INTERIOR
 BUREAU OF LAND MANAGEMENT
 MINING CLAIMS
 Customer Information - WITH Serial No. and Claim Name

ACTIVE CLAIMS

Run Date: 09/09/2010 08:20 AM

Page 7 of 20

<u>Serial No.</u>	<u>Claim Name/Number</u>	<u>Lead Serial No.</u>	<u>Disposition</u>
AMC347877	ERIC #178	AMC347702	ACTIVE
AMC347878	ERIC #179	AMC347702	ACTIVE
AMC347879	ERIC #180	AMC347702	ACTIVE
AMC347880	ERIC #181	AMC347702	ACTIVE
AMC347881	ERIC #182	AMC347702	ACTIVE
AMC347882	ERIC #183	AMC347702	ACTIVE
AMC347883	ERIC #184	AMC347702	ACTIVE
AMC347884	ERIC #185	AMC347702	ACTIVE
AMC347885	ERIC #186	AMC347702	ACTIVE
AMC347886	ERIC #187	AMC347702	ACTIVE
AMC347887	ERIC #188	AMC347702	ACTIVE
AMC347888	ERIC #189	AMC347702	ACTIVE
AMC347889	ERIC #190	AMC347702	ACTIVE
AMC347890	ERIC #191	AMC347702	ACTIVE
AMC347891	ERIC #192	AMC347702	ACTIVE
AMC347892	ERIC #193	AMC347702	ACTIVE
AMC347893	ERIC #194	AMC347702	ACTIVE
AMC347894	ERIC #195	AMC347702	ACTIVE
AMC347895	ERIC #196	AMC347702	ACTIVE
AMC347896	ERIC #197	AMC347702	ACTIVE
AMC347897	ERIC #198	AMC347702	ACTIVE
AMC347898	ERIC #199	AMC347702	ACTIVE
AMC347899	ERIC #200	AMC347702	ACTIVE
AMC347900	ERIC #201	AMC347702	ACTIVE
AMC347901	ERIC #202	AMC347702	ACTIVE
AMC347902	ERIC #203	AMC347702	ACTIVE
AMC347903	ERIC #204	AMC347702	ACTIVE
AMC347904	ERIC #205	AMC347702	ACTIVE
AMC347905	ERIC #206	AMC347702	ACTIVE
AMC347906	ERIC #207	AMC347702	ACTIVE
AMC347907	ERIC #208	AMC347702	ACTIVE
AMC347908	ERIC #209	AMC347702	ACTIVE
AMC348024	ERIC #210	AMC348024 ✓	ACTIVE
AMC348025	ERIC #211	AMC348024	ACTIVE
AMC348026	ERIC #212	AMC348024	ACTIVE
AMC348027	ERIC #213	AMC348024	ACTIVE
AMC348028	ERIC #214	AMC348024	ACTIVE
AMC348029	ERIC #215	AMC348024	ACTIVE
AMC348030	ERIC #216	AMC348024	ACTIVE
AMC348031	ERIC #217	AMC348024	ACTIVE
AMC348032	ERIC #218	AMC348024	ACTIVE
AMC348033	ERIC #219	AMC348024	ACTIVE
AMC348034	ERIC #220	AMC348024	ACTIVE
AMC348035	ERIC #221	AMC348024	ACTIVE
AMC348036	ERIC #222	AMC348024	ACTIVE
AMC348037	ERIC #223	AMC348024	ACTIVE
AMC348038	ERIC #224	AMC348024	ACTIVE
AMC348039	ERIC #225	AMC348024	ACTIVE

RECEIVED
 DLM AZ STATE OFFICE
 2010 SEP 16 A 10:49
 PHOENIX, ARIZONA

NO WARRANTY IS MADE BY BLM
 FOR USE OF THE DATA FOR
 PURPOSES NOT INTENDED BY BLM

DEPARTMENT OF THE INTERIOR
BUREAU OF LAND MANAGEMENT
MINING CLAIMS

Customer Information - WITH Serial No. and Claim Name

ACTIVE CLAIMS

Page 8 of 20

Run Date: 09/09/2010 08:20 AM

<u>Serial No.</u>	<u>Claim Name/Number</u>	<u>Lead Serial No.</u>	<u>Disposition</u>
AMC348040	ERIC #226	AMC348024	ACTIVE
AMC348041	ERIC #227	AMC348024	ACTIVE
AMC348042	ERIC #228	AMC348024	ACTIVE
AMC348043	ERIC #229	AMC348024	ACTIVE
AMC348044	ERIC #230	AMC348024	ACTIVE
AMC348045	ERIC #231	AMC348024	ACTIVE
AMC348046	ERIC #232	AMC348024	ACTIVE
AMC348047	ERIC #233	AMC348024	ACTIVE
AMC348048	ERIC #234	AMC348024	ACTIVE
AMC348049	ERIC #235	AMC348024	ACTIVE
AMC348050	ERIC #236	AMC348024	ACTIVE
AMC348051	ERIC #237	AMC348024	ACTIVE
AMC348052	ERIC #238	AMC348024	ACTIVE
AMC348053	ERIC #239	AMC348024	ACTIVE
AMC348054	ERIC #240	AMC348024	ACTIVE
AMC348055	ERIC #241	AMC348024	ACTIVE
AMC348056	ERIC #242	AMC348024	ACTIVE
AMC348057	ERIC #243	AMC348024	ACTIVE
AMC348058	ERIC #244	AMC348024	ACTIVE
AMC348059	ERIC #245	AMC348024	ACTIVE
AMC348060	ERIC #246	AMC348024	ACTIVE
AMC348061	ERIC #247	AMC348024	ACTIVE
AMC348062	ERIC #248	AMC348024	ACTIVE
AMC348063	ERIC #249	AMC348024	ACTIVE
AMC348064	ERIC #250	AMC348024	ACTIVE
AMC348065	ERIC #251	AMC348024	ACTIVE
AMC348066	ERIC #252	AMC348024	ACTIVE
AMC348067	ERIC #253	AMC348024	ACTIVE
AMC348068	ERIC #254	AMC348024	ACTIVE
AMC348069	ERIC #255	AMC348024	ACTIVE
AMC348070	ERIC #256	AMC348024	ACTIVE
AMC348071	ERIC #257	AMC348024	ACTIVE
AMC348072	ERIC #258	AMC348024	ACTIVE
AMC348073	ERIC #259	AMC348024	ACTIVE
AMC348074	ERIC #260	AMC348024	ACTIVE
AMC348075	ERIC #261	AMC348024	ACTIVE
AMC348076	ERIC #262	AMC348024	ACTIVE
AMC348077	ERIC #263	AMC348024	ACTIVE
AMC348078	ERIC #264	AMC348024	ACTIVE
AMC348079	ERIC #265	AMC348024	ACTIVE
AMC348080	ERIC #266	AMC348024	ACTIVE
AMC348081	ERIC #267	AMC348024	ACTIVE
AMC348082	ERIC #268	AMC348024	ACTIVE
AMC348083	ERIC #269	AMC348024	ACTIVE
AMC348084	ERIC #270	AMC348024	ACTIVE
AMC348085	ERIC #271	AMC348024	ACTIVE
AMC348086	ERIC #272	AMC348024	ACTIVE
AMC348087	ERIC #273	AMC348024	ACTIVE

RECEIVED
BLM AZ STATE OFFICE
2010 SEP 16 A 10:50
TUCSON ARIZONA

NO WARRANTY IS MADE BY BLM
FOR USE OF THE DATA FOR
PURPOSES NOT INTENDED BY BLM

DEPARTMENT OF THE INTERIOR
 BUREAU OF LAND MANAGEMENT
 MINING CLAIMS
 Customer Information - WITH Serial No. and Claim Name

ACTIVE CLAIMS

Run Date: 09/09/2010 08:20 AM

Page 9 of 20

<u>Serial No.</u>	<u>Claim Name/Number</u>	<u>Lead Serial No.</u>	<u>Disposition</u>
AMC348088	ERIC #274	AMC348024	ACTIVE
AMC348089	ERIC #275	AMC348024	ACTIVE
AMC348090	ERIC #276	AMC348024	ACTIVE
AMC348091	ERIC #277	AMC348024	ACTIVE
AMC348092	ERIC #278	AMC348024	ACTIVE
AMC348093	ERIC #280	AMC348024	ACTIVE
AMC348094	ERIC #281	AMC348024	ACTIVE
AMC348095	ERIC #282	AMC348024	ACTIVE
AMC348096	ERIC #283	AMC348024	ACTIVE
AMC348097	ERIC #284	AMC348024	ACTIVE
AMC348098	ERIC #285	AMC348024	ACTIVE
AMC348099	ERIC #286	AMC348024	ACTIVE
AMC348100	ERIC #287	AMC348024	ACTIVE
AMC348101	ERIC #288	AMC348024	ACTIVE
AMC348102	ERIC #289	AMC348024	ACTIVE
AMC348103	ERIC #290	AMC348024	ACTIVE
AMC348104	ERIC #291	AMC348024	ACTIVE
AMC348105	ERIC #292	AMC348024	ACTIVE
AMC348106	ERIC #293	AMC348024	ACTIVE
AMC348107	ERIC #294	AMC348024	ACTIVE
AMC348108	ERIC #295	AMC348024	ACTIVE
AMC348109	ERIC #296	AMC348024	ACTIVE
AMC348110	ERIC #297	AMC348024	ACTIVE
AMC348111	ERIC #298	AMC348024	ACTIVE
AMC348112	ERIC #299	AMC348024	ACTIVE
AMC348113	ERIC #300	AMC348024	ACTIVE
AMC348114	ERIC #301	AMC348024	ACTIVE
AMC348115	ERIC #302	AMC348024	ACTIVE
AMC348116	ERIC #303	AMC348024	ACTIVE
AMC348117	ERIC #304	AMC348024	ACTIVE
AMC348118	ERIC #305	AMC348024	ACTIVE
AMC348119	ERIC #306	AMC348024	ACTIVE
AMC348120	ERIC #307	AMC348024	ACTIVE
AMC348121	ERIC #308	AMC348024	ACTIVE
AMC348122	ERIC #309	AMC348024	ACTIVE
AMC348123	ERIC #310	AMC348024	ACTIVE
AMC348124	ERIC #311	AMC348024	ACTIVE
AMC348125	ERIC #312	AMC348024	ACTIVE
AMC348126	ERIC #313	AMC348024	ACTIVE
AMC348127	ERIC #314	AMC348024	ACTIVE
AMC348128	ERIC #315	AMC348024	ACTIVE
AMC348129	ERIC #316	AMC348024	ACTIVE
AMC348130	ERIC #317	AMC348024	ACTIVE
AMC348131	ERIC #318	AMC348024	ACTIVE
AMC348132	ERIC #319	AMC348024	ACTIVE
AMC348133	ERIC #320	AMC348024	ACTIVE
AMC348134	ERIC #321	AMC348024	ACTIVE
AMC348135	ERIC #322	AMC348024	ACTIVE

RECEIVED
 PLM AZ STATE OFFICE
 2010 SEP 16 A 10:50
 PHOENIX ARIZONA

NO WARRANTY IS MADE BY BLM
 FOR USE OF THE DATA FOR
 PURPOSES NOT INTENDED BY BLM

DEPARTMENT OF THE INTERIOR
 BUREAU OF LAND MANAGEMENT
 MINING CLAIMS

Customer Information - WITH Serial No. and Claim Name

ACTIVE CLAIMS

Run Date: 09/09/2010 08:20 AM

Page 10 of 20

<u>Serial No.</u>	<u>Claim Name/Number</u>	<u>Lead Serial No.</u>	<u>Disposition</u>
AMC348136	ERIC #323	AMC348024	ACTIVE
AMC348137	ERIC #324	AMC348024	ACTIVE
AMC348138	ERIC #325	AMC348024	ACTIVE
AMC348139	ERIC #326	AMC348024	ACTIVE
AMC348140	ERIC #327	AMC348024	ACTIVE
AMC348141	ERIC #328	AMC348024	ACTIVE
AMC348142	ERIC #329	AMC348024	ACTIVE
AMC348143	ERIC #330	AMC348024	ACTIVE
AMC348144	ERIC #331	AMC348024	ACTIVE
AMC348145	ERIC #332	AMC348024	ACTIVE
AMC348146	ERIC #333	AMC348024	ACTIVE
AMC348147	ERIC #334	AMC348024	ACTIVE
AMC348148	ERIC #335	AMC348024	ACTIVE
AMC348149	ERIC #336	AMC348024	ACTIVE
AMC348150	ERIC #337	AMC348024	ACTIVE
AMC348151	ERIC #338	AMC348024	ACTIVE
AMC348152	ERIC #339	AMC348024	ACTIVE
AMC348153	ERIC #340	AMC348024	ACTIVE
AMC348154	ERIC #341	AMC348024	ACTIVE
AMC348155	ERIC #342	AMC348024	ACTIVE
AMC348156	ERIC #343	AMC348024	ACTIVE
AMC348157	ERIC #344	AMC348024	ACTIVE
AMC348158	ERIC #345	AMC348024	ACTIVE
AMC348159	ERIC #346	AMC348024	ACTIVE
AMC348160	ERIC #347	AMC348024	ACTIVE
AMC348161	ERIC #348	AMC348024	ACTIVE
AMC348162	ERIC #349	AMC348024	ACTIVE
AMC348163	ERIC #350	AMC348024	ACTIVE
AMC348164	ERIC #351	AMC348024	ACTIVE
AMC348165	ERIC #352	AMC348024	ACTIVE
AMC348166	ERIC #353	AMC348024	ACTIVE
AMC348167	ERIC #354	AMC348024	ACTIVE
AMC348168	ERIC #355	AMC348024	ACTIVE
AMC348169	ERIC #356	AMC348024	ACTIVE
AMC348170	ERIC #357	AMC348024	ACTIVE
AMC348171	ERIC #358	AMC348024	ACTIVE
AMC348172	ERIC #359	AMC348024	ACTIVE
AMC348173	ERIC #360	AMC348024	ACTIVE
AMC348174	ERIC #361	AMC348024	ACTIVE
AMC348175	ERIC #362	AMC348024	ACTIVE
AMC348176	ERIC #363	AMC348024	ACTIVE
AMC355456	RESOLUTION NO. 1	AMC355456 ✓	ACTIVE
AMC355457	RESOLUTION NO. 2	AMC355456	ACTIVE
AMC355458	RESOLUTION NO. 3	AMC355456	ACTIVE
AMC355459	RESOLUTION NO. 4	AMC355456	ACTIVE
AMC355460	RESOLUTION NO. 5	AMC355456	ACTIVE
AMC355461	RESOLUTION NO. 6	AMC355456	ACTIVE
AMC355462	RESOLUTION NO. 7	AMC355456	ACTIVE

PHOENIX, ARIZONA

2010 SEP 16 A 10: 50

RECEIVED
 CLM AZ STATE OFFICE

NO WARRANTY IS MADE BY BLM
 FOR USE OF THE DATA FOR
 PURPOSES NOT INTENDED BY BLM

DEPARTMENT OF THE INTERIOR
BUREAU OF LAND MANAGEMENT
MINING CLAIMS
Customer Information - WITH Serial No. and Claim Name

ACTIVE CLAIMS

Run Date: 09/09/2010 08:20 AM

Page 11 of 20

<u>Serial No.</u>	<u>Claim Name/Number</u>	<u>Lead Serial No.</u>	<u>Disposition</u>
AMC355463	RESOLUTION NO. 8	AMC355456	ACTIVE
AMC355464	RESOLUTION NO. 9	AMC355456	ACTIVE
AMC355465	RESOLUTION NO. 10	AMC355456	ACTIVE
AMC355466	RESOLUTION NO. 11	AMC355456	ACTIVE
AMC355467	RESOLUTION NO. 12	AMC355456	ACTIVE
AMC355468	RESOLUTION NO. 13	AMC355456	ACTIVE
AMC355469	RESOLUTION NO. 14	AMC355456	ACTIVE
AMC355470	RESOLUTION NO. 15	AMC355456	ACTIVE
AMC355471	RESOLUTION NO. 16	AMC355456	ACTIVE
AMC355472	RESOLUTION NO. 17	AMC355456	ACTIVE
AMC355473	RESOLUTION NO. 18	AMC355456	ACTIVE
AMC355474	RESOLUTION NO. 19	AMC355456	ACTIVE
AMC355475	RESOLUTION NO. 20	AMC355456	ACTIVE
AMC355476	RESOLUTION NO. 21	AMC355456	ACTIVE
AMC355477	RESOLUTION NO. 22	AMC355456	ACTIVE
AMC355529	EAST NO 9A	AMC355529 ✓	ACTIVE
AMC355530	OAK NO 38A	AMC355529	ACTIVE
AMC355531	OAK NO 39A	AMC355529	ACTIVE
AMC355532	OAK NO 40A	AMC355529	ACTIVE
AMC355533	OAK NO 41A	AMC355529	ACTIVE
AMC355534	SUN NO 62A	AMC355529	ACTIVE
AMC355535	SUN NO 63A	AMC355529	ACTIVE
AMC355536	SUN NO 64A	AMC355529	ACTIVE
AMC356180	DAN 1	AMC356180 ✓	ACTIVE
AMC356181	DAN 2	AMC356180	ACTIVE
AMC356182	DAN 3	AMC356180	ACTIVE
AMC356183	DAN 4	AMC356180	ACTIVE
AMC356184	DAN 5	AMC356180	ACTIVE
AMC356185	DAN 6	AMC356180	ACTIVE
AMC356186	DAN 7	AMC356180	ACTIVE
AMC356187	DAN 8	AMC356180	ACTIVE
AMC356188	DAN 9	AMC356180	ACTIVE
AMC356189	DAN 10	AMC356180	ACTIVE
AMC356190	DAN 11	AMC356180	ACTIVE
AMC356191	DAN 12	AMC356180	ACTIVE
AMC356192	DAN 13	AMC356180	ACTIVE
AMC356193	DAN 14	AMC356180	ACTIVE
AMC356194	DAN 15	AMC356180	ACTIVE
AMC356195	DAN 16	AMC356180	ACTIVE
AMC356196	DAN 17	AMC356180	ACTIVE
AMC356197	DAN 18	AMC356180	ACTIVE
AMC356198	DAN 19	AMC356180	ACTIVE
AMC356199	DAN 20	AMC356180	ACTIVE
AMC356200	DAN 21	AMC356180	ACTIVE
AMC356201	DAN 22	AMC356180	ACTIVE
AMC356202	DAN 23	AMC356180	ACTIVE
AMC356203	DAN 24	AMC356180	ACTIVE
AMC356865	LEGAL TENDER 13	AMC356865 ✓	ACTIVE

PHOENIX, ARIZONA

2010 SEP 16 A 10: 50

RECEIVED
BLM AZ STATE OFFICE

NO WARRANTY IS MADE BY BLM
FOR USE OF THE DATA FOR
PURPOSES NOT INTENDED BY BLM

DEPARTMENT OF THE INTERIOR
BUREAU OF LAND MANAGEMENT
MINING CLAIMS

Customer Information - WITH Serial No. and Claim Name

ACTIVE CLAIMS

Run Date: 09/09/2010 08:20 AM

<u>Serial No.</u>	<u>Claim Name/Number</u>	<u>Lead Serial No.</u>	<u>Disposition</u>
AMC356866	LEGAL TENDER 14	AMC356865	ACTIVE
AMC356867	LEGAL TENDER 15	AMC356865	ACTIVE
AMC356868	LEGAL TENDER 17	AMC356865	ACTIVE
AMC356869	LEGAL TENDER 18	AMC356865	ACTIVE
AMC356870	LEGAL TENDER 20	AMC356865	ACTIVE
AMC356871	LEGAL TENDER 21	AMC356865	ACTIVE
AMC356872	LEGAL TENDER 22	AMC356865	ACTIVE
AMC356884	LEGAL TENDER 1	AMC356884 ✓	ACTIVE
AMC356885	LEGAL TENDER 2	AMC356884	ACTIVE
AMC356886	LEGAL TENDER 3	AMC356884	ACTIVE
AMC356887	LEGAL TENDER 4	AMC356884	ACTIVE
AMC356888	LEGAL TENDER 5	AMC356884	ACTIVE
AMC356889	LEGAL TENDER 6	AMC356884	ACTIVE
AMC356890	LEGAL TENDER 7	AMC356884	ACTIVE
AMC356891	LEGAL TENDER 8	AMC356884	ACTIVE
AMC356892	LEGAL TENDER 9	AMC356884	ACTIVE
AMC356893	LEGAL TENDER 10	AMC356884	ACTIVE
AMC356894	LEGAL TENDER 11	AMC356884	ACTIVE
AMC356895	LEGAL TENDER 12	AMC356884	ACTIVE
AMC356896	LEGAL TENDER 16	AMC356884	ACTIVE
AMC356897	LEGAL TENDER 19	AMC356884	ACTIVE
AMC356933	LEGAL TENDER 23	AMC356933 ✓	ACTIVE
AMC357097	KAY 15A	AMC357097 ✓	ACTIVE
AMC357098	KAY 140A	AMC357097	ACTIVE
AMC359395	GALAXY NO.1	AMC359395 ✓	ACTIVE
AMC359396	GLADIATOR NO.1	AMC359395	ACTIVE
AMC359397	GLADIATOR NO.2	AMC359395	ACTIVE
AMC359398	GLADIATOR NO.3	AMC359395	ACTIVE
AMC359399	GLADIATOR NO.4	AMC359395	ACTIVE
AMC359400	GLADIATOR NO.5	AMC359395	ACTIVE
AMC359401	GLADIATOR NO.6	AMC359395	ACTIVE
AMC359402	GLADIATOR NO.7	AMC359395	ACTIVE
AMC359403	GLADIATOR NO.8	AMC359395	ACTIVE
AMC359404	GLADIATOR NO.9	AMC359395	ACTIVE
AMC362903	OLGA 1	AMC362903 ✓	ACTIVE
AMC362904	OLGA 2	AMC362903	ACTIVE
AMC362905	OLGA 3	AMC362903	ACTIVE
AMC362906	OLGA 4	AMC362903	ACTIVE
AMC362907	OLGA 5	AMC362903	ACTIVE
AMC362908	OLGA 6	AMC362903	ACTIVE
AMC365450	OLGA 11	AMC365450 ✓	ACTIVE
AMC365451	OLGA 12	AMC365450	ACTIVE
AMC365452	OLGA 13	AMC365450	ACTIVE
AMC365453	OLGA 14	AMC365450	ACTIVE
AMC45754	MARGARET #69	AMC45684 ✓	ACTIVE
AMC45755	MARGARET #69E	AMC45684	ACTIVE
AMC45820	MARGARET #133	AMC45684	ACTIVE
AMC45823	MARGARET #135	AMC45684	ACTIVE

RECEIVED
 PLM AZ STATE OFFICE
 2010 SEP 16 A 10:50
 PHOENIX, ARIZONA

NO WARRANTY IS MADE BY BLM
FOR USE OF THE DATA FOR
PURPOSES NOT INTENDED BY BLM

DEPARTMENT OF THE INTERIOR
BUREAU OF LAND MANAGEMENT
MINING CLAIMS
Customer Information - WITH Serial No. and Claim Name

ACTIVE CLAIMS

Run Date: 09/09/2010 08:20 AM

Page 13 of 20

<u>Serial No.</u>	<u>Claim Name/Number</u>	<u>Lead Serial No.</u>	<u>Disposition</u>
AMC45826	MARGARET #137	AMC45684	ACTIVE
AMC45827	MARGARET #138	AMC45684	ACTIVE
AMC45828	MARGARET #139	AMC45684	ACTIVE
AMC45829	MARGARET #140	AMC45684	ACTIVE
AMC45842	MARGARET #153	AMC45684	ACTIVE
AMC45843	MARGARET #154	AMC45684	ACTIVE
AMC45844	MARGARET #155	AMC45684	ACTIVE
AMC45845	MARGARET #156	AMC45684	ACTIVE
AMC45846	MARGARET #157	AMC45684	ACTIVE
AMC45849	MARGARET #159	AMC45684	ACTIVE
AMC45852	MARGARET #161	AMC45684	ACTIVE
AMC45853	MARGARET #162	AMC45684	ACTIVE
AMC45854	MARGARET #162W	AMC45684	ACTIVE
AMC45855	MARGARET #163	AMC45684	ACTIVE
AMC45856	MARGARET #164	AMC45684	ACTIVE
AMC45857	MARGARET #164W	AMC45684	ACTIVE
AMC45858	MARGARET #165	AMC45684	ACTIVE
AMC45859	MARGARET #166	AMC45684	ACTIVE
AMC45860	MARGARET #166W	AMC45684	ACTIVE
AMC45901	MARGARET # 217	AMC45684	ACTIVE
AMC45902	MARGARET # 218	AMC45684	ACTIVE
AMC45903	MARGARET # 219	AMC45684	ACTIVE
AMC45904	MARGARET # 220	AMC45684	ACTIVE
AMC45905	MARGARET # 221	AMC45684	ACTIVE
AMC45906	MARGARET # 222	AMC45684	ACTIVE
AMC45907	MARGARET # 223	AMC45684	ACTIVE
AMC45908	MARGARET # 224	AMC45684	ACTIVE
AMC45909	MARGARET # 225	AMC45684	ACTIVE
AMC45910	MARGARET # 226	AMC45684	ACTIVE
AMC45911	MARGARET # 227	AMC45684	ACTIVE
AMC45912	MARGARET # 228	AMC45684	ACTIVE
AMC45913	MARGARET # 229	AMC45684	ACTIVE
AMC45914	MARGARET # 230	AMC45684	ACTIVE
AMC45915	MARGARET # 231	AMC45684	ACTIVE
AMC45916	MARGARET # 233	AMC45684	ACTIVE
AMC45917	MARGARET # 234	AMC45684	ACTIVE
AMC45918	MARGARET # 234W	AMC45684	ACTIVE
AMC45919	MARGARET # 235	AMC45684	ACTIVE
AMC45920	MARGARET # 236	AMC45684	ACTIVE
AMC45921	MARGARET # 237	AMC45684	ACTIVE
AMC45922	MARGARET # 238	AMC45684	ACTIVE
AMC45923	MARGARET # 239	AMC45684	ACTIVE
AMC45924	MARGARET # 240	AMC45684	ACTIVE
AMC45925	MARGARET # 241	AMC45684	ACTIVE
AMC45926	MARGARET # 242	AMC45684	ACTIVE
AMC45927	MARGARET # 243	AMC45684	ACTIVE
AMC45928	MARGARET # 244	AMC45684	ACTIVE
AMC45929	MARGARET # 245	AMC45684	ACTIVE

RECEIVED
BLM AZ STATE OFFICE
2010 SEP 16 A 10:50
PHOENIX ARIZONA

NO WARRANTY IS MADE BY BLM
FOR USE OF THE DATA FOR
PURPOSES NOT INTENDED BY BLM

DEPARTMENT OF THE INTERIOR
 BUREAU OF LAND MANAGEMENT
 MINING CLAIMS

Customer Information - WITH Serial No. and Claim Name

ACTIVE CLAIMS

Run Date: 09/09/2010 08:20 AM

Page 14 of 20

<u>Serial No.</u>	<u>Claim Name/Number</u>	<u>Lead Serial No.</u>	<u>Disposition</u>
AMC45930	MARGARET # 246	AMC45684	ACTIVE
AMC45931	MARGARET # 247	AMC45684	ACTIVE
AMC45932	MARGARET # 248	AMC45684	ACTIVE
AMC45933	MARGARET # 249	AMC45684	ACTIVE
AMC45934	MARGARET # 250	AMC45684	ACTIVE
AMC45935	MARGARET # 251	AMC45684	ACTIVE
AMC45936	MARGARET # 252	AMC45684	ACTIVE
AMC45937	MARGARET # 253	AMC45684	ACTIVE
AMC45938	MARGARET # 254	AMC45684	ACTIVE
AMC45939	MARGARET # 255	AMC45684	ACTIVE
AMC45940	MARGARET # 256	AMC45684	ACTIVE
AMC45941	MARGARET # 257	AMC45684	ACTIVE
AMC45942	MARGARET # 258	AMC45684	ACTIVE
AMC45943	MARGARET # 259	AMC45684	ACTIVE
AMC45944	MARGARET # 260	AMC45684	ACTIVE
AMC45945	MARGARET # 261	AMC45684	ACTIVE
AMC45946	MARGARET # 262	AMC45684	ACTIVE
AMC45947	MARGARET # 263	AMC45684	ACTIVE
AMC45948	MARGARET # 264	AMC45684	ACTIVE
AMC45949	MARGARET # 265	AMC45684	ACTIVE
AMC45950	MARGARET # 266	AMC45684	ACTIVE
AMC45951	MARGARET # 267	AMC45684	ACTIVE
AMC45952	MARGARET # 268	AMC45684	ACTIVE
AMC45953	MARGARET # 269	AMC45684	ACTIVE
AMC45954	MARGARET # 270	AMC45684	ACTIVE
AMC45955	MARGARET # 271	AMC45684	ACTIVE
AMC45956	MARGARET # 272	AMC45684	ACTIVE
AMC45957	MARGARET # 273	AMC45684	ACTIVE
AMC45958	MARGARET # 274	AMC45684	ACTIVE
AMC45959	MARGARET # 275	AMC45684	ACTIVE
AMC45960	MARGARET # 276	AMC45684	ACTIVE
AMC45961	MARGARET # 277	AMC45684	ACTIVE
AMC45962	MARGARET # 278	AMC45684	ACTIVE
AMC45963	MARGARET # 279	AMC45684	ACTIVE
AMC45964	MARGARET # 280	AMC45684	ACTIVE
AMC45965	MARGARET # 281	AMC45684	ACTIVE
AMC45966	MARGARET # 282	AMC45684	ACTIVE
AMC45967	MARGARET # 283	AMC45684	ACTIVE
AMC45968	MARGARET # 284	AMC45684	ACTIVE
AMC45969	MARGARET # 285	AMC45684	ACTIVE
AMC45970	MARGARET # 286	AMC45684	ACTIVE
AMC45971	MARGARET # 287	AMC45684	ACTIVE
AMC45985	MARGARET # 305	AMC45684	ACTIVE
AMC45986	MARGARET # 306	AMC45684	ACTIVE
AMC45987	MARGARET # 307	AMC45684	ACTIVE
AMC45988	MARGARET # 308	AMC45684	ACTIVE
AMC45989	MARGARET # 309	AMC45684	ACTIVE
AMC45990	MARGARET # 310	AMC45684	ACTIVE

RECEIVED
 BLM AZ STATE OFFICE
 2010 SEP 16 A 10:50
 PHOENIX, ARIZONA

NO WARRANTY IS MADE BY BLM
 FOR USE OF THE DATA FOR
 PURPOSES NOT INTENDED BY BLM

DEPARTMENT OF THE INTERIOR
 BUREAU OF LAND MANAGEMENT
 MINING CLAIMS
 Customer Information - WITH Serial No. and Claim Name

ACTIVE CLAIMS

Run Date: 09/09/2010 08:20 AM

Page 15 of 20

<u>Serial No.</u>	<u>Claim Name/Number</u>	<u>Lead Serial No.</u>	<u>Disposition</u>
AMC45991	MARGARET # 311	AMC45684	ACTIVE
AMC45992	MARGARET # 312	AMC45684	ACTIVE
AMC45993	MARGARET # 313	AMC45684	ACTIVE
AMC45994	MARGARET # 314	AMC45684	ACTIVE
AMC45995	MARGARET # 315	AMC45684	ACTIVE
AMC45996	MARGARET # 316	AMC45684	ACTIVE
AMC45997	MARGARET # 317	AMC45684	ACTIVE
AMC45998	MARGARET # 318	AMC45684	ACTIVE
AMC45999	MARGARET # 319	AMC45684	ACTIVE
AMC46000	MARGARET # 320	AMC45684	ACTIVE
AMC46001	MARGARET # 321	AMC45684	ACTIVE
AMC46002	MARGARET # 322	AMC45684	ACTIVE
AMC46003	MARGARET # 323	AMC45684	ACTIVE
AMC46004	MARGARET # 324	AMC45684	ACTIVE
AMC46005	MARGARET # 325	AMC45684	ACTIVE
AMC46007	MARGARET # 327	AMC45684	ACTIVE
AMC46008	MARGARET # 328	AMC45684	ACTIVE
AMC46011	MARGARET # 331	AMC45684	ACTIVE
AMC46012	MARGARET # 332	AMC45684	ACTIVE
AMC46013	MARGARET # 333	AMC45684	ACTIVE
AMC46014	MARGARET # 334	AMC45684	ACTIVE
AMC46015	MARGARET # 335	AMC45684	ACTIVE
AMC46016	MARGARET # 336	AMC45684	ACTIVE
AMC47117	KAY NO 152	AMC46919 ✓	ACTIVE
AMC47272	LD NO 1	AMC46919	ACTIVE
AMC47273	LD NO 2	AMC46919	ACTIVE
AMC47274	LD NO 3	AMC46919	ACTIVE
AMC47275	LD NO 4	AMC46919	ACTIVE
AMC47276	LD NO 5	AMC46919	ACTIVE
AMC47277	LD NO 6	AMC46919	ACTIVE
AMC47278	LD NO 7	AMC46919	ACTIVE
AMC47279	LD NO 8	AMC46919	ACTIVE
AMC47280	LD NO 9	AMC46919	ACTIVE
AMC60069	RED BRICK #1	AMC60069 ✓	ACTIVE
AMC60083	APEX	AMC60069	ACTIVE
AMC60084	ASH NO 1	AMC60069	ACTIVE
AMC60085	ASH NO 6	AMC60069	ACTIVE
AMC60086	ASH NO 8	AMC60069	ACTIVE
AMC60087	ASH NO 9	AMC60069	ACTIVE
AMC60088	ASH NO 10	AMC60069	ACTIVE
AMC60089	ASH NO 11	AMC60069	ACTIVE
AMC60090	ASH NO 12	AMC60069	ACTIVE
AMC60091	ASH NO 13	AMC60069	ACTIVE
AMC60092	ASH NO 14	AMC60069	ACTIVE
AMC60093	ASH NO 15	AMC60069	ACTIVE
AMC60094	ASH NO 16	AMC60069	ACTIVE
AMC60095	ASH NO 17	AMC60069	ACTIVE
AMC60096	ASH NO 18	AMC60069	ACTIVE

RECEIVED
 BLM AZ STATE OFFICE
 2010 SEP 16 A 10:50
 PHOENIX, ARIZONA

NO WARRANTY IS MADE BY BLM
 FOR USE OF THE DATA FOR
 PURPOSES NOT INTENDED BY BLM

DEPARTMENT OF THE INTERIOR
 BUREAU OF LAND MANAGEMENT
 MINING CLAIMS

Customer Information - WITH Serial No. and Claim Name

ACTIVE CLAIMS

Run Date: 09/09/2010 08:20 AM

Page 16 of 20

<u>Serial No.</u>	<u>Claim Name/Number</u>	<u>Lead Serial No.</u>	<u>Disposition</u>
AMC60097	ASH NO 19	AMC60069	ACTIVE
AMC60098	ASH NO 20	AMC60069	ACTIVE
AMC60099	ASH NO 21	AMC60069	ACTIVE
AMC60100	ASH NO 22	AMC60069	ACTIVE
AMC60101	ASH NO 23	AMC60069	ACTIVE
AMC60102	ASH NO 24	AMC60069	ACTIVE
AMC60103	ASH NO 25	AMC60069	ACTIVE
AMC60104	ASH NO 26	AMC60069	ACTIVE
AMC60105	ASH NO 27	AMC60069	ACTIVE
AMC60106	ASH NO 28	AMC60069	ACTIVE
AMC60107	ASH NO 29	AMC60069	ACTIVE
AMC60108	RUSS NO 8	AMC60069	ACTIVE
AMC60109	RUSS NO 9	AMC60069	ACTIVE
AMC60110	RUSS NO 10	AMC60069	ACTIVE
AMC60111	RUSS NO 11	AMC60069	ACTIVE
AMC60112	RUSS NO 12	AMC60069	ACTIVE
AMC60113	RUSS NO 13	AMC60069	ACTIVE
AMC60114	RUSS NO 14	AMC60069	ACTIVE
AMC60115	RUSS NO 15	AMC60069	ACTIVE
AMC60116	RUSS NO 16	AMC60069	ACTIVE
AMC60117	RUSS NO 18A	AMC60069	ACTIVE
AMC60118	RUSS NO 17A	AMC60069	ACTIVE
AMC60119	RUSS NO 19A	AMC60069	ACTIVE
AMC60120	RUSS NO 20A	AMC60069	ACTIVE
AMC60121	RUSS NO 21	AMC60069	ACTIVE
AMC60122	RUSS NO 22	AMC60069	ACTIVE
AMC60123	RUSS NO 23	AMC60069	ACTIVE
AMC60124	RUSS NO 24	AMC60069	ACTIVE
AMC60125	BLACK FOOT NO 1	AMC60069	ACTIVE
AMC60126	HARD ROCK #8	AMC60069	ACTIVE
AMC60129	HARD ROCK #13	AMC60069	ACTIVE
AMC60130	HARD ROCK #14	AMC60069	ACTIVE
AMC60131	MONARCH NO 1	AMC60069	ACTIVE
AMC60132	NADENE	AMC60069	ACTIVE
AMC60133	NADENE NO 1	AMC60069	ACTIVE
AMC60136	OAK NO 9	AMC60069	ACTIVE
AMC60141	OAK NO 18	AMC60069	ACTIVE
AMC60142	OAK NO 19	AMC60069	ACTIVE
AMC60143	OAK NO 20	AMC60069	ACTIVE
AMC60144	OAK NO 21	AMC60069	ACTIVE
AMC60145	OAK NO 22	AMC60069	ACTIVE
AMC60146	OAK NO 23	AMC60069	ACTIVE
AMC60147	OAK NO 24	AMC60069	ACTIVE
AMC60148	OAK NO 25	AMC60069	ACTIVE
AMC60149	OAK NO 26	AMC60069	ACTIVE
AMC60150	OAK NO 27	AMC60069	ACTIVE
AMC60151	PINE NO 1	AMC60069	ACTIVE
AMC60152	PINE NO 2	AMC60069	ACTIVE

RECEIVED
 BLM AZ STATE OFFICE
 2010 SEP 16 A 10: 50
 PHOENIX, ARIZONA

NO WARRANTY IS MADE BY BLM
 FOR USE OF THE DATA FOR
 PURPOSES NOT INTENDED BY BLM

DEPARTMENT OF THE INTERIOR
 BUREAU OF LAND MANAGEMENT
 MINING CLAIMS
 Customer Information - WITH Serial No. and Claim Name

ACTIVE CLAIMS

Run Date: 09/09/2010 08:20 AM

Page 17 of 20

<u>Serial No.</u>	<u>Claim Name/Number</u>	<u>Lead Serial No.</u>	<u>Disposition</u>
AMC60153	PINE NO 3	AMC60069	ACTIVE
AMC60154	PINE NO 4	AMC60069	ACTIVE
AMC60155	PINE NO 5	AMC60069	ACTIVE
AMC60156	PINE NO 6	AMC60069	ACTIVE
AMC60157	PINE NO 7	AMC60069	ACTIVE
AMC60158	PINE NO 8	AMC60069	ACTIVE
AMC60159	PINE NO 9	AMC60069	ACTIVE
AMC60160	OAK NO 33	AMC60069	ACTIVE
AMC60161	OAK NO 34	AMC60069	ACTIVE
AMC60162	OAK NO 35	AMC60069	ACTIVE
AMC60163	OAK NO 36	AMC60069	ACTIVE
AMC60164	OAK NO 37	AMC60069	ACTIVE
AMC60165	OAK NO 38	AMC60069	ACTIVE
AMC60166	OAK NO 39	AMC60069	ACTIVE
AMC60168	OAK NO 41	AMC60069	ACTIVE
AMC60169	OAK NO 42	AMC60069	ACTIVE
AMC60170	OAK NO 43	AMC60069	ACTIVE
AMC60171	OAK NO 44	AMC60069	ACTIVE
AMC60172	PALACE NO 1	AMC60069	ACTIVE
AMC60173	ACE	AMC60069	ACTIVE
AMC60174	ACE 1	AMC60069	ACTIVE
AMC60175	ACE 2	AMC60069	ACTIVE
AMC60176	ACE 3	AMC60069	ACTIVE
AMC60177	ACE 4	AMC60069	ACTIVE
AMC60178	ACE 5	AMC60069	ACTIVE
AMC60179	ACE 6	AMC60069	ACTIVE
AMC60180	ALTO	AMC60069	ACTIVE
AMC60181	ALTO NO 1	AMC60069	ACTIVE
AMC60182	ALTO NO 2	AMC60069	ACTIVE
AMC60183	ALTO NO 3	AMC60069	ACTIVE
AMC60184	ALTO NO 4	AMC60069	ACTIVE
AMC60185	ALTO NO 5	AMC60069	ACTIVE
AMC60187	ALTO NO 7	AMC60069	ACTIVE
AMC60188	ALTO NO 8	AMC60069	ACTIVE
AMC60189	ALTO NO 9	AMC60069	ACTIVE
AMC60190	ALTO NO 10	AMC60069	ACTIVE
AMC60191	ALTO NO 11	AMC60069	ACTIVE
AMC60192	ARIZONA	AMC60069	ACTIVE
AMC60193	BIG LEDGE	AMC60069	ACTIVE
AMC60195	WES NO 1	AMC60069	ACTIVE
AMC60196	WES NO 2	AMC60069	ACTIVE
AMC60197	BROOKLYN	AMC60069	ACTIVE
AMC60198	CHICAGO	AMC60069	ACTIVE
AMC60199	GARDNER	AMC60069	ACTIVE
AMC60200	GUSSIE	AMC60069	ACTIVE
AMC60201	BLACK ROCK NO 1	AMC60069	ACTIVE
AMC60203	HARD ROCK #2	AMC60069	ACTIVE
AMC60204	HARD ROCK #6	AMC60069	ACTIVE

RECEIVED
 BLM ARIZONA
 STATE OFFICE
 2010 SEP 16 A 10:50

NO WARRANTY IS MADE BY BLM
 FOR USE OF THE DATA FOR
 PURPOSES NOT INTENDED BY BLM

DEPARTMENT OF THE INTERIOR
 BUREAU OF LAND MANAGEMENT
 MINING CLAIMS

Customer Information - WITH Serial No. and Claim Name

ACTIVE CLAIMS

Run Date: 09/09/2010 08:20 AM

Page 18 of 20

<u>Serial No.</u>	<u>Claim Name/Number</u>	<u>Lead Serial No.</u>	<u>Disposition</u>
AMC60205	HARD ROCK #7	AMC60069	ACTIVE
AMC60206	HARD ROCK #11	AMC60069	ACTIVE
AMC60207	HARD ROCK #12	AMC60069	ACTIVE
AMC60208	HORN SILVER	AMC60069	ACTIVE
AMC60209	HORN SILVER NO 1	AMC60069	ACTIVE
AMC60210	JANE	AMC60069	ACTIVE
AMC60211	JOHNNIE	AMC60069	ACTIVE
AMC60212	KATIE	AMC60069	ACTIVE
AMC60213	LEGAL TENDER	AMC60069	ACTIVE
AMC60214	LIBBIE	AMC60069	ACTIVE
AMC60215	LIBBIE NO 1	AMC60069	ACTIVE
AMC60216	LIBBIE NO 2	AMC60069	ACTIVE
AMC60218	MAGGIE	AMC60069	ACTIVE
AMC60219	MICHIGAN	AMC60069	ACTIVE
AMC60220	NEW YORK	AMC60069	ACTIVE
AMC60221	RUBE	AMC60069	ACTIVE
AMC60222	RUBY	AMC60069	ACTIVE
AMC60223	SALLIE	AMC60069	ACTIVE
AMC60224	APACHE LEAP	AMC60069	ACTIVE
AMC60225	COBRE VERDE	AMC60069	ACTIVE
AMC60226	COBRE VERDE NO 1	AMC60069	ACTIVE
AMC60227	CONNECTING LINK	AMC60069	ACTIVE
AMC60228	CONNECTING LINK NO 1	AMC60069	ACTIVE
AMC60229	CONNECTING LINK NO 2	AMC60069	ACTIVE
AMC60230	CONNECTING LINK NO 3	AMC60069	ACTIVE
AMC60231	CONNECTING LINK NO 4	AMC60069	ACTIVE
AMC60238	DACITE NO 12	AMC60069	ACTIVE
AMC60239	DACITE NO 13	AMC60069	ACTIVE
AMC60244	SAN JUAN	AMC60069	ACTIVE
AMC60245	SOUTH SYNDICATE NO 1	AMC60069	ACTIVE
AMC60246	SOUTH SYNDICATE NO 2	AMC60069	ACTIVE
AMC60247	SOUTH SYNDICATE NO 3	AMC60069	ACTIVE
AMC60248	SOUTH SYNDICATE NO 4	AMC60069	ACTIVE
AMC60249	SOUTH SYNDICATE NO 5	AMC60069	ACTIVE
AMC60250	SUN #2	AMC60069	ACTIVE
AMC60251	SUN #3	AMC60069	ACTIVE
AMC60252	SUN #4	AMC60069	ACTIVE
AMC60253	SUN #5	AMC60069	ACTIVE
AMC60254	SUN #6	AMC60069	ACTIVE
AMC60255	SUN #7	AMC60069	ACTIVE
AMC60256	SUN #8	AMC60069	ACTIVE
AMC60257	SUN #9	AMC60069	ACTIVE
AMC60258	SUN #10	AMC60069	ACTIVE
AMC60259	SUN #11	AMC60069	ACTIVE
AMC60260	SUN #12	AMC60069	ACTIVE
AMC60261	SUN #13	AMC60069	ACTIVE
AMC60262	SUN #14	AMC60069	ACTIVE
AMC60263	SUN #15	AMC60069	ACTIVE

RECEIVED
 BLM AZ STATE OFFICE
 2010 SEP 16 A 10:50

NO WARRANTY IS MADE BY BLM
 FOR USE OF THE DATA FOR
 PURPOSES NOT INTENDED BY BLM

DEPARTMENT OF THE INTERIOR
BUREAU OF LAND MANAGEMENT
MINING CLAIMS
Customer Information - WITH Serial No. and Claim Name

ACTIVE CLAIMS

Run Date: 09/09/2010 08:20 AM

Page 19 of 20

<u>Serial No.</u>	<u>Claim Name/Number</u>	<u>Lead Serial No.</u>	<u>Disposition</u>
AMC60264	SUN #16	AMC60069	ACTIVE
AMC60265	SUN #17	AMC60069	ACTIVE
AMC60266	SUN #18	AMC60069	ACTIVE
AMC60267	SUN #19	AMC60069	ACTIVE
AMC60268	SUN #20	AMC60069	ACTIVE
AMC60269	SUN #21	AMC60069	ACTIVE
AMC60270	SUN #22	AMC60069	ACTIVE
AMC60271	SUN #23	AMC60069	ACTIVE
AMC60272	SUN #24	AMC60069	ACTIVE
AMC60273	SUN #25	AMC60069	ACTIVE
AMC60274	SUN #26	AMC60069	ACTIVE
AMC60275	SUN #27	AMC60069	ACTIVE
AMC60276	SUN #28	AMC60069	ACTIVE
AMC60277	SUN #29	AMC60069	ACTIVE
AMC60278	SUN #30	AMC60069	ACTIVE
AMC60279	SUN #31	AMC60069	ACTIVE
AMC60280	SUN #32	AMC60069	ACTIVE
AMC60281	SUN #33	AMC60069	ACTIVE
AMC60282	SUN #34	AMC60069	ACTIVE
AMC60283	SUN #35	AMC60069	ACTIVE
AMC60284	SUN #36	AMC60069	ACTIVE
AMC60285	SUN #37	AMC60069	ACTIVE
AMC60286	SUN #38	AMC60069	ACTIVE
AMC60288	SUN #40	AMC60069	ACTIVE
AMC60289	SUN #41	AMC60069	ACTIVE
AMC60290	SUN #44	AMC60069	ACTIVE
AMC60291	SUN #45	AMC60069	ACTIVE
AMC60292	SUN #48	AMC60069	ACTIVE
AMC60293	SUN #49	AMC60069	ACTIVE
AMC60294	SUN #52	AMC60069	ACTIVE
AMC60295	SUN #53	AMC60069	ACTIVE
AMC60296	SUN #54	AMC60069	ACTIVE
AMC60297	SUN #55	AMC60069	ACTIVE
AMC60298	SUN #56	AMC60069	ACTIVE
AMC60299	SUN #57	AMC60069	ACTIVE
AMC60300	SUN #58	AMC60069	ACTIVE
AMC60301	SUN #59	AMC60069	ACTIVE
AMC60302	SUN #60	AMC60069	ACTIVE
AMC60303	SUN #61	AMC60069	ACTIVE
AMC60304	SUN #62	AMC60069	ACTIVE
AMC60305	SUN #63	AMC60069	ACTIVE
AMC60306	SUN #64	AMC60069	ACTIVE
AMC60307	SUN #65	AMC60069	ACTIVE
AMC60308	SUN #66	AMC60069	ACTIVE
AMC60309	SUN #67	AMC60069	ACTIVE
AMC60310	SUN #68	AMC60069	ACTIVE
AMC60311	SUN #69	AMC60069	ACTIVE
AMC60312	SUN #70	AMC60069	ACTIVE

RECEIVED
BLM AZ STATE OFFICE
2009 SEP 16 A 10:50
PHOENIX, ARIZONA

NO WARRANTY IS MADE BY BLM
FOR USE OF THE DATA FOR
PURPOSES NOT INTENDED BY BLM

DEPARTMENT OF THE INTERIOR
BUREAU OF LAND MANAGEMENT
MINING CLAIMS

Customer Information - WITH Serial No. and Claim Name

ACTIVE CLAIMS

Run Date: 09/09/2010 08:20 AM

Page 20 of 20

<u>Serial No.</u>	<u>Claim Name/Number</u>	<u>Lead Serial No.</u>	<u>Disposition</u>
AMC60313	SUN #71	AMC60069	ACTIVE
AMC60314	SUN #42A	AMC60069	ACTIVE
AMC60315	SUN #46A	AMC60069	ACTIVE
AMC60316	SUN #50A	AMC60069	ACTIVE
AMC60362	ANNEX	AMC60069	ACTIVE
AMC60363	APEX	AMC60069	ACTIVE
AMC60364	BROKEN HILL NO 1	AMC60069	ACTIVE
AMC60365	COBRE VERDE NO 2	AMC60069	ACTIVE
AMC60366	COBRE VERDE NO 3	AMC60069	ACTIVE
AMC60367	COPPER BELL	AMC60069	ACTIVE
AMC60389	ILLINOIS	AMC60069	ACTIVE
AMC60390	INDIANA	AMC60069	ACTIVE
AMC60391	IOWA	AMC60069	ACTIVE
AMC60392	LEAD HILL	AMC60069	ACTIVE
AMC60394	SOUTH SYNDICATE NO 6	AMC60069	ACTIVE
AMC60395	SOUTH SYNDICATE NO 7	AMC60069	ACTIVE
AMC60396	SOUTH SYNDICATE NO 8	AMC60069	ACTIVE
AMC60397	SOUTH SYNDICATE NO 9	AMC60069	ACTIVE
AMC60398	SOUTH SYNDICATE NO10	AMC60069	ACTIVE
AMC60399	SOUTH SYNDICATE NO11	AMC60069	ACTIVE
AMC60400	SOUTH SYNDICATE NO12	AMC60069	ACTIVE
AMC60401	TOUCH NOT NO 2	AMC60069	ACTIVE
AMC60402	EXTENSION NO 1A	AMC60069	ACTIVE
AMC60403	EXTENSION NO 2	AMC60069	ACTIVE
AMC60404	EXTENSION NO 3	AMC60069	ACTIVE
AMC60405	EXTENSION NO 4	AMC60069	ACTIVE
AMC60406	EXTENSION NO 5	AMC60069	ACTIVE
AMC60407	EXTENSION NO 6	AMC60069	ACTIVE
AMC60408	EXTENSION NO 7	AMC60069	ACTIVE
AMC60409	EXTENSION NO 8	AMC60069	ACTIVE
AMC60433	EXTENSION NO 31	AMC60069	ACTIVE
AMC60434	EXTENSION NO 32	AMC60069	ACTIVE
AMC60435	EXTENSION NO 33	AMC60069	ACTIVE
AMC60436	EXTENSION NO 34	AMC60069	ACTIVE
AMC60437	EXTENSION NO 35	AMC60069	ACTIVE
AMC60438	EXTENSION NO 36	AMC60069	ACTIVE
AMC60439	EXTENSION NO 37	AMC60069	ACTIVE
AMC60440	EXTENSION NO 38	AMC60069	ACTIVE
AMC60441	EXTENSION NO 39	AMC60069	ACTIVE
AMC60442	EXTENSION NO 40	AMC60069	ACTIVE
AMC60443	EXTENSION NO 41	AMC60069	ACTIVE
AMC60452	OAK NO 45	AMC60069	ACTIVE
AMC60453	BROKEN HILL NO 2	AMC60069	ACTIVE

Number of ACTIVE cases: 898

RECEIVED
 BLM ARIZONA STATE OFFICE
 2010 SEP 16 A 10:50
 PHOENIX ARIZONA

NO WARRANTY IS MADE BY BLM
FOR USE OF THE DATA FOR
PURPOSES NOT INTENDED BY BLM

DEPARTMENT OF THE INTERIOR
BUREAU OF LAND MANAGEMENT
MINING CLAIMS

Customer Information - WITH Serial No. and Claim Name

ACTIVE CLAIMS

Run Date: 09/09/2010 08:38 AM

Page 1 of 2

Admin State: AZ

Geo State: AZ

INTEGRITY LAND AND CATTLE CO

CUSTOMER ID: 2244231

BOX 1944

SUPERIOR, AZ 85273

<u>Serial No.</u>	<u>Claim Name/Number</u>	<u>Lead Serial No.</u>	<u>Disposition</u>
AMC377139	WILEY BILL #1	AMC377139 -	ACTIVE
AMC377140	WILEY BILL #2	AMC377139	ACTIVE
AMC377141	WILEY BILL #3	AMC377139	ACTIVE
AMC377142	WILEY BILL #4	AMC377139	ACTIVE
AMC377143	WILEY BILL #5	AMC377139	ACTIVE
AMC377144	WILEY BILL #6	AMC377139	ACTIVE
AMC377145	WILEY BILL #7	AMC377139	ACTIVE
AMC377146	WILEY BILL #8	AMC377139	ACTIVE
AMC377147	WILEY BILL #9	AMC377139	ACTIVE
AMC377148	WILEY BILL #10	AMC377139	ACTIVE
AMC377149	WILEY BILL #11	AMC377139	ACTIVE
AMC377150	WILEY BILL #12	AMC377139	ACTIVE
AMC377151	WILEY BILL #13	AMC377139	ACTIVE
AMC377152	WILEY BILL #14	AMC377139	ACTIVE
AMC377153	WILEY BILL #15	AMC377139	ACTIVE
AMC377154	WILEY BILL #16	AMC377139	ACTIVE
AMC377155	WILEY BILL #17	AMC377139	ACTIVE
AMC377156	WILEY BILL #18	AMC377139	ACTIVE
AMC377158	WILEY BILL #21	AMC377139	ACTIVE
AMC377159	WILEY BILL #22	AMC377139	ACTIVE
AMC377160	WILEY BILL #23	AMC377139	ACTIVE
AMC377161	WILEY BILL #24	AMC377139	ACTIVE
AMC377162	WILEY BILL #25	AMC377139	ACTIVE
AMC377163	WILEY BILL #26	AMC377139	ACTIVE
AMC377164	WILEY BILL #27	AMC377139	ACTIVE
AMC377165	WILEY BILL #28	AMC377139	ACTIVE
AMC377166	WILEY BILL #29	AMC377139	ACTIVE
AMC377167	WILEY BILL #30	AMC377139	ACTIVE
AMC377168	WILEY BILL #31	AMC377139	ACTIVE
AMC377169	WILEY BILL #32	AMC377139	ACTIVE
AMC377170	WILEY BILL #33	AMC377139	ACTIVE
AMC377171	WILEY BILL #34	AMC377139	ACTIVE
AMC377172	WILEY BILL #35	AMC377139	ACTIVE
AMC377173	WILEY BILL #36	AMC377139	ACTIVE
AMC377174	WILEY BILL #37	AMC377139	ACTIVE
AMC377175	WILEY BILL #38	AMC377139	ACTIVE
AMC377176	WILEY BILL #39	AMC377139	ACTIVE
AMC377177	WILEY BILL #40	AMC377139	ACTIVE
AMC377178	WILEY BILL #41	AMC377139	ACTIVE
AMC377179	WILEY BILL #42	AMC377139	ACTIVE
AMC377180	WILEY BILL #43	AMC377139	ACTIVE
AMC377181	WILEY BILL #44	AMC377139	ACTIVE
AMC377182	WILEY BILL #45	AMC377139	ACTIVE

PHOENIX, ARIZONA

2010 SEP 16 A 10: 50

RECEIVED
BLM AZ STATE OFFICE

NO WARRANTY IS MADE BY BLM
FOR USE OF THE DATA FOR
PURPOSES NOT INTENDED BY BLM

DEPARTMENT OF THE INTERIOR
BUREAU OF LAND MANAGEMENT
MINING CLAIMS

Customer Information - WITH Serial No. and Claim Name

ACTIVE CLAIMS

Run Date: 09/09/2010 08:38 AM

Page 2 of 2

<u>Serial No.</u>	<u>Claim Name/Number</u>	<u>Lead Serial No.</u>	<u>Disposition</u>
AMC377183	WILEY BILL #46	AMC377139	ACTIVE
AMC377184	WILEY BILL #47	AMC377139	ACTIVE
AMC377185	WILEY BILL #48	AMC377139	ACTIVE
AMC377186	WILEY BILL #49	AMC377139	ACTIVE
AMC377187	WILEY BILL #50	AMC377139	ACTIVE
AMC377188	WILEY BILL #51	AMC377139	ACTIVE
AMC377189	WILEY BILL #52	AMC377139	ACTIVE
AMC377190	WILEY BILL #53	AMC377139	ACTIVE
AMC377191	WILEY BILL #54	AMC377139	ACTIVE
AMC377192	WILEY BILL #55	AMC377139	ACTIVE
AMC377193	WILEY BILL #56	AMC377139	ACTIVE
AMC377194	WILEY BILL #57	AMC377139	ACTIVE
AMC377195	WILEY BILL #58	AMC377139	ACTIVE
AMC377196	WILEY BILL #59	AMC377139	ACTIVE
AMC377197	WILEY BILL #60	AMC377139	ACTIVE
AMC377198	WILEY BILL #61	AMC377139	ACTIVE
AMC377199	WILEY BILL #62	AMC377139	ACTIVE
AMC377200	WILEY BILL #63	AMC377139	ACTIVE
AMC377201	WILEY BILL #64	AMC377139	ACTIVE
AMC377202	WILEY BILL #65	AMC377139	ACTIVE
AMC377203	WILEY BILL #66	AMC377139	ACTIVE
AMC377204	WILEY BILL #67	AMC377139	ACTIVE
AMC377205	WILEY BILL #68	AMC377139	ACTIVE
AMC377206	WILEY BILL #69	AMC377139	ACTIVE
AMC377207	WILEY BILL #70	AMC377139	ACTIVE
AMC377208	WILEY BILL #71	AMC377139	ACTIVE
AMC377209	WILEY BILL #72	AMC377139	ACTIVE
AMC377210	WILEY BILL #74	AMC377139	ACTIVE
AMC377211	WILEY BILL #75	AMC377139	ACTIVE
AMC377212	WILEY BILL #76	AMC377139	ACTIVE
AMC377213	WILEY BILL #77	AMC377139	ACTIVE
AMC377214	WILEY BILL #78	AMC377139	ACTIVE
AMC377215	WILEY BILL #79	AMC377139	ACTIVE
AMC377216	WILEY BILL #80	AMC377139	ACTIVE
AMC377217	WILEY BILL #81	AMC377139	ACTIVE
AMC377218	WILEY BILL #82	AMC377139	ACTIVE
AMC377219	WILEY BILL #83	AMC377139	ACTIVE
AMC377220	WILEY BILL #84	AMC377139	ACTIVE
AMC377221	WILEY BILL #85	AMC377139	ACTIVE
AMC377222	WILEY BILL #86	AMC377139	ACTIVE

Number of ACTIVE cases: 83

RECEIVED
BLM AZ STATE OFFICE
2010 SEP 16 A 10:50
PHOENIX, ARIZONA

NO WARRANTY IS MADE BY BLM
FOR USE OF THE DATA FOR
PURPOSES NOT INTENDED BY BLM

Customer Name Update Screen

System ID:MC

Name: SWIFT CURRENT LND & CATTLE LL **Lookup**

Proprietor #: 2222414

Renumber To:

Category: C - CORPORATION

Address: 102 W MAGMA HEIGHTS DR

PO BOX 1944

City: SUPERIOR

State: AZ

Zip: 851732523

Address Updated
ENTERED INTO COMPUTER
SEP 30 2010 *pa*

Save

Save/Override DataFlux

Delete

Renumber

Customer details successfully saved for Customer Id 2222414

List of Proprietors

SWIFT CURRENT LND & CATTLE LLC[2222414], 2525 E AZ BILTMORE CIR #C135, , PHOENIX, AZ, 85016, C,

↑ Previous Address

Select

Cancel

Customer Name Update Screen

System ID:MC

Name: RESOLUTION COPPER MINING LLC

Lookup

Proprietor #: 2222413

Renumber To:

Category: C - CORPORATION

Address: 102 W MAGMA HEIGHTS DR

PO BOX 1944

City: SUPERIOR

State: AZ

Zip: 851732523

Address Updated
ENTERED INTO COMPUTER
SEP 30 2010 *PB*

Save

Save/Override DataFlux

Delete

Renumber

Customer details successfully saved for Customer Id 2222413

List of Proprietors

RESOLUTION COPPER MINING LLC[2222413], 2525 E AZ BILTMORE CIR #C135, , PHOENIX, AZ, 85016, C,

↑ Previous Address

Select

Cancel

Customer Name Update Screen

System ID:MC

Name: RESOLUTION COPPER CO

Lookup

Proprietor #: 2229482

Renumber To:

Category: C - CORPORATION

Address Updated
ENTERED INTO COMPUTER

Address: 102 W MAGMA HEIGHTS DR
PO BOX 1944

SEP 30 2010 PB

City: SUPERIOR

State: AZ

Zip: 851732523

Save

Save/Override DataFlux

Delete

Renumber

Customer details successfully saved for Customer Id 2229482

List of Proprietors

RESOLUTION COPPER CO[2229482], 102 W MAGMA HEIGHTS DR, PO BOX 1944, SUPERIOR, AZ, 851732523, C, MATCHED

Rick S. consolidated the 3 addresser
ENTERED INTO COMPUTER

9AM SEP 30 2010 *pa*

Select

Cancel

List of Proprietors

RESOLUTION COPPER CO[2228640], 2525 E AZ BILTMORE CR #C-135, , PHOENIX, AZ, 85016, C, -AMC 374059
★ RESOLUTION COPPER CO[2229482], 102 MAGMA HEIGHTS, , SUPERIOR, AZ, 85273, C, -AMC 366558
RESOLUTION COPPER CO[2260862], BOX 1944, , SUPERIOR, AZ, 85273, C, -AMC 384892

Previous Addresses

Before Rick consolidated them.

Select

Cancel

Customer Name Update Screen

System ID:MC

Name: INTEGRITY LAND AND CATTLE CO

Lookup

Proprietor #: 2244231

Renumber To:

Category: C - CORPORATION

Address: 102 W MAGMA HEIGHTS DR

PO BOX 1944

City: SUPERIOR

State: AZ

Zip: 851732523

Address Updated
ENTERED INTO COMPUTER
SEP 30 2010 *ps*

Save

Save/Override DataFlux

Delete

Renumber

Customer details successfully saved for Customer Id 2244231

List of Proprietors

INTEGRITY LAND AND CATTLE CO[2244231], PO BOX 1944, , SUPERIOR, AZ, 851731944, C, MATCHED

↑ Previous Address

Select

Cancel

**DEPARTMENT OF THE INTERIOR
BUREAU OF LAND MANAGEMENT
MINING CLAIMS**

Run Date/Time: 09/30/2010 09:07 AM

(LIVE) Serial Register Page

Page 1 of 1

01 05-10-1872;017STAT0091;30USC26,28,34
Case Type 384101: LODE CLAIM
Claim Name: JUNO 1
Commodity :
Case Disposition: ACTIVE

**Serial Number
AMC366558
Lead File Number
AMC366558**

Name & Address	<i>Not listed as Mining Co.</i>	Int Rel	% Interest
RESOLUTION COPPER CO	102 W MAGMA HEIGHTS DR, PO BOX SUPERIOR, AZ 85173-2523 1944	CLAIMANT	0.000000

Mer Twp	Rng	Sec	Quadrant	District/Field Office	County
14	0010N	0130E	014	SE	LOWER SONORAN FIELD OFFICE
14	0010N	0130E	023	NE	LOWER SONORAN FIELD OFFICE

Act Date	Code	Action	Action Remarks	Receipt Number
06/17/2005	403	LOCATION DATE		
07/18/2005	395	RECORDATION NOTICE RECD	\$30.00;1	1111420
07/22/2010	682	MAINTENANCE FEE/\$140	2011	2175547
08/03/2009	682	MAINTENANCE FEE/\$140	2010	1969185
08/12/2008	582	MAINTENANCE FEE/\$125	2009	1759150
08/13/2007	582	MAINTENANCE FEE/\$125	2008	1542107
08/14/2006	582	MAINTENANCE FEE/\$125	2007	1333691
08/15/2005	582	MAINTENANCE FEE/\$125	2006	1128480
07/18/2005	484	LOCATION YEAR / MAINTENANCE	2005	1111420
05/03/2006	669	LAND STATUS CHECKED		
07/18/2005	501	ACCT ADV IN LEAD FILE	AMC366558;	

Line Nr Remarks

**DEPARTMENT OF THE INTERIOR
BUREAU OF LAND MANAGEMENT
MINING CLAIMS**

Run Date/Time: 09/30/2010 09:07 AM

(LIVE) Serial Register Page

Page 1 of

01 05-10-1872;017STAT0091;30USC26,28,34

Case Type 384101: LODE CLAIM

Claim Name: WILEY BILL #1

Commodity :

Case Disposition: ACTIVE

Serial Number

AMC377139

Lead File Number

AMC377139

Name & Address

*Listed as
CO. NOT LLC*

Int Rel

% Interest

INTEGRITY LAND AND CATTLE CO 102 W MAGMA HEIGHTS DR, PO BOX SUPERIOR, AZ 85173-2523
1944

CLAIMANT

0.000000

Mer Twp Rng Sec

Quadrant

District/Field Office

County

14 0010S 0130E 013

NE

LOWER SONORAN FIELD OFFICE

PINAL

Act Date

Code Action

Action Remarks

Receipt Number

11/01/2006

403 LOCATION DATE

01/17/2007

395 RECORDATION NOTICE RECD 1

1425331

07/22/2010

682 MAINTENANCE FEE/\$140 2011

2175514

08/03/2009

682 MAINTENANCE FEE/\$140 2010

1969185

08/12/2008

582 MAINTENANCE FEE/\$125 2009

1759150

08/13/2007

582 MAINTENANCE FEE/\$125 2008

1542107

01/17/2007

484 LOCATION YEAR / MAINTENANCE 2007

1425331

08/15/2007

669 LAND STATUS CHECKED

01/17/2007

501 ACCT ADV IN LEAD FILE AMC377139;

Line Nr Remarks

09/30/2010 08:28:17 AM



Pauline
Brown/AZSO/AZ/BLM/DOI
09/30/2010 08:26 AM

To mead_32@msn.com
cc
bcc

Subject Address change Request dated 9-14-10

Mr. Mead,

I am in receipt of your request dated September 14, 2010, to change the addresses for the following companies:

SWIFT CURRENT LAND & CATTLE LLC, RESOLUTION COPPER MINING LLC,
RESOLUTION COPPER MINING CO, AND INTEGRITY LAND AND CATTLE CO.
You provided copies of the customer information sheets as well. {Thank you}

Apparently we have a listing of 3 different addresses (Page 1 of 20), for RESOLUTION COPPER CO., for the following Lead AMC files:

AMC366558: 102 MAGMA HEIGHTS SUPERIOR, AZ 85273
AMC374059: 2525 E AZ BILTMORE CR #C-135 PHOENIX, AZ 85016
AMC384892: BOX 1944 SUPERIOR, AZ 85273

What I need to know is whether or not I need to make a request to have all three addresses consolidated together to reflect the requested address change of:

102 Magma Heights
PO Box 1944
Superior, AZ 85273

Thank you and Please Advise,

PAULINE BROWN
LEGAL INSTRUMENTS EXAMINER
U.S. DEPARTMENT OF THE INTERIOR
BUREAU OF LAND MANAGEMENT
AZSO LANDS AND MINERALS ADJUDICATION
ONE NORTH CENTRAL AVE. SUITE 800
PHOENIX, AZ 85004-4427
Phone: 602-417-9360
Fax: 602-417-9490
Pauline_Brown@blm.gov

This electronic mail message contains information that (a) is or may be CONFIDENTIAL, PROPRIETARY IN NATURE, OR OTHERWISE PROTECTED BY LAW FROM DISCLOSURE, and (b) is intended only for the use of the addressee(s) named herein. If you are not an intended recipient, please contact the sender immediately and take the steps necessary to delete the message completely from your computer system. Not Intended as a Substitute for a Writing: Notwithstanding the Uniform Electronic Transaction Act or any other law of similar effect, absent an express statement to the contrary, this e-mail message, its contents, and any attachments hereto are not intended to represent an offer or acceptance to enter into a contract and are not otherwise intended to bind this sender, or any other person or entity.

09/30/2010 08:53:31 AM



Dan Mead
<mead_32@msn.com>
09/30/2010 08:36 AM

To <Pauline_Brown@blm.gov>
cc
bcc

Subject RE: Address change Request dated 9-14-10

Pauline: Please make the change for all three addresses so we only have the one that was requested at 102 Magma Heights, P.O. Box 1944, Superior, Az. 85273. Thanks Dan

-----Original Message-----

From: Pauline_Brown@blm.gov [mailto:Pauline_Brown@blm.gov]
Sent: Thursday, September 30, 2010 8:27 AM
To: mead_32@msn.com
Subject: Address change Request dated 9-14-10

Mr. Mead,

I am in receipt of your request dated September 14, 2010, to change the addresses for the following companies:

SWIFT CURRENT LAND & CATTLE LLC, RESOLUTION COPPER MINING LLC, RESOLUTION COPPER MINING CO, AND INTEGRITY LAND AND CATTLE CO.
You provided copies of the customer information sheets as well. {Thank you}

Apparently we have a listing of 3 different addresses (Page 1 of 20), for RESOLUTION COPPER CO., for the following Lead AMC files:

AMC366558: 102 MAGMA HEIGHTS SUPERIOR, AZ 85273
AMC374059: 2525 E AZ BILTMORE CR #C-135 PHOENIX, AZ 85016
AMC384892: BOX 1944 SUPERIOR, AZ 85273


What I need to know is whether or not I need to make a request to have all three addresses consolidated together to reflect the requested address change of:

102 Magma Heights
PO Box 1944
Superior, AZ 85273

Thank you and Please Advise,

PAULINE BROWN
LEGAL INSTRUMENTS EXAMINER
U.S. DEPARTMENT OF THE INTERIOR
BUREAU OF LAND MANAGEMENT
AZSO LANDS AND MINERALS ADJUDICATION
ONE NORTH CENTRAL AVE. SUITE 800
PHOENIX, AZ 85004-4427
Phone: 602-417-9360
Fax: 602-417-9490
Pauline_Brown@blm.gov

This electronic mail message contains information that (a) is or may be CONFIDENTIAL, PROPRIETARY IN NATURE, OR OTHERWISE PROTECTED BY LAW FROM DISCLOSURE, and (b) is intended only for the use of the addressee(s) named herein. If you are not an intended recipient, please contact the sender immediately and take the steps necessary to delete the message completely from your computer system. Not Intended as a Substitute for a Writing: Notwithstanding the Uniform Electronic Transaction Act or any other law of similar effect, absent an express statement to the contrary, this e-mail message, its contents, and any attachments hereto are not intended to represent an offer or acceptance to enter into a contract and are not otherwise intended to bind this sender, or any other person or entity.



October 26, 2010

**United States Department of the Interior
Bureau of Land Management
Records Division
One North Central
Suite 800
Phoenix, Arizona 85004-2203**

RE: Change of Address:

Would you please change the below listed companies address too:

**102 Magma Heights
P.O. Box 1944
Superior, Arizona 85273**

Companies:

**Swift Current Land & Cattle LLC (lead file AMC 361010)
Resolution Copper Company (lead file AMC312984)
Resolution Copper Mining LLC (lead file AMC 366558)
Integrity Land & Cattle Company (lead file AMC 377139)**

I have included the customer information sheets for each of the companies as a reference for you.

If you have any questions please give me a call at 520-419-2622

Sincerely Yours

A handwritten signature in black ink, appearing to read 'Daniel L Mead', is written over a white background.

Daniel L Mead

Agent for:

Swift Current Land & Cattle LLC
Resolution Copper Company
Resolution Copper Mining LLC
Integrity Land & Cattle Company

Cornerstone Lands DLM/LLC
Dan Mead
11280 North Shadow Vista Place
Tucson, Az. 85742
Phone: 520-419-2622
e-mail: mead_32@msn.com

RECEIVED
BLM AZ STATE OFFICE
2010 NOV - 1 A 11:45
PHOENIX, ARIZONA

NOTICE!!

These documents have been scanned!

Do not place un-scanned documents beneath this notice!

Do not remove this notice from this file!

GPO Jacket No. 560-102
Print Order 61540
Rise Business Services, LLC
Job=AZ15 7/3/2019



Box Number= AZ15148



Claim Begin-End: AMC347702-AMC347908

6 Location Notices-Amendments and Supporting Documents



AZ15148-7

AMC348024-AMC347702

**NO
DOCUMENTS
FOUND**

NO DOCUMENTS FOUND
NO DOCUMENTS FOUND